



PHASE I ENVIRONMENTAL SITE ASSESSMENT

**1101 California Street
Redlands, California 92374**

Prepared for:

**North Palisade Partners, LLC
1330 Factory Place, Suite 105
Los Angeles, California 90013**

Prepared by:

Hazard Management Consulting, Inc.
211 W. Avenida Cordoba, Suite 200
San Clemente, CA 92672
(949) 361-3902

May 9, 2023

TABLE OF CONTENTS

EXECUTIVE SUMMARY	3
1. INTRODUCTION	7
1.1. Objective.....	7
1.2. Scope of Services, Methodology and Limitations	8
2. SP DESCRIPTION.....	9
2.1. SP Setting.....	9
2.2. Regional Geology and Hydrogeology	9
2.3. Interviews and User Provided Information.....	10
2.4. Title Records	10
2.5. User Knowledge	10
2.6. Owner/Occupant Knowledge	10
2.7. Environmental Liens or Activity and Use Limitations	11
3. SP USE AND HISTORY	11
3.1. Aerial Photograph Review	11
3.2. Topographic Maps.....	12
3.3. Sanborn Maps.....	12
3.4. EDR City Directory Review	12
3.5. Summary.....	12
4. PRIOR INVESTIGATIONS	13
5. SP RECONNAISSANCE	13
5.1. SP Vicinity	15
6. REGULATORY AGENCY DATABASE RESEARCH	15
6.1. Database Records Concerning the Target Property.....	15
6.2. Database Records Concerning the SP Vicinity	16
6.3. Summary of Off-SP Issues	18
7. LOCAL AGENCY AND OTHER RECORDS REVIEW	18
7.1. Tribal Records.....	18
7.2. Oil and Gas Wells.....	18
7.3. State of California.....	18
7.4. San Bernardino County Fire Protection District.....	19

7.5.	South Coast Air Quality Management District	19
7.6.	City of Redlands.....	19
8.	VAPOR INTRUSION, ASBESTOS AND OTHER CONCERNS.....	19
8.1.	Vapor Intrusion.....	19
8.2.	Asbestos Containing Materials	19
8.3.	Lead Based Paint	19
8.4.	Radon.....	19
8.5.	Mold.....	20
8.6.	Per- and Polyfluorinated Substances (PFAS).....	20
8.7.	Federal Wetlands	20
8.8.	Federal Endangered and Threatened Species.....	20
8.9.	Historic Places	20
9.	SUMMARY OF FINDINGS	21
10.	DATA GAPS.....	22
11.	CONCLUSIONS	22
12.	RECOMMENDATIONS.....	23
13.	QUALIFICATIONS.....	24
14.	REFERENCES	25

TABLES

Table 1 EDR Records Summary

FIGURES

Figure 1 SP Location

Figure 2 SP & Vicinity Map

APPENDICES

A - SP Photographs

B - EDR Historical Reports

C - Supporting Documents

Executive Summary

Hazard Management Consulting, Inc. (HMC) is pleased to submit this Environmental Site Assessment (ESA) for the property referenced above in the City of Redlands, California (SP) (Figures 1 & 2). This ESA was prepared to evaluate the Subject Property (SP) for potential Recognized Environmental Conditions (RECs) that may be present and was conducted as part of your due diligence efforts to acquire the SP. The SP was noted to be an approximately 17.03-acre rectangular shaped parcel. The SP currently contains the remains of a former waterpark which was noted to have been partially demolished. The waterpark was reported to have been developed in the late 1990's and remained in operation until 2018. Prior to this use, the SP was vacant land and before agricultural land dating back to the earliest records available.

The SP is relatively flat with the exception of pools and other entertainment features with an elevation of approximately 1,160 feet above mean sea level (msl) with a regional slope to the west. The SP is located in the City of Redlands, San Bernardino County and is set in a commercial/industrial area on the southwest corner of California Street and West Lugonia Avenue.

The SP is bound:

- to the north by West Lugonia Avenue across which is Kaiser Permanente Redlands Medical Offices (1301 California Street);
- on the east by California Street across which is vacant land, California Plaza West (1200 California St.) and a multi-unit commercial building (2073-2087 Orange Tree Lane);
- to the south by the Interstate 10 Freeway across which is vacant land and Somerset Apartments (26454 Redlands Blvd.); and,
- to the west by the California Street Commerce Center - Building 2 (2185 West Lugonia Avenue).

Key findings of this Phase I ESA are as follows:

- The SP was noted with agricultural land use until at least 1989 when it appeared as vacant land in the early 1990's. The SP was then developed with the waterpark

facility from the late 1990's until operations were ceased in 2018. Today the SP is unoccupied and contains some of the remnants of the demolished waterpark;

- The SP vicinity was also seen with agricultural uses. Some commercial, industrial, and residential development was observed in the mid-1970's. Commercial/ industrial expansion slowly developed over the years with a notable increase in recent years. The SP vicinity remains in these uses today;
- Records for the use of PCE and other potentially VOC containing chemicals at the SP were reviewed by HMC. No records of releases involving these chemicals has been reported;
- Notable issues and features for the SP included:
 - "Extensive fire damage" reported at the former main building and waterslide tower. Firefighting foam was used to fight the fire and that foam may have contained perfluoroalkyl and polyfluoroalkyl substances (PFAS). PFAS are an emergent class of chemicals that while classified as a non-scope item per ASTM definition, may result in liability risk;
 - A water well was observed in the northeastern corner of the SP;
 - Three wells belonging to the United States Geologic Service and the Department of Water Resources were plotted at the SP in the EDR Radius research. These wells were apparently related to understanding regional groundwater conditions and not contaminant investigations; no evidence of these wells was seen during HMC's SP Reconnaissance;
 - A clarifier is present between the former main structure at the SP and food preparation area (Figure 2); and,
 - A gasoline AST located in the southeastern corner of the SP. The AST is empty with no evidence of releases in its vicinity.
- Records for one release at the SP were reported in the EDR Radius Research and San Bernardino County Fire Protection District records involving 300 gallons of mineral oil released from vandalized transformers. The mineral oil was reported to be non-polychlorinated biphenyl (PCB) containing. The release was reported to the Fire Department and cleaned up in 2021;

- Based on the review of the available regulatory information, the SP is located in an area with a history of commercial and industrial uses. Several facilities in the SP vicinity were identified to store and use hazardous chemicals. There were some facilities with reported releases, most notably fueling stations, who's cases were closed with the applicable agency and no evidence was found that those releases have affected the SP. HMC has assessed no RECs from off-SP facilities;
- Given the findings of this Phase I ESA, there is a moderate potential for vapor intrusion at the SP;
- Given the age of the former waterpark, first developed in the late 1990's, ACMs and LBPs are not considered a likely hazard at the SP. However, the South Coast Air Quality Management District, who oversees regulation of asbestos in southern California does not recognize time period limitations for potential asbestos usage and requires testing of structures for asbestos prior to abatement; and,
- Standing structures at the SP have been demolished however areas of standing water in former pools and attractions were seen with microbial growth which will need to be removed prior to demolition of the remaining features.

Conclusions

We have performed a Phase I Environmental SP Assessment in accordance with ASTM E1527-21 Guidelines for the property located at 1101 California Street in Redlands, California. **The potential for releases of chlorinated solvents and other VOC containing chemicals was considered a REC.** There were no CRECs or HRECs identified at the SP.

Several non-scope item and notable features were identified at the SP as follows:

- Potential for PFAS contamination from firefighting activities;
- A well observed in the northeastern corner of the SP;
- A clarifier observed at the Site; and,
- An empty gasoline AST located in the southeastern corner of the SP.

ACMs and LBP were not considered a likely hazard at the SP, given the date of construction.

Recommendations

Based on the findings of this ESA, HMC presents the following recommendations for your consideration:

- A site-wide Phase II ESA should be conducted for the SP including analysis for potential PFAS in soil;
- If not intended for future use, the well in the northeastern corner of the SP should be abandoned in accordance with local regulatory guidelines;
- The clarifier should be removed from the SP in accordance with local and county guidelines;
- The gasoline AST should be removed from the SP prior to a transfer of property; and,
- Although not considered a significant hazard, perform ACM and LBP surveys prior to conducting any activity that may disturb suspect materials.

PHASE I ENVIRONMENTAL SITE ASSESSMENT
1101 California Street Redlands, California 92374

1. INTRODUCTION

Hazard Management Consulting, Inc. (HMC) is pleased to submit this Environmental Site Assessment (ESA) for the property referenced above in the City of Redlands, California (SP) (Figures 1 & 2). This ESA was prepared to evaluate the SP for potential Recognized Environmental Conditions (RECs) that may be present and was conducted as part of your due diligence efforts to acquire the SP. The SP was noted to be an approximately 17.03-acre rectangular shaped parcel. The SP currently contains the remains of a former waterpark which was noted to have been partially demolished. The waterpark was reported to have been developed in the late 1990's and remained in operation until 2018. Prior to this use, the SP was vacant land and before agricultural land dating back to the earliest records available.

The SP is relatively flat with the exception of pools and other entertainment features with an elevation of approximately 1,160 feet above mean sea level (msl) with a regional slope to the west. The SP is located in the City of Redlands, San Bernardino County and is set in a commercial/industrial area on the southwest corner of California Street and West Lugonia Avenue.

1.1. Objective

In accordance with the ASTM E 1527-21 Standard Practice for Environmental Subject Property Assessments, the objective of the ESA is to assess, to the extent feasible under the standard, the likelihood that Recognized Environmental Conditions (RECs), as defined by ASTM, are present at the SP.

A Recognized Environmental Condition “means (1) the presence of hazardous substances or petroleum products in, on, or at the SP due to a release to the environment; (2) the likely presence of hazardous substances or petroleum products in, on, or at the SP due to a release or likely release to the environment; or (3) the presence of hazardous substances or petroleum products in, on, or at the SP under conditions that pose a material threat of a future release to the environment” (ASTM Standard Practice E1527-21). The term REC is not intended to include *de minimis* conditions that generally do not present a material risk of harm to public health or the environment and that generally would not be the subject of an enforcement action if brought to the attention of appropriate governmental agencies. Performance of a Phase I ESA is intended to reduce,

but not eliminate, uncertainty regarding the potential for RECs in connection with a property, within reasonable limits of time and cost.

All Appropriate Inquiries (AAI) as defined in the Final Rule (40 CFR, Part 312), must be conducted by persons seeking the landowner liability protections under the Comprehensive Environmental Response, Compensation, and Liability Act (CERCLA) prior to acquiring a property or seeking or receiving federal brownfields grants under the authorities of CERCLA. The purpose of AAI, as defined in the AAI Final Rule, is to identify releases and threatened releases of hazardous substances, which cause or threaten to cause the incurrence of response costs.

1.2. Scope of Services, Methodology and Limitations

The findings of this ESA must be viewed in recognition of certain limiting conditions. The scope of work commissioned for this project does not represent an exhaustive study, but rather a reasonable inquiry, consistent with good commercial practice, in general accordance with ASTM Practice E-1527-21.

The scope of work for this ESA included the following activities:

- A SP walk to document the current condition of the SP and neighboring facilities.
- Review of a regulatory database report.
- Review of previously prepared reports for the SP.
- Submittal of questionnaires to the current Owner and User of the report.
- Review of historical references including aerial photographs, city directories, Sanborn Maps and topographic maps.
- On-line research and file review requests concerning the SP and suspect off-SP sources at the State of California Regional Water Quality Control Board (RWQCB) and Department of Toxic Substances Control (DTSC) websites.
- Review of records maintained by the San Bernardino County Fire Protection District Hazardous Materials Division.
- Review of records kept by the South Coast Air Quality Management District.
- Review of Building Permits kept by the City of Redlands.
- Preparation of this report of findings.

In the course of this assessment, HMC has relied on information provided by outside parties, such as regulatory agencies, previous reports and interview sources. For the purpose of this assessment, such third-party information is assumed to be accurate unless contradictory evidence is noted, and HMC does not express or imply any warranty regarding information provided by third-party sources.

2. SP DESCRIPTION

2.1. SP Setting

The SP was noted to be an approximately 17.03-acre rectangular shaped parcel. The SP is relatively flat with the exception of pools and other entertainment features with an elevation of approximately 1,160 feet above mean sea level (msl) with a regional slope to the west. The SP is located in the City of Redlands, San Bernardino County and is set in a commercial/industrial area on the southwest corner of California Street and West Lugonia Avenue.

The SP is bound:

- to the north by West Lugonia Avenue across which is Kaiser Permanente Redlands Medical Offices (1301 California Street);
- on the east by California Street across which is vacant land, California Plaza West (1200 California St.) and a multi-unit commercial building (2073-2087 Orange Tree Lane);
- to the south by the Interstate 10 Freeway across which is vacant land and Somerset Apartments (26454 Redlands Blvd.); and,
- to the west by the California Street Commerce Center - Building 2 (2185 West Lugonia Avenue).

Utilities are provided to the SP by:

- Water: City of Redlands
- Natural Gas: SoCal Gas
- Electricity: Southern California Edison
- Sanitary Waste: City of Redlands

2.2. Regional Geology and Hydrogeology

Information regarding regional geological and hydrogeological conditions was obtained from information included on the California Department of Water Resources website. The

SP lies within the Bunker Hill Subbasin which consists of the alluvial materials that underlie the San Bernardino Valley. This subbasin is bound by contact with consolidated rocks of the San Gabriel Mountains, San Bernardino Mountains, and Crafton Hills, and by several faults. The southern boundary is the Banning fault, the east boundary is the Redlands fault, the San Andreas fault is roughly the northern boundary, the Glen Helen fault abuts the northwest boundary, and the southwest boundary is the San Jacinto fault. The Santa Ana River, Mill Creek, and Lytle Creek are the main tributary streams in the subbasin. The range in annual precipitation is 13 to 31 inches.

Groundwater was reported at a nearby facility to be measure between approximately 92 and 96 feet below ground surface (bgs). Groundwater flow was generally assumed to flow to the west, consistent with the regional topography.

2.3. Interviews and User Provided Information

The User of this report is North Palisade Partners, LLC, as well as their investors and lenders, who are looking to acquire the SP and would be considered a “User” of the report per ASTM definitions. We requested all available information from the User.

2.4. Title Records

A Pro Forma Owners Policy of Title Insurance prepared by First American Title Insurance Company undated was provided to HMC for review. Title was vested in CRP/NPP Redlands Industrial Owner, LLC. The document included typical issues related to easements and utilities but did not include any references to environmental issues or land use restrictions.

2.5. User Knowledge

Mr. Pete Williams of North Palisade Partners completed a User Questionnaire. Mr. Williams indicated that his firm has no previous knowledge or experience with the property other than its previous use as a water park. Furthermore, Mr. Williams stated they were unaware of any suspect uses, chemical releases, or ongoing environmental matters. He indicated that they are paying full market value for the SP.

2.6. Owner/Occupant Knowledge

Mr. Frank Mistretta of The California Gateway, LLC completed an Owner Questionnaire for this ESA. Mr. Mistretta identified previous uses of the SP to include citrus groves and then a water park. He described the SP to currently be vacant land with a well in the northeastern corner. He indicated that stated he were unaware of any suspect uses, chemical releases, or ongoing environmental matters.

2.7. Environmental Liens or Activity and Use Limitations

The best of HMC's knowledge from the review of material provided by third parties, there are no environmental liens or AULs in relation to the SP.

3. SP USE AND HISTORY

Past usage of the SP was assessed through a review of historical aerial photographs, topographic maps, and an EDR search of city directories. Sanborn maps were not generated for the SP.

3.1. Aerial Photograph Review

Aerial photographs covering the SP were obtained from Environmental Data Resources, Inc. (EDR). Photographs were available from the period 1930 through 2016. Copies of the aerial photographs are included in Appendix B. A summary of the observations noted from the aerial photographs are as follows:

1930-1989	The SP was observed with agricultural uses during this time period. The Interstate 10 Freeway was first seen south of the SP in 1966. Commercial/ industrial development was first seen east of the SP in 1975. Some additional peripheral commercial development and residential development was noted.
1994	The SP was observed with vacant, disturbed land with overgrown vegetation in areas. Additional commercial/industrial development was seen south of the Interstate 10 Freeway.
2002	The waterpark was first seen at the SP. A parking lot, pools, slides, a go-kart track, and the main building were observable in this aerial photograph. No significant changes were seen in the SP vicinity.
2006-2009	No significant changes were observed at the SP. Commercial buildings were first seen east of the SP (2006) and north of the SP (2009).
2012	A wave pool was first seen in the approximate middle of the SP. No significant changes in the SP vicinity were observed.

2016	No significant changes were noted at the SP. Four large industrial buildings were first seen in the SP vicinity, three to the east and one to the northwest.
-------------	--

3.2. Topographic Maps

Historical topographic maps were also reviewed as part of this effort and aided in interpreting the overall SP history. Although, no specific observations were made from the review of these maps.

3.3. Sanborn Maps

Sanborn maps are maps that were created for the insurance industry to document SP activities in metropolitan areas of the country and were used in underwriting. They often times contain detailed information about a SP. While they were prepared for insurance underwriting and were not environmental maps per se, they often times contain information that is useful in evaluating the historical use of a SP. Sanborn maps were not generated for the SP.

3.4. EDR City Directory Review

EDR performed a search of the City Directory records for the SP addresses provided at the initiation of this Phase I ESA and nearby properties at approximately five-year intervals. The findings of the city directory review are as follows:

<i>1101 California St.</i>	
Year	Use
2010-2017	Pharaohs Lost Kingdom/ Splash Kingdom Waterpark Ventures
2005	Aladdin Entertainment Group, LLC Namcoland Cyber Network, Inc.
2000	Namcoland

3.5. Summary

The SP was noted as agricultural land until at least 1989 until it appeared as vacant land in the early 1990's. The SP was then developed with the waterpark facility from the late 1990's until operations were ceased in 2018. Today the SP is unoccupied and contains some of the remnants of the demolished waterpark.

The SP vicinity was also seen with agricultural uses. Some commercial, industrial, and residential development was observed in the mid-1970's. Commercial/ industrial expansion slowly developed over the years with a notable increase in recent years. The SP vicinity remains in these uses today.

4. PRIOR INVESTIGATIONS

The User did not provide any previously prepared environmental investigation nor were there any discovered in records research.

5. SP RECONNAISSANCE

Mr. Troy Taylor of HMC conducted a SP and SP vicinity reconnaissance on May 1, 2023. The reconnaissance was conducted in order to identify visible evidence of RECs at the SP and to assess possible conditions off-SP that may impact the SP. Mr. Taylor was unaccompanied during the reconnaissance.

The SP was observed with the remains of the former waterpark. Extensive demolition was noted to have been performed at the SP. There were various features that were mostly intact including various pools, a miniature golf course, and a go-kart track. Demolished concrete was noted to be stored at the SP as well.

The SP was noted with unpaved portions as well as an asphalt paved parking lot and concrete. Various vaults, transformer pads, and pipes were observed at the SP and were presumed to have been associated with the water supply and pumping system for the attractions at the former waterpark. Two features of note were observed in the northern portion of the SP, which included an approximately 15-foot storm drain vault in the northwestern corner of the SP and a well in the northeastern corner of the SP. The well was observed to be covered with plywood and chunk of broken concrete. One empty, gasoline AST was noted in the southeastern corner of the SP. There was no evidence of a release in the vicinity of the AST. No other chemical containers or chemicals were observed at the SP.

No RECs were observed at the SP however it is recommended the current Owner of the SP remove the gasoline AST prior to a transfer of property. If not intended for use, the well in the northeastern corner of the SP should be abandoned in compliance with local regulatory guidelines. Given the age of the SP, asbestos containing materials (ACMs) and

lead based paints (LBPs) are considered unlikely to present a hazard at the SP however suspect materials cannot be ruled out without sampling.

Selected photographs illustrating the property and nearby off-SP conditions are included in Appendix A. Summaries of the SP and observations are detailed below.

Description and Use of SP:	The SP was noted to be an unoccupied parcel containing the remnants of a former waterpark facility.
Underground and Aboveground Storage Tanks:	<p>No evidence of USTs was observed. An AST in a curbed containment was seen in the southeastern corner of the SP. The AST was labeled for gasoline and empty.</p> <p>Although not considered a UST, a clarifier is present at the SP in the vicinity of a former food preparation area. The feature was observed with the manholes covered with rocks and appeared to contain liquid in the chambers. See Figure 2 for its reported approximate location.</p>
Hazardous Materials, Hazardous Wastes or Petroleum Products:	No chemical containers or chemicals were observed at the SP with the exception of the AST noted above.
Drains, Drain Lines, and Sumps:	Various drain line, grates, vaults, piping, and other features were observed at the SP although were considered likely to have been related to water supply and pumping for the former waterpark.
Pits, Ponds, Lagoons	No pits, ponds, or lagoons were observed at or in the vicinity of the SP. Some stagnant water was observed remaining in the former waterpark features.
Industrial Wastewater:	Industrial wastewater was not observed being generated at the SP. As noted, a clarifier was present at the Site though not in use and not generating industrial waste water at the time of the inspection.
Stains:	De minimis staining was observed in the parking lot at the SP.
Wells:	One well was observed in the northeastern corner of the SP.
Transformers:	No transformers were seen at the SP. Several former transformer pads were seen with no evidence of release.
Other Features:	No other notable features were observed at the SP.

5.1. SP Vicinity

The SP is bound:

- to the north by West Lugonia Avenue across which is Kaiser Permanente Redlands Medical Offices (1301 California Street);
- on the east by California Street across which is vacant land, California Plaza West (1200 California St.) and a multi-unit commercial building (2073-2087 Orange Tree Lane);
- to the south by the Interstate 10 Freeway across which is vacant land and Somerset Apartments (26454 Redlands Blvd.); and,
- to the west by the California Street Commerce Center - Building 2 (2185 West Lugonia Avenue).

From a visual perspective, no environmental threats were assessed from these adjacent facilities.

6. REGULATORY AGENCY DATABASE RESEARCH

Regulatory agency database information was obtained from a standard radius SP Assessment (ASTM) report by Environmental Data Resources, Inc. The center of the search was in the approximate center of the SP. Search distances for specific databases were one-quarter to one mile as specified in the ASTM 1527-21 standard. The database search includes over 70 federal, state, local, and proprietary records. A complete copy of this report is included in Appendix B.

6.1. Database Records Concerning the Target Property

The SP was listed in the following databases in the EDR Radius research.

LOCATION	ADDRESS	DIST.	LISTS	REC	RATIONALE
----------	---------	-------	-------	-----	-----------

Pharoah's Adventure Park	1101 N. California St.	SP	SAN BERN. CO. PERMIT HAZNET HWTS RCRA-SQG FINDS ECHO HAZNET HWTS	YES	Records for the former waterpark facility reported hazardous materials generation and waste streams, most notably a record of the Site as a small quantity RCRA generator of ignitable wastes and tetrachloroethylene (PCE). Although there were no recorded releases, the potential for releases of PCE exists.
Splash Kingdom Waterpark	1101 N. California St.	SP	CHMIRS SAN BERN. CO. PERMIT HWTS FINDS ECHO HAZNET RCRA LISTINGS	NO	Records for this facility reported waste streams such as waste oil and oil/water separation sludge however, the most notable record for this facility included a release of 300 gallons of non-polychlorinated biphenyl (PCB) containing mineral oil from vandalized transformers. Given the release was reported as non-PCB containing and no other evidence of releases were found; no RECs were identified.
FEC of Redlands, LLC	1101 N. California St.	SP	HWTS	NO	A Hazardous Waste Tracking System record was found for this facility from 2006. There were no specific wastes, violations, or releases reported in the record.

6.2. Database Records Concerning the SP Vicinity

We reviewed the database report for off-SP potential sources within the relevant search distance. In review of the many entries on the database, we reviewed the following factors that affect the ability of a facility to affect the SP:

- Distance from the SP,
- Location from the SP with regard to the direction of groundwater flow,
- Nature of the release and whether the release has affected soil, groundwater or both,
- Status of the investigation (e.g., open or closed)

Groundwater was presumed to flow to the west given the regional topography, therefore facilities located adjacent to or to the east were further considered. Only those facilities judged using these factors are discussed below. The following presents a summary of our findings:

LOCATION	ADDRESS	DIST.	DIR.	LISTS	REC	RATIONALE
Shell Service Station	941 California St.	605'	SSE	UST LUST CERS HAZ WASTE CERS TANKS RCRA NONGEN / NLR FINDS ECHO HAZNET SAN BERN. CO. PERMIT CERS HWTS CORTESE SWEEPS UST CA FID UST	NO	The facility was a former leaking UST case with San Bernardino County and the RWQCB which affected groundwater and soil. The case was granted closure in 2008 citing that residual contamination did not appear to pose a threat to groundwater, human health, or the environment. Given the southerly, cross-gradient location of this facility, any residual contamination was not assessed as a likely threat to the SP.
Redlands Pavilion Cleaners	2094 W. Redlands Blvd., Ste. G	1,069'	SSE	DRYCLEANERS SAN BERN. CO. PERMIT RCRA-SQG FINDS ECHO DRYCLEAN SOUTH COAST	NO	This facility was reported with records for a drycleaner noted to have used PCE in their operations. This facility being located at this distance as well as slightly up and cross gradient was not assessed to likely present a potential risk to the SP.
Holiday Shell Station	800 M	2,427'	ENE	LUST REG 8 HIST CORTESE	NO	This facility was a leaking UST case that was closed in 2000. It was reported to only have affected soil with gasoline. However, the address for the facility was plotted in the RWQCB Geotracker database approximately 2.6 miles east of the SP. At either distance, the historical release was not found to be a likely hazard to the SP.
IIT Redlands DC, LLP	1300 California St.	130'	NNE	AST SAN BERN CO PERMIT CERS	NO	This facility is on file with the county as a hazardous materials generator and record of an AST. There were no reports of releases or threatened releases from this facility.
Ashley Furniture Redlands	2185 W. Lugonia Ave.	472'	NW	SAN BERN CO PERMIT	NO	This facility is on file with the county as a hazardous materials generator. There were no reports of releases or threatened releases from this facility.

Orphan Sites

Orphan Sites are those properties that are included on various agency lists, but for which the records do not have sufficient address information for the database program to map the SP. No orphan sites identified in the EDR Report were of a nature and/or in an orientation to have affected the SP with the exception on one record for a storm water construction permit listed at the southeast corner of Orange Tree Lane and California Street, the intersection immediately east of the entrance to the SP. The nature of this record was not found to pose an environmental threat to the SP.

6.3. Summary of Off-SP Issues

Based on the review of the available regulatory information, the SP is located in an area with a history of commercial and industrial uses. Several facilities in the SP vicinity were identified to store and use hazardous chemicals. There were some facilities with reported releases, most notably fueling stations, who's cases were closed with the applicable agency and no evidence was found that those releases have affected the SP. HMC has assessed no RECs from off-SP facilities.

7. LOCAL AGENCY AND OTHER RECORDS REVIEW

7.1. Tribal Records

The SP is not located in a tribal area therefore there were no tribal records to review.

7.2. Oil and Gas Wells

The State of California Department of Conservation, Division of Oil, Gas, and Geothermal Resources online mapping website was reviewed for the location of active, plugged, or abandoned oil and gas wells in the vicinity of the SP. No oil or gas wells were listed as having been drilled on-SP. The nearest well reported was an idle geothermal well located approximately 13,850 west southwest of the SP.

7.3. State of California

The State of California Geotracker and EnviroStor websites were also reviewed for information on potential on- or off-SP facilities that are being remediated under either RWQCB or DTSC oversight. No active cases were listed on these databases that were not listed in the EDR review.

HMC also submitted public records requests to the DTSC and RWQCB. No records for the SP were found in their respective records searches.

7.4. San Bernardino County Fire Protection District

A public records request was submitted online to the SBCFPD. Records reported at the SP included hazardous material handler permits, a carbon dioxide leak that was repaired in 1998, and a release of 300 gallons of non-PCB containing mineral oil from vandalized transformers, previously discussed in Section 6.1. The releases were reported and cleaned up in November 2021. No other records were reported by the SBC FPD.

7.5. South Coast Air Quality Management District

A review of the SCAQMD Facility Information Detail website indicates that no records are kept for the SP.

7.6. City of Redlands

A public records request was submitted to the City of San Bernardino. The city released building permits for the SP to HMC. The building permits contained information related to general construction and additions to former SP structures and various attractions at the former water park including electrical and plumbing work.

8. VAPOR INTRUSION, ASBESTOS AND OTHER CONCERNS

8.1. Vapor Intrusion

Given the findings of this Phase I ESA, there is a moderate potential for vapor intrusion at the SP.

8.2. Asbestos Containing Materials

Given the age of the former waterpark and structures and current state of demolition, ACMs are not a likely hazard at the SP. However, the South Coast Air Quality Management District does not consider the timeframe of the building construction as a relevant factor and requires testing for ACMs prior to demolition or any activity that could disturb such suspect ACMs.

8.3. Lead Based Paint

Given the age of the former waterpark and structures and current state of demolition, LBPs are not a likely hazard at the SP.

8.4. Radon

The SP is listed as being located in Zone 2 with regards to radon indicating that radon maybe present at concentrations less than 4 pico curies per liter.

8.5. Mold

Standing structures at the SP have been demolished however areas of standing water in former pools and attractions were seen with microbial growth. This water needs to be removed as part of demolition of the pools.

8.6. Per- and Polyfluorinated Substances (PFAS)

The SP was subject to firefighting response action when a fire broke out in the northern portion of the property. HMC reviewed a response from the Riverside County Fire Department from an inquiry into if firefighting foam was used at the SP to suppress the fire. They stated that at that time they would have likely been using a product named PFOS-CHEK, which they stated does not contain PFAS.

Although PFAS containing foam was not likely to have been used, per the fire departments statements, these statements were not definitive and there still exists a possibility it was used. Given proposed EPA regulations for drinking water and PFAS as well as increasing actions from the RWQCB ordering PFAS investigations, testing for PFAS should be included in any subsurface investigations conducted at the Site.

8.7. Federal Wetlands

A review of the National Wetlands Inventory online mapping tool was conducted to evaluate the potential for the SP to contain wetlands. The SP was not located in an area mapped with wetlands or wetland conditions. There were no observations at the SP other than standing water noted in the historic waterpark pools.

8.8. Federal Endangered and Threatened Species

HMC reviewed the United States Fish and Wildlife Critical Habitat for Threatened and Endangered Species online mapping tool to evaluate the potential for the SP to contain habitats for endangered and threatened species. The SP was not mapped with endangered or threatened species habitats. To the best of HMC's knowledge and observations at the SP, there were no endangered or threated species or habitats at the SP.

8.9. Historic Places

The National Register of Historic Places National Register Database and Research online tool was used to search for register historical places at the SP. There were no historic places registered at the SP.

9. SUMMARY OF FINDINGS

Key findings of this Phase I ESA are as follows:

- The SP was noted with agricultural land use until at least 1989 when it appeared as vacant land in the early 1990's. The SP was then developed with the waterpark facility from the late 1990's until operations were ceased in 2018. Today the SP is unoccupied and contains some of the remnants of the demolished waterpark;
- The SP vicinity was also seen with agricultural uses. Some commercial, industrial, and residential development was observed in the mid-1970's. Commercial/ industrial expansion slowly developed over the years with a notable increase in recent years. The SP vicinity remains in these uses today;
- Records for the use of PCE and other potentially VOC containing chemicals at the SP were reviewed by HMC. No records of releases involving these chemicals has been reported;
- Notable issues and features for the SP included:
 - "Extensive fire damage" reported at the former main building and waterslide tower. Firefighting foam was used to fight the fire and that foam may have contained perfluoroalkyl and polyfluoroalkyl substances (PFAS). PFAS are an emergent class of chemicals that while classified as a non-scope item per ASTM definition, may result in liability risk;
 - A water well was observed in the northeastern corner of the SP;
 - Three wells belonging to the United States Geologic Service and the Department of Water Resources were plotted at the SP in the EDR Radius research. These wells were apparently related to understanding regional groundwater conditions and not contaminant investigations; no evidence of these wells was seen during HMC's SP Reconnaissance;
 - A clarifier is present between the former main structure at the SP and food preparation area (Figure 2); and,
 - A gasoline AST located in the southeastern corner of the SP. The AST is empty with no evidence of releases in its vicinity.
- Records for one release at the SP were reported in the EDR Radius Research and San Bernardino County Fire Protection District records involving 300 gallons of mineral oil released from vandalized transformers. The mineral oil was reported

to be non-polychlorinated biphenyl (PCB) containing. The release was reported to the Fire Department and cleaned up in 2021;

- Based on the review of the available regulatory information, the SP is located in an area with a history of commercial and industrial uses. Several facilities in the SP vicinity were identified to store and use hazardous chemicals. There were some facilities with reported releases, most notably fueling stations, who's cases were closed with the applicable agency and no evidence was found that those releases have affected the SP. HMC has assessed no RECs from off-SP facilities;
- Given the findings of this Phase I ESA, there is a moderate potential for vapor intrusion at the SP;
- Given the age of the former waterpark, first developed in the late 1990's, ACMs and LBPs are not considered a likely hazard at the SP. However, the South Coast Air Quality Management District, who oversees regulation of asbestos in southern California does not recognize time period limitations for potential asbestos usage and requires testing of structures for asbestos prior to abatement; and,
- Standing structures at the SP have been demolished however areas of standing water in former pools and attractions were seen with microbial growth which will need to be removed prior to demolition of the remaining features..

10. DATA GAPS

No significant data gaps were identified during this investigation.

11. CONCLUSIONS

We have performed a Phase I Environmental SP Assessment in accordance with ASTM E1527-21 Guidelines for the property located at 1101 California Street in Redlands, California. **The potential for releases of chlorinated solvents and other VOC containing chemicals was considered a REC.** There were no CRECs or HRECs identified at the SP.

Several non-scope item and notable features were identified at the SP as follows:

- Potential for PFAS contamination from firefighting activities;
- A well observed in the northeastern corner of the SP;

- A clarifier observed at the Site; and,
- An empty gasoline AST located in the southeastern corner of the SP.

ACMs and LBP were not considered a likely hazard at the SP, given the date of construction.

12. RECOMMENDATIONS

Based on the findings of this ESA, HMC presents the following recommendations for your consideration:

- A site-wide Phase II ESA should be conducted for the SP including analysis for potential PFAS in soil;
- If not intended for future use, the well in the northeastern corner of the SP should be abandoned in accordance with local regulatory guidelines;
- The clarifier should be removed from the SP in accordance with local and county guidelines;
- The gasoline AST should be removed from the SP prior to a transfer of property; and,

Although not considered a significant hazard, perform ACM and LBP surveys prior to conducting any activity that may disturb suspect materials.

13. QUALIFICATIONS

Mark S. Cousineau, NREP

Mr. Mark S. Cousineau, principal with HMC, has a diverse professional background in environmental management, which includes working as a generator, regulator, consultant, and corporate advisor in hazardous waste and other environmental issues.

Mr. Cousineau's technical background is focused in the area of overseeing large-scale environmental investigations and regulatory compliance management related to SP assessments, subsurface investigations, facility surveys, and SP remediation. To projects such as these, Mr. Cousineau brings expertise in evaluating complex sites and developing solutions to solve the technical, operational, regulatory, financial and timing issues. In addition, Mr. Cousineau routinely assists clients in developing environmental business plans for single assets and multi-SP real estate portfolios and has designed and implemented several tenant audit programs involving the proactive management of environmental risk caused by on-SP commercial and industrial tenant activities.

Mr. Cousineau has provided litigation support and has served, as a court-appointed expert on environmental issues, is a Member of the National Registry of Environmental Professionals, holds a M.S. in Environmental Sciences from California State University Fullerton and a B.S. in Chemistry from University California San Diego.

As signatory to this report, I declare that, to the best of my professional knowledge and belief, I meet the definition of Environmental Professional as defined in § 312.10 of this part. I have the specific qualifications based on education, training, and experience to assess the property of the nature, history, and setting of the subject property. I have developed and performed all appropriate inquiries in conformance with the standards and practices set forth in 40 CFR Part 312.”

A handwritten signature in black ink, appearing to read 'Mark Cousineau', is written over a light gray circular stamp.

Mark Cousineau, NREP
Principal

14. REFERENCES

California Department of Water Resources, Bulletin 118 - Upper Santa Ana Valley Groundwater Basin, Bunker Hill Subbasin, February 27, 2004

Delta, Fourth Quarter 2007 Groundwater Monitoring and Remediation Status Report Shell Service Station 941 California Street Redlands, California, January 3, 2008

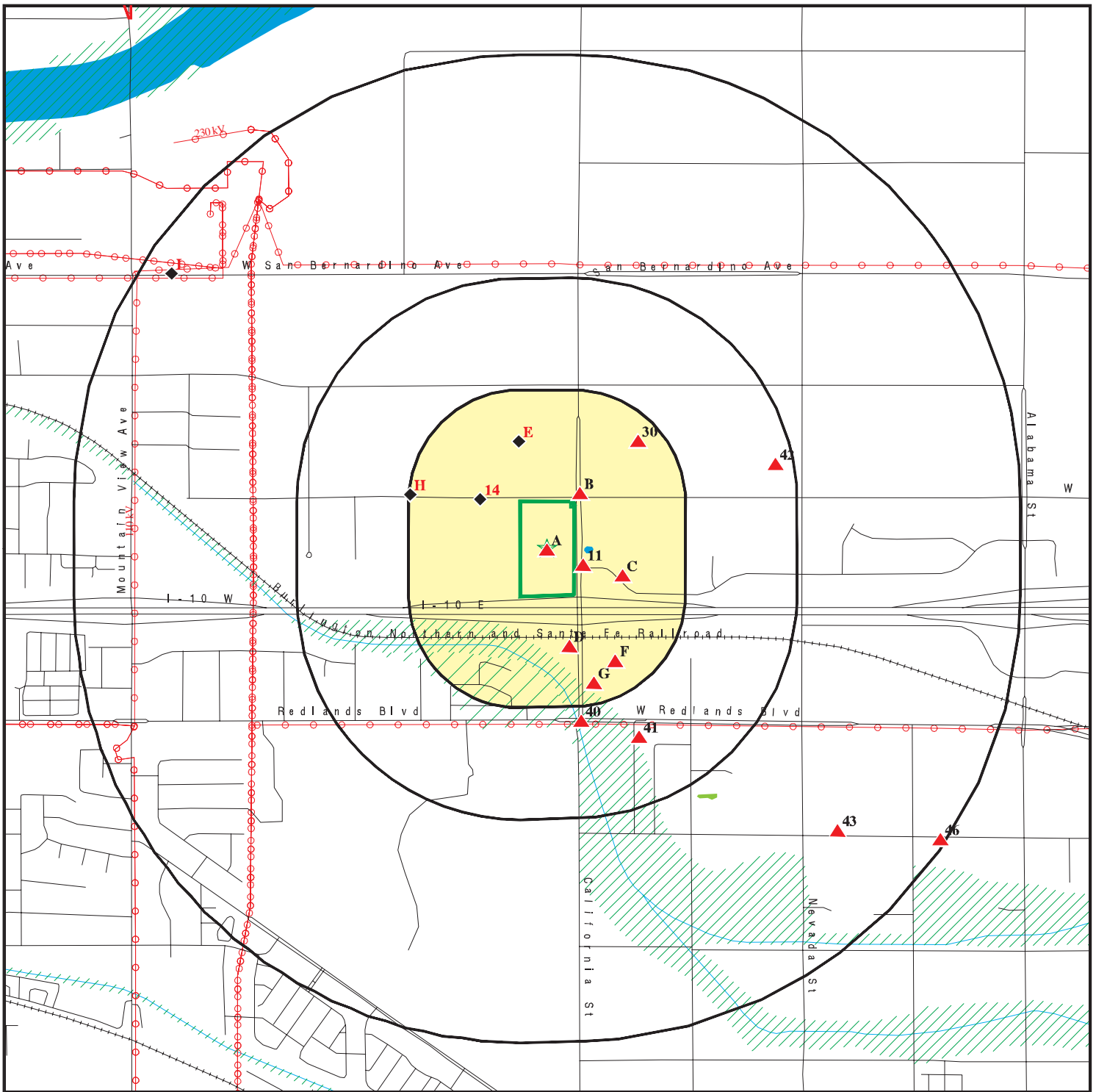
<https://fwsprimary.wim.usgs.gov/wetlands/apps/wetlands-mapper/>


<https://fws.maps.arcgis.com/home/webmap/viewer.html?webmap=9d8de5e265ad4fe09893cf75b8dbfb77>


<https://www.nps.gov/subjects/nationalregister/database-research.htm>


TABLES

OVERVIEW MAP - 7298676.2S



 Target Property

 Sites at elevations higher than or equal to the target property

 Sites at elevations lower than the target property


 Manufactured Gas Plants

 National Priority List Sites

 Dept. Defense Sites

 Indian Reservations BIA


 Power transmission lines

 Special Flood Hazard Area (1%)

 0.2% Annual Chance Flood Hazard

 National Wetland Inventory

 State Wetlands

 Areas of Concern

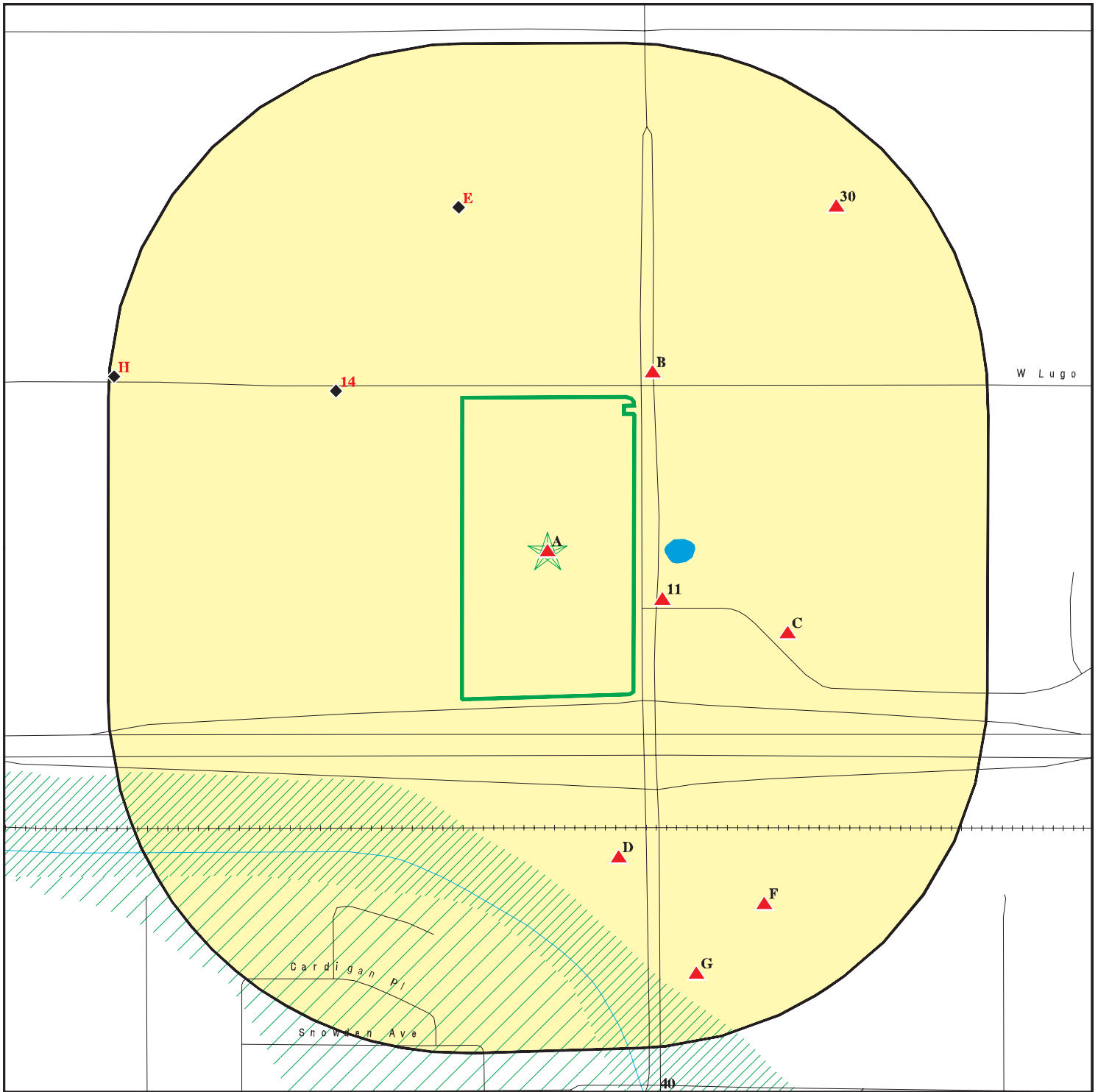









This report includes Interactive Map Layers to display and/or hide map information. The legend includes only those icons for the default map view.





SITE NAME: 1101 California St
 ADDRESS: 1101 California St
 Redlands CA 92374
 LAT/LONG: 34.068616 / 117.227435

CLIENT: Hazard Management Consulting
 CONTACT: Troy Taylor
 INQUIRY #: 7298676.2s
 DATE: April 05, 2023 12:09 pm

DETAIL MAP - 7298676.2S



-  Target Property
-  Sites at elevations higher than or equal to the target property
-  Sites at elevations lower than the target property
-  Manufactured Gas Plants
-  Sensitive Receptors
-  National Priority List Sites
-  Dept. Defense Sites

-  Indian Reservations BIA
-  Special Flood Hazard Area (1%)
-  0.2% Annual Chance Flood Hazard
-  Areas of Concern



This report includes Interactive Map Layers to display and/or hide map information. The legend includes only those icons for the default map view.

SITE NAME: 1101 California St ADDRESS: 1101 California St Redlands CA 92374 LAT/LONG: 34.068616 / 117.227435	CLIENT: Hazard Management Consulting CONTACT: Troy Taylor INQUIRY #: 7298676.2s DATE: April 05, 2023 12:14 pm
---	--

MAP FINDINGS SUMMARY

Database	Search Distance (Miles)	Target Property	< 1/8	1/8 - 1/4	1/4 - 1/2	1/2 - 1	> 1	Total Plotted
STANDARD ENVIRONMENTAL RECORDS								
<i>Lists of Federal NPL (Superfund) sites</i>								
NPL	1.000		0	0	0	0	NR	0
Proposed NPL	1.000		0	0	0	0	NR	0
NPL LIENS	1.000		0	0	0	0	NR	0
<i>Lists of Federal Delisted NPL sites</i>								
Delisted NPL	1.000		0	0	0	0	NR	0
<i>Lists of Federal sites subject to CERCLA removals and CERCLA orders</i>								
FEDERAL FACILITY	0.500		0	0	0	NR	NR	0
SEMS	0.500		0	0	0	NR	NR	0
<i>Lists of Federal CERCLA sites with NFRAP</i>								
SEMS-ARCHIVE	0.500		0	0	0	NR	NR	0
<i>Lists of Federal RCRA facilities undergoing Corrective Action</i>								
CORRACTS	1.000		0	0	0	1	NR	1
<i>Lists of Federal RCRA TSD facilities</i>								
RCRA-TSDF	0.500		0	0	0	NR	NR	0
<i>Lists of Federal RCRA generators</i>								
RCRA-LQG	0.250		0	1	NR	NR	NR	1
RCRA-SQG	0.250	1	0	1	NR	NR	NR	2
RCRA-VSQG	0.250		0	0	NR	NR	NR	0
<i>Federal institutional controls / engineering controls registries</i>								
LUCIS	0.500		0	0	0	NR	NR	0
US ENG CONTROLS	0.500		0	0	0	NR	NR	0
US INST CONTROLS	0.500		0	0	0	NR	NR	0
<i>Federal ERNS list</i>								
ERNS	0.001		0	NR	NR	NR	NR	0
<i>Lists of state- and tribal (Superfund) equivalent sites</i>								
RESPONSE	1.000		0	0	0	0	NR	0
<i>Lists of state- and tribal hazardous waste facilities</i>								
ENVIROSTOR	1.000		0	0	1	3	NR	4
<i>Lists of state and tribal landfills and solid waste disposal facilities</i>								
SWF/LF	0.500		0	0	0	NR	NR	0

MAP FINDINGS SUMMARY

Database	Search Distance (Miles)	Target Property	< 1/8	1/8 - 1/4	1/4 - 1/2	1/2 - 1	> 1	Total Plotted
<i>Lists of state and tribal leaking storage tanks</i>								
LUST	0.500		2	0	2	NR	NR	4
INDIAN LUST	0.500		0	0	0	NR	NR	0
CPS-SLIC	0.500		0	0	0	NR	NR	0
<i>Lists of state and tribal registered storage tanks</i>								
FEMA UST	0.250		0	0	NR	NR	NR	0
UST	0.250		2	0	NR	NR	NR	2
AST	0.250		1	0	NR	NR	NR	1
INDIAN UST	0.250		0	0	NR	NR	NR	0
<i>Lists of state and tribal voluntary cleanup sites</i>								
VCP	0.500		0	0	1	NR	NR	1
INDIAN VCP	0.500		0	0	0	NR	NR	0
<i>Lists of state and tribal brownfield sites</i>								
BROWNFIELDS	0.500		0	0	0	NR	NR	0
<u>ADDITIONAL ENVIRONMENTAL RECORDS</u>								
<i>Local Brownfield lists</i>								
US BROWNFIELDS	0.500		0	0	0	NR	NR	0
<i>Local Lists of Landfill / Solid Waste Disposal Sites</i>								
WMUDS/SWAT	0.500		0	0	0	NR	NR	0
SWRCY	0.500		0	1	0	NR	NR	1
HAULERS	0.001		0	NR	NR	NR	NR	0
INDIAN ODI	0.500		0	0	0	NR	NR	0
DEBRIS REGION 9	0.500		0	0	0	NR	NR	0
ODI	0.500		0	0	0	NR	NR	0
IHS OPEN DUMPS	0.500		0	0	0	NR	NR	0
<i>Local Lists of Hazardous waste / Contaminated Sites</i>								
US HIST CDL	0.001		0	NR	NR	NR	NR	0
HIST Cal-Sites	1.000		0	0	0	0	NR	0
SCH	0.250		0	0	NR	NR	NR	0
CDL	0.001		0	NR	NR	NR	NR	0
CERS HAZ WASTE	0.250		1	4	NR	NR	NR	5
Toxic Pits	1.000		0	0	0	0	NR	0
US CDL	0.001		0	NR	NR	NR	NR	0
<i>Local Lists of Registered Storage Tanks</i>								
SWEEPS UST	0.250		1	0	NR	NR	NR	1
HIST UST	0.250		0	0	NR	NR	NR	0
CA FID UST	0.250		1	0	NR	NR	NR	1
CERS TANKS	0.250		1	1	NR	NR	NR	2
<i>Local Land Records</i>								
LIENS	0.001		0	NR	NR	NR	NR	0

MAP FINDINGS SUMMARY

Database	Search Distance (Miles)	Target Property	< 1/8	1/8 - 1/4	1/4 - 1/2	1/2 - 1	> 1	Total Plotted
LIENS 2	0.001		0	NR	NR	NR	NR	0
DEED	0.500		0	0	1	NR	NR	1
Records of Emergency Release Reports								
HMIRS	0.001		0	NR	NR	NR	NR	0
CHMIRS	0.001	1	0	NR	NR	NR	NR	1
LDS	0.001		0	NR	NR	NR	NR	0
MCS	0.001		0	NR	NR	NR	NR	0
SPILLS 90	0.001		0	NR	NR	NR	NR	0
Other Ascertainable Records								
RCRA NonGen / NLR	0.250	1	5	5	NR	NR	NR	11
FUDS	1.000		0	0	0	0	NR	0
DOD	1.000		0	0	0	0	NR	0
SCRD DRYCLEANERS	0.500		0	0	0	NR	NR	0
US FIN ASSUR	0.001		0	NR	NR	NR	NR	0
EPA WATCH LIST	0.001		0	NR	NR	NR	NR	0
2020 COR ACTION	0.250		0	0	NR	NR	NR	0
TSCA	0.001		0	NR	NR	NR	NR	0
TRIS	0.001		0	NR	NR	NR	NR	0
SSTS	0.001		0	NR	NR	NR	NR	0
ROD	1.000		0	0	0	0	NR	0
RMP	0.001		0	NR	NR	NR	NR	0
RAATS	0.001		0	NR	NR	NR	NR	0
PRP	0.001		0	NR	NR	NR	NR	0
PADS	0.001		0	NR	NR	NR	NR	0
ICIS	0.001		0	NR	NR	NR	NR	0
FTTS	0.001		0	NR	NR	NR	NR	0
MLTS	0.001		0	NR	NR	NR	NR	0
COAL ASH DOE	0.001		0	NR	NR	NR	NR	0
COAL ASH EPA	0.500		0	0	0	NR	NR	0
PCB TRANSFORMER	0.001		0	NR	NR	NR	NR	0
RADINFO	0.001		0	NR	NR	NR	NR	0
HIST FTTS	0.001		0	NR	NR	NR	NR	0
DOT OPS	0.001		0	NR	NR	NR	NR	0
CONSENT	1.000		0	0	0	0	NR	0
INDIAN RESERV	1.000		0	0	0	0	NR	0
FUSRAP	1.000		0	0	0	0	NR	0
UMTRA	0.500		0	0	0	NR	NR	0
LEAD SMELTERS	0.001		0	NR	NR	NR	NR	0
US AIRS	0.001		0	NR	NR	NR	NR	0
US MINES	0.250		0	0	NR	NR	NR	0
ABANDONED MINES	0.250		0	0	NR	NR	NR	0
FINDS	0.001	3	0	NR	NR	NR	NR	3
DOCKET HWC	0.001		0	NR	NR	NR	NR	0
ECHO	0.001	2	0	NR	NR	NR	NR	2
UXO	1.000		0	0	0	0	NR	0
FUELS PROGRAM	0.250		0	0	NR	NR	NR	0
PFAS NPL	0.250		0	0	NR	NR	NR	0
PFAS FEDERAL SITES	0.250		0	0	NR	NR	NR	0
PFAS TSCA	0.250		0	0	NR	NR	NR	0

MAP FINDINGS SUMMARY

Database	Search Distance (Miles)	Target Property	< 1/8	1/8 - 1/4	1/4 - 1/2	1/2 - 1	> 1	Total Plotted
PFAS RCRA MANIFEST	0.250		0	0	NR	NR	NR	0
PFAS ATSDR	0.250		0	0	NR	NR	NR	0
PFAS WQP	0.250		0	0	NR	NR	NR	0
PFAS NPDES	0.250		0	0	NR	NR	NR	0
PFAS ECHO	0.250		0	0	NR	NR	NR	0
PFAS ECHO FIRE TRAINING	0.250		0	0	NR	NR	NR	0
PFAS PART 139 AIRPORT	0.250		0	0	NR	NR	NR	0
AQUEOUS FOAM NRC	0.250		0	0	NR	NR	NR	0
PFAS	0.250		0	0	NR	NR	NR	0
AQUEOUS FOAM	TP		NR	NR	NR	NR	NR	0
CA BOND EXP. PLAN	1.000		0	0	0	0	NR	0
Cortese	0.500		1	0	1	NR	NR	2
CUPA Listings	0.250		0	0	NR	NR	NR	0
DRYCLEANERS	0.250		0	4	NR	NR	NR	4
EMI	0.001		0	NR	NR	NR	NR	0
ENF	0.001		0	NR	NR	NR	NR	0
Financial Assurance	0.001		0	NR	NR	NR	NR	0
ICE	0.001		0	NR	NR	NR	NR	0
HIST CORTESE	0.500		0	0	2	NR	NR	2
HWP	1.000		0	0	0	1	NR	1
HWT	0.250		0	0	NR	NR	NR	0
HAZNET	0.001	4	0	NR	NR	NR	NR	4
MINES	0.250		0	0	NR	NR	NR	0
MWMP	0.250		0	0	NR	NR	NR	0
NPDES	0.001		0	NR	NR	NR	NR	0
San Bern. Co. Permit	0.250	2	5	5	NR	NR	NR	12
PEST LIC	0.001		0	NR	NR	NR	NR	0
PROC	0.500		0	0	0	NR	NR	0
Notify 65	1.000		0	0	0	0	NR	0
HAZMAT	0.250		0	0	NR	NR	NR	0
UIC	0.001		0	NR	NR	NR	NR	0
UIC GEO	0.001		0	NR	NR	NR	NR	0
WASTEWATER PITS	0.500		0	0	0	NR	NR	0
WDS	0.001		0	NR	NR	NR	NR	0
WIP	0.250		0	0	NR	NR	NR	0
MILITARY PRIV SITES	0.001		0	NR	NR	NR	NR	0
PROJECT	0.001		0	NR	NR	NR	NR	0
WDR	0.001		0	NR	NR	NR	NR	0
CIWQS	0.001		0	NR	NR	NR	NR	0
CERS	0.001		0	NR	NR	NR	NR	0
NON-CASE INFO	0.001		0	NR	NR	NR	NR	0
OTHER OIL GAS	0.001		0	NR	NR	NR	NR	0
PROD WATER PONDS	0.001		0	NR	NR	NR	NR	0
SAMPLING POINT	0.001		0	NR	NR	NR	NR	0
WELL STIM PROJ	0.001		0	NR	NR	NR	NR	0
HWTS	TP	6	NR	NR	NR	NR	NR	6
PFAS TRIS	0.250		0	0	NR	NR	NR	0
MINES MRDS	0.001		0	NR	NR	NR	NR	0

EDR HIGH RISK HISTORICAL RECORDS

EDR Exclusive Records

EDR MGP	1.000		0	0	0	0	NR	0
---------	-------	--	---	---	---	---	----	---

MAP FINDINGS SUMMARY

Database	Search Distance (Miles)	Target Property	< 1/8	1/8 - 1/4	1/4 - 1/2	1/2 - 1	> 1	Total Plotted
EDR Hist Auto	0.125		0	NR	NR	NR	NR	0
EDR Hist Cleaner	0.125		0	NR	NR	NR	NR	0
<u>EDR RECOVERED GOVERNMENT ARCHIVES</u>								
<i>Exclusive Recovered Govt. Archives</i>								
RGA LF	0.001		0	NR	NR	NR	NR	0
RGA LUST	0.001		0	NR	NR	NR	NR	0
- Totals --		20	20	22	8	5	0	75

NOTES:

TP = Target Property

NR = Not Requested at this Search Distance

Sites may be listed in more than one database

FIGURES



SBD International Airport

SITE

10

10

Figure 2
1101 California St.
Redlands, CA



2 mi



W Lugonia Ave

W Lugonia Ave

W Lugonia Ave

W Lugonia Ave

California St

California St

Orange Tree Ln

Former Waterslides

Well

Clarifier

Former Main Building

Gasoline AST

Figure 2
1101 California St.
Redlands, CA



500 ft

APPENDIX A



DIRECTION
SW (T)

34.06999°N
117.22655°W

ACCURACY 9 m
DATUM WGS84



View SW Across
Site

2023-05-01
10:00:44-07:00

DIRECTION
N (T)

34.07005°N
117.22643°W

ACCURACY 5 m
DATUM WGS84



Well in NE
Corner

2023-05-01
10:01:26-07:00

DIRECTION
N (T)

34.06955°N
117.22772°W

ACCURACY 5 m
DATUM WGS84



Former Pools

2023-05-01
10:02:55-07:00

DIRECTION
NW (T)

34.06932°N
117.22797°W

ACCURACY 5 m
DATUM WGS84



Former Lazy
River

2023-05-01
10:03:26-07:00

DIRECTION
SE (T)

34.06926°N
117.22769°W

ACCURACY 5 m
DATUM WGS84




Former Wave Pool

2023-05-01
10:03:55-07:00

DIRECTION
NE (T)

34.06836°N
117.22800°W

ACCURACY 5 m
DATUM WGS84



View of Clarifier

2023-05-01
10:08:12-07:00

APPENDIX B

1101 California St
1101 California St
REDLANDS, CA 92374

Inquiry Number: 7124320.3

September 20, 2022

Certified Sanborn® Map Report



6 Armstrong Road, 4th floor
Shelton, CT 06484
Toll Free: 800.352.0050
www.edrnet.com

Certified Sanborn® Map Report

09/20/22

Site Name:

1101 California St
1101 California St
REDLANDS, CA 92374
EDR Inquiry # 7124320.3

Client Name:

Hazard Management Consulting
211 W. Avenida Cordoba
San Clemente, CA 92672
Contact: Troy Taylor



The Sanborn Library has been searched by EDR and maps covering the target property location as provided by Hazard Management Consulting were identified for the years listed below. The Sanborn Library is the largest, most complete collection of fire insurance maps. The collection includes maps from Sanborn, Bromley, Perris & Browne, Hopkins, Barlow, and others. Only Environmental Data Resources Inc. (EDR) is authorized to grant rights for commercial reproduction of maps by the Sanborn Library LLC, the copyright holder for the collection. Results can be authenticated by visiting www.edrnet.com/sanborn.

The Sanborn Library is continually enhanced with newly identified map archives. This report accesses all maps in the collection as of the day this report was generated.

Certified Sanborn Results:

Certification # 69B6-4D9F-970F
PO # NA
Project Xebec - 1101 California St



Sanborn® Library search results

Certification #: 69B6-4D9F-970F

UNMAPPED PROPERTY

This report certifies that the complete holdings of the Sanborn Library, LLC collection have been searched based on client supplied target property information, and fire insurance maps covering the target property were not found.

The Sanborn Library includes more than 1.2 million fire insurance maps from Sanborn, Bromley, Perris & Browne, Hopkins, Barlow and others which track historical property usage in approximately 12,000 American cities and towns. Collections searched:

- Library of Congress
- University Publications of America
- EDR Private Collection

The Sanborn Library LLC Since 1866™

Limited Permission To Make Copies

Hazard Management Consulting (the client) is permitted to make up to FIVE photocopies of this Sanborn Map transmittal and each fire insurance map accompanying this report solely for the limited use of its customer. No one other than the client is authorized to make copies. Upon request made directly to an EDR Account Executive, the client may be permitted to make a limited number of additional photocopies. This permission is conditioned upon compliance by the client, its customer and their agents with EDR's copyright policy; a copy of which is available upon request.

Disclaimer - Copyright and Trademark Notice

This Report contains certain information obtained from a variety of public and other sources reasonably available to Environmental Data Resources, Inc. It cannot be concluded from this Report that coverage information for the target and surrounding properties does not exist from other sources. NO WARRANTY EXPRESSED OR IMPLIED, IS MADE WHATSOEVER IN CONNECTION WITH THIS REPORT. ENVIRONMENTAL DATA RESOURCES, INC. SPECIFICALLY DISCLAIMS THE MAKING OF ANY SUCH WARRANTIES, INCLUDING WITHOUT LIMITATION, MERCHANTABILITY OR FITNESS FOR A PARTICULAR USE OR PURPOSE. ALL RISK IS ASSUMED BY THE USER. IN NO EVENT SHALL ENVIRONMENTAL DATA RESOURCES, INC. BE LIABLE TO ANYONE, WHETHER ARISING OUT OF ERRORS OR OMISSIONS, NEGLIGENCE, ACCIDENT OR ANY OTHER CAUSE, FOR ANY LOSS OF DAMAGE, INCLUDING, WITHOUT LIMITATION, SPECIAL, INCIDENTAL, CONSEQUENTIAL, OR EXEMPLARY DAMAGES. ANY LIABILITY ON THE PART OF ENVIRONMENTAL DATA RESOURCES, INC. IS STRICTLY LIMITED TO A REFUND OF THE AMOUNT PAID FOR THIS REPORT. Purchaser accepts this Report "AS IS". Any analyses, estimates, ratings, environmental risk levels or risk codes provided in this Report are provided for illustrative purposes only, and are not intended to provide, nor should they be interpreted as providing any facts regarding, or prediction or forecast of, any environmental risk for any property. Only a Phase I Environmental Site Assessment performed by an environmental professional can provide information regarding the environmental risk for any property. Additionally, the information provided in this Report is not to be construed as legal advice. Copyright 2022 by Environmental Data Resources, Inc. All rights reserved. Reproduction in any media or format, in whole or in part, of any report or map of Environmental Data Resources, Inc., or its affiliates, is prohibited without prior written permission.

EDR and its logos (including Sanborn and Sanborn Map) are trademarks of Environmental Data Resources, Inc. or its affiliates. All other trademarks used herein are the property of their respective owners.

1101 California St
1101 California St
REDLANDS, CA 92374

Inquiry Number: 7124320.4

September 20, 2022

EDR Historical Topo Map Report

with QuadMatch™



6 Armstrong Road, 4th floor
Shelton, CT 06484
Toll Free: 800.352.0050
www.edrnet.com

EDR Historical Topo Map Report

09/20/22

Site Name:

1101 California St
1101 California St
REDLANDS, CA 92374
EDR Inquiry # 7124320.4

Client Name:

Hazard Management Consulting
211 W. Avenida Cordoba
San Clemente, CA 92672
Contact: Troy Taylor



EDR Topographic Map Library has been searched by EDR and maps covering the target property location as provided by Hazard Management Consulting were identified for the years listed below. EDR's Historical Topo Map Report is designed to assist professionals in evaluating potential liability on a target property resulting from past activities. EDR's Historical Topo Map Report includes a search of a collection of public and private color historical topographic maps, dating back to the late 1800s.

Search Results:**Coordinates:**

P.O.#	NA	Latitude:	34.068675 34° 4' 7" North
Project:	Xebec - 1101 California St	Longitude:	-117.227352 -117° 13' 38" West
		UTM Zone:	Zone 11 North
		UTM X Meters:	479021.43
		UTM Y Meters:	3769793.88
		Elevation:	1160.19' above sea level

Maps Provided:

2018	1967
2015	1954
2012	1901
1996	1899
1988	
1980	
1975	
1973	

Disclaimer - Copyright and Trademark Notice

This Report contains certain information obtained from a variety of public and other sources reasonably available to Environmental Data Resources, Inc. It cannot be concluded from this Report that coverage information for the target and surrounding properties does not exist from other sources. NO WARRANTY EXPRESSED OR IMPLIED, IS MADE WHATSOEVER IN CONNECTION WITH THIS REPORT. ENVIRONMENTAL DATA RESOURCES, INC. SPECIFICALLY DISCLAIMS THE MAKING OF ANY SUCH WARRANTIES, INCLUDING WITHOUT LIMITATION, MERCHANTABILITY OR FITNESS FOR A PARTICULAR USE OR PURPOSE. ALL RISK IS ASSUMED BY THE USER. IN NO EVENT SHALL ENVIRONMENTAL DATA RESOURCES, INC. BE LIABLE TO ANYONE, WHETHER ARISING OUT OF ERRORS OR OMISSIONS, NEGLIGENCE, ACCIDENT OR ANY OTHER CAUSE, FOR ANY LOSS OF DAMAGE, INCLUDING, WITHOUT LIMITATION, SPECIAL, INCIDENTAL, CONSEQUENTIAL, OR EXEMPLARY DAMAGES. ANY LIABILITY ON THE PART OF ENVIRONMENTAL DATA RESOURCES, INC. IS STRICTLY LIMITED TO A REFUND OF THE AMOUNT PAID FOR THIS REPORT. Purchaser accepts this Report "AS IS". Any analyses, estimates, ratings, environmental risk levels or risk codes provided in this Report are provided for illustrative purposes only, and are not intended to provide, nor should they be interpreted as providing any facts regarding, or prediction or forecast of, any environmental risk for any property. Only a Phase I Environmental Site Assessment performed by an environmental professional can provide information regarding the environmental risk for any property. Additionally, the information provided in this Report is not to be construed as legal advice.

Copyright 2022 by Environmental Data Resources, Inc. All rights reserved. Reproduction in any media or format, in whole or in part, of any report or map of Environmental Data Resources, Inc., or its affiliates, is prohibited without prior written permission.

EDR and its logos (including Sanborn and Sanborn Map) are trademarks of Environmental Data Resources, Inc. or its affiliates. All other trademarks used herein are the property of their respective owners.

Topo Sheet Key

This EDR Topo Map Report is based upon the following USGS topographic map sheets.

2018 Source Sheets



Redlands
2018
7.5-minute, 24000

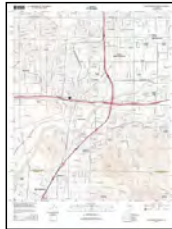


San Bernardino South
2018
7.5-minute, 24000

2015 Source Sheets



Redlands
2015
7.5-minute, 24000



San Bernardino South
2015
7.5-minute, 24000

2012 Source Sheets



Redlands
2012
7.5-minute, 24000



San Bernardino South
2012
7.5-minute, 24000

1996 Source Sheets



Redlands
1996
7.5-minute, 24000
Aerial Photo Revised 1994

Topo Sheet Key

This EDR Topo Map Report is based upon the following USGS topographic map sheets.

1988 Source Sheets

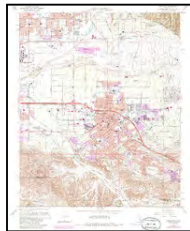


Redlands
1988
7.5-minute, 24000
Aerial Photo Revised 1985

1980 Source Sheets



San Bernardino South
1980
7.5-minute, 24000
Aerial Photo Revised 1979



Redlands
1980
7.5-minute, 24000
Aerial Photo Revised 1978

1975 Source Sheets

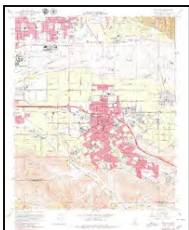


Redlands
1975
7.5-minute, 24000
Aerial Photo Revised 1975

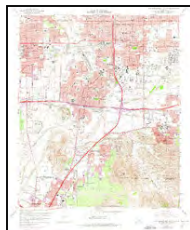


San Bernardino South
1975
7.5-minute, 24000
Aerial Photo Revised 1975

1973 Source Sheets



Redlands
1973
7.5-minute, 24000
Aerial Photo Revised 1973

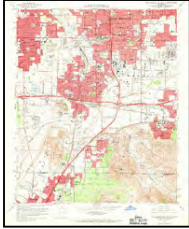


San Bernardino South
1973
7.5-minute, 24000
Aerial Photo Revised 1973

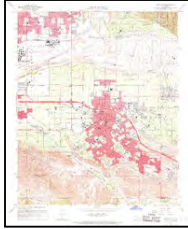
Topo Sheet Key

This EDR Topo Map Report is based upon the following USGS topographic map sheets.

1967 Source Sheets

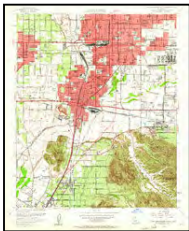


San Bernardino South
1967
7.5-minute, 24000
Aerial Photo Revised 1966

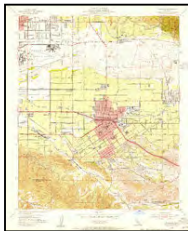


Redlands
1967
7.5-minute, 24000
Aerial Photo Revised 1966

1954 Source Sheets



San Bernardino South
1954
7.5-minute, 24000
Aerial Photo Revised 1952



Redlands
1954
7.5-minute, 24000
Aerial Photo Revised 1952

1901 Source Sheets

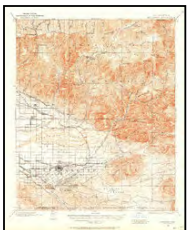


San Bernardino
1901
15-minute, 62500

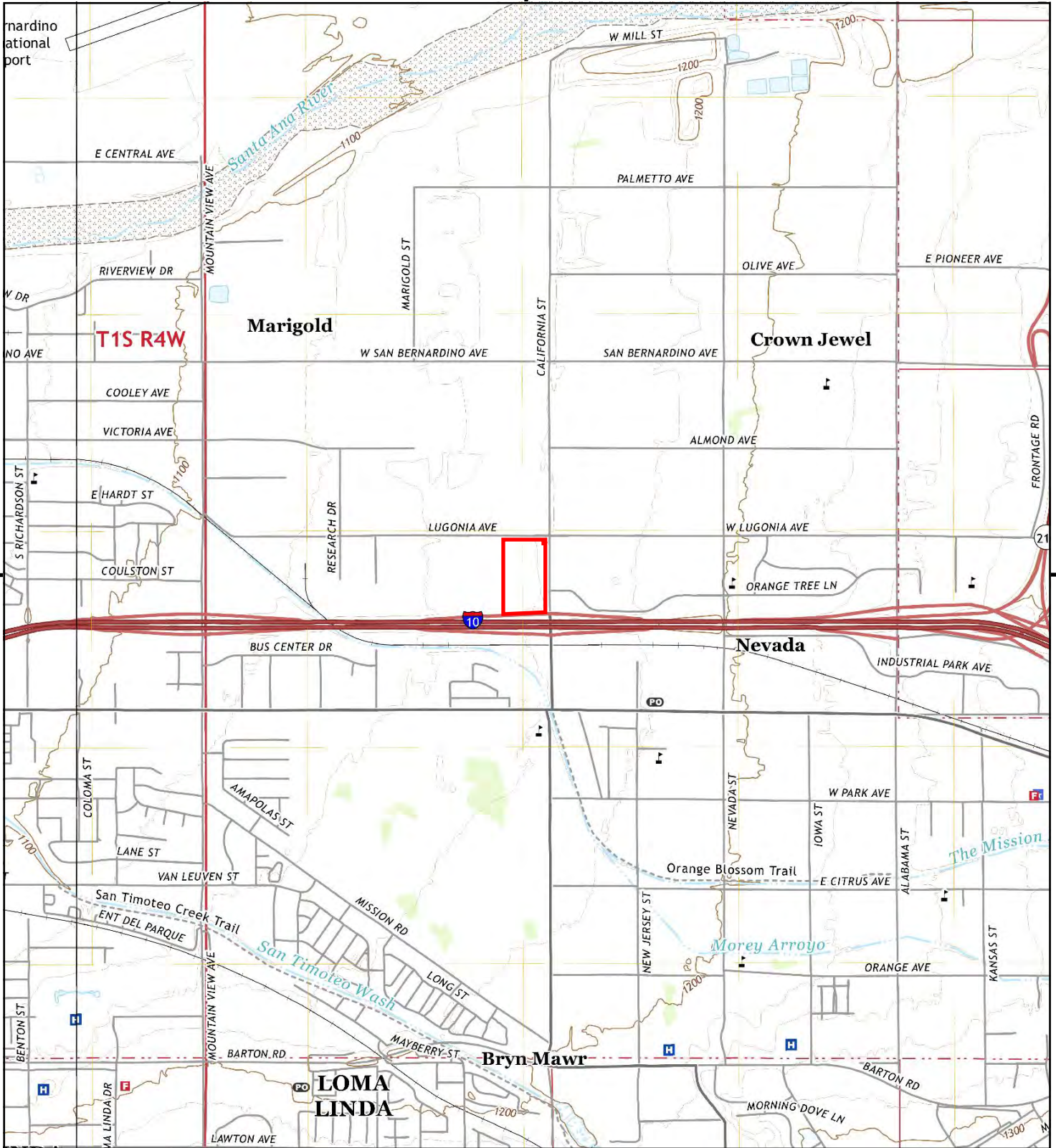


Redlands
1901
15-minute, 62500

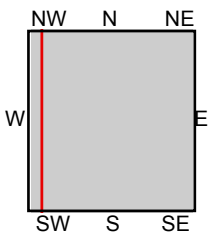
1899 Source Sheets



Redlands
1899
15-minute, 62500



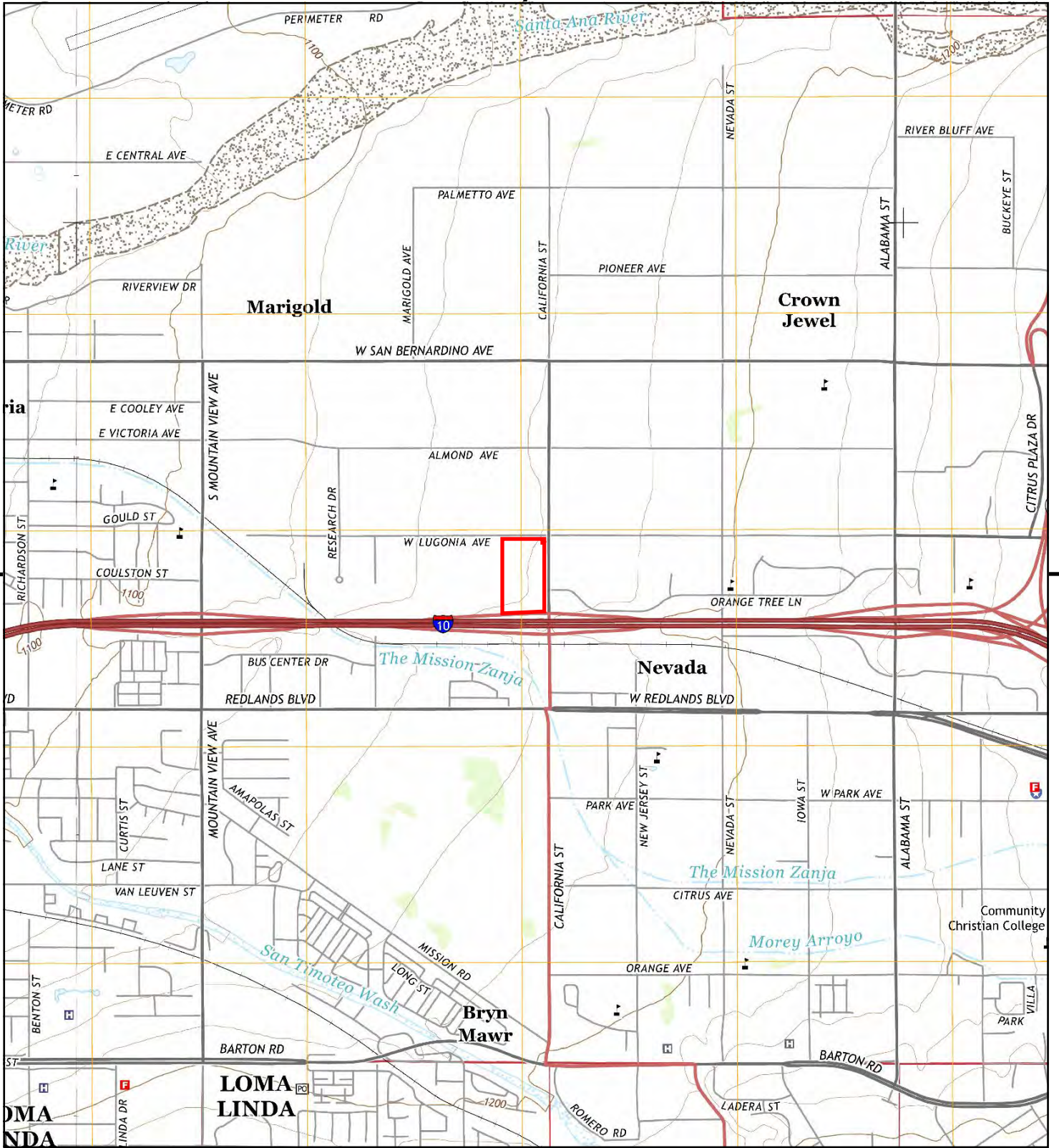
This report includes information from the following map sheet(s).



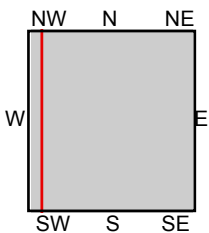
TP, Redlands, 2018, 7.5-minute
 W, San Bernardino South, 2018, 7.5-minute

SITE NAME: 1101 California St
 ADDRESS: 1101 California St
 REDLANDS, CA 92374
 CLIENT: Hazard Management Consulting





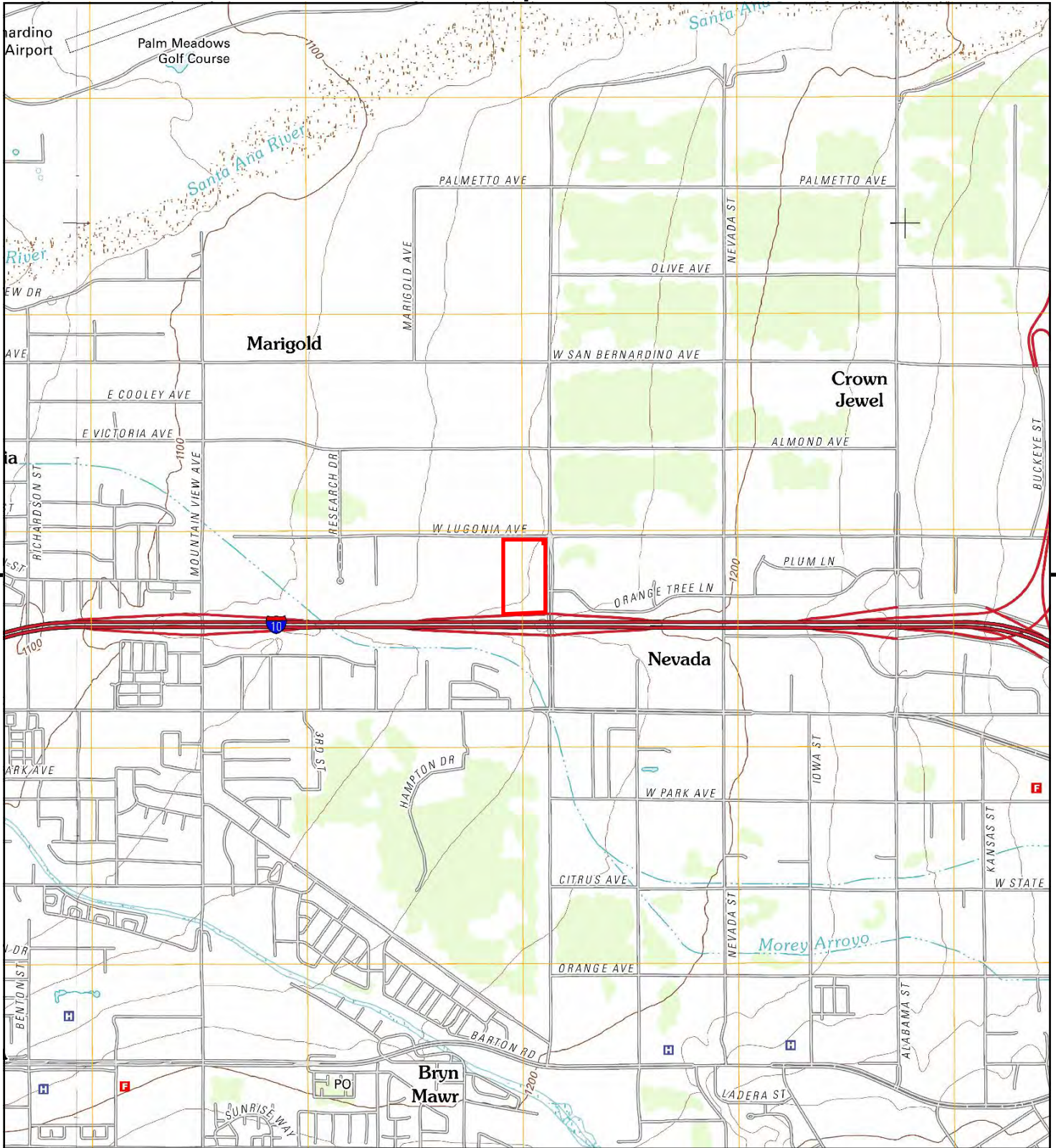
This report includes information from the following map sheet(s).



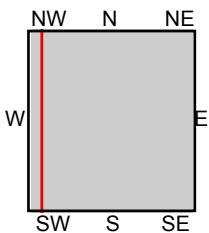
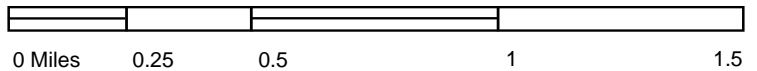
TP, Redlands, 2015, 7.5-minute
 W, San Bernardino South, 2015, 7.5-minute

SITE NAME: 1101 California St
 ADDRESS: 1101 California St
 REDLANDS, CA 92374
 CLIENT: Hazard Management Consulting





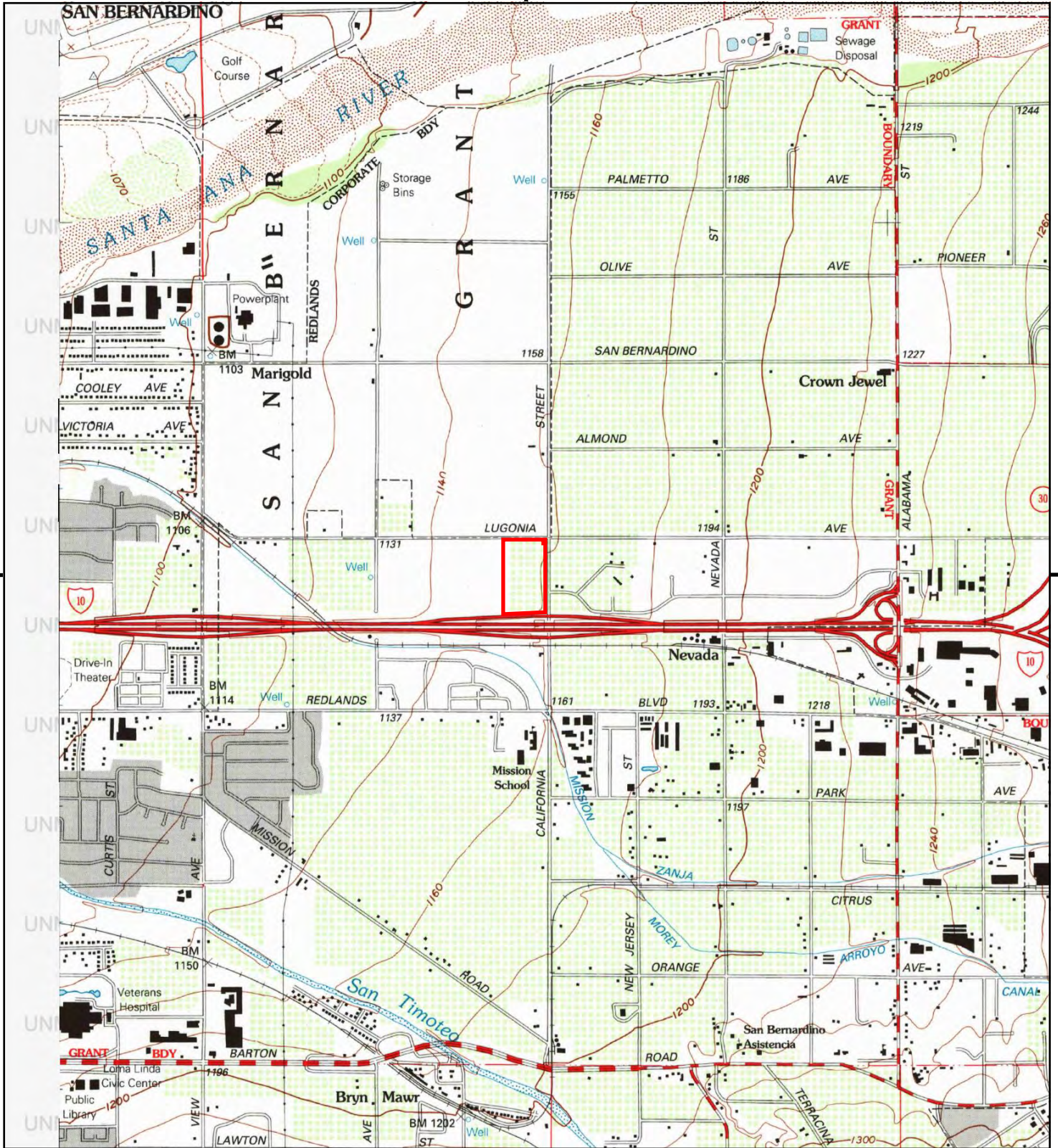
This report includes information from the following map sheet(s).



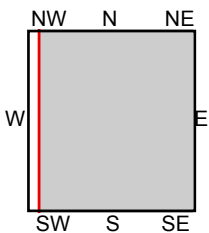
TP, Redlands, 2012, 7.5-minute
 W, San Bernardino South, 2012, 7.5-minute

SITE NAME: 1101 California St
 ADDRESS: 1101 California St
 REDLANDS, CA 92374
 CLIENT: Hazard Management Consulting





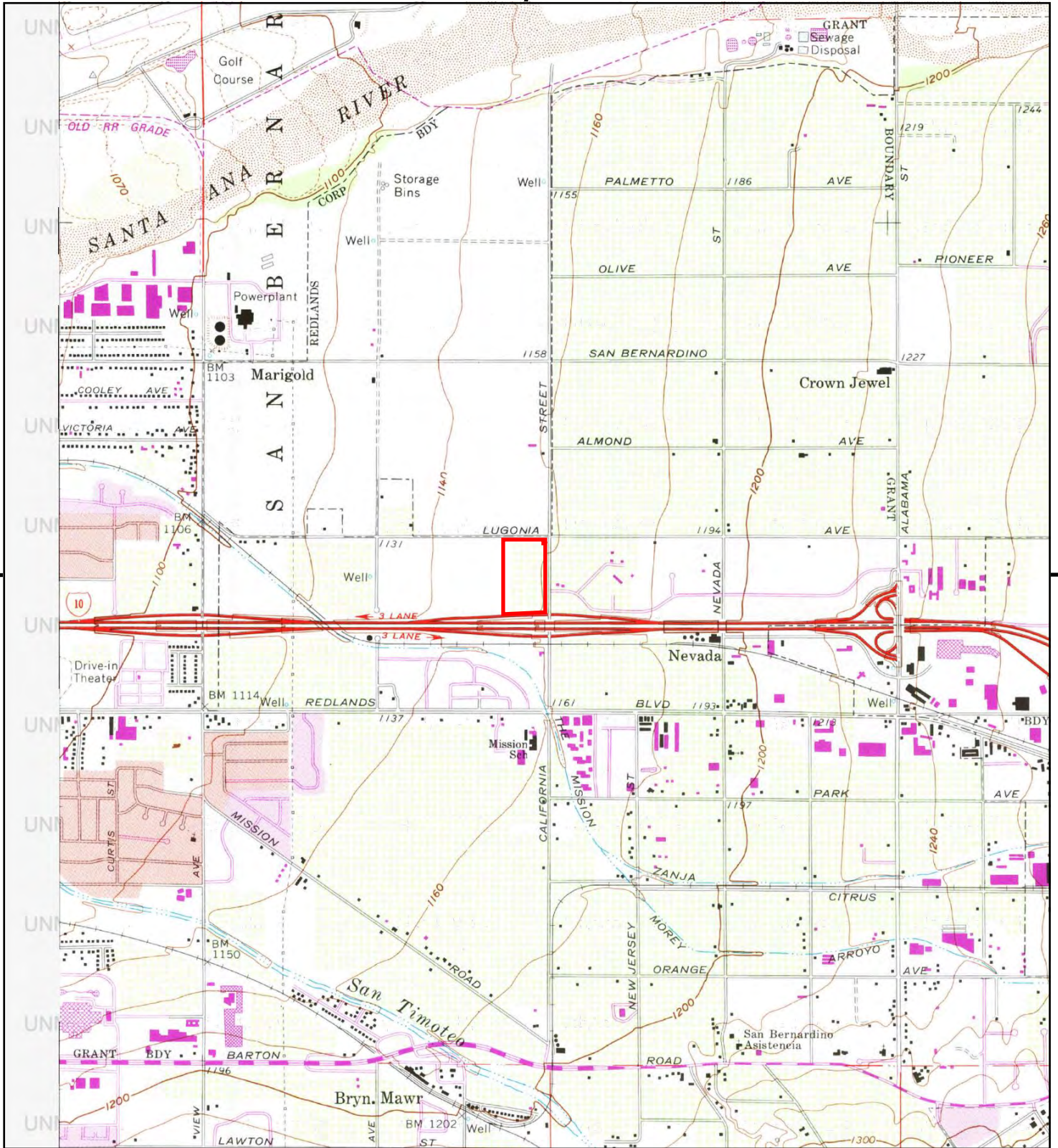
This report includes information from the following map sheet(s).



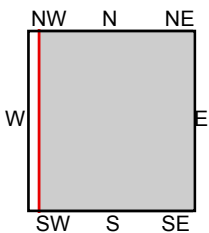
TP, Redlands, 1996, 7.5-minute

SITE NAME: 1101 California St
 ADDRESS: 1101 California St
 REDLANDS, CA 92374
 CLIENT: Hazard Management Consulting





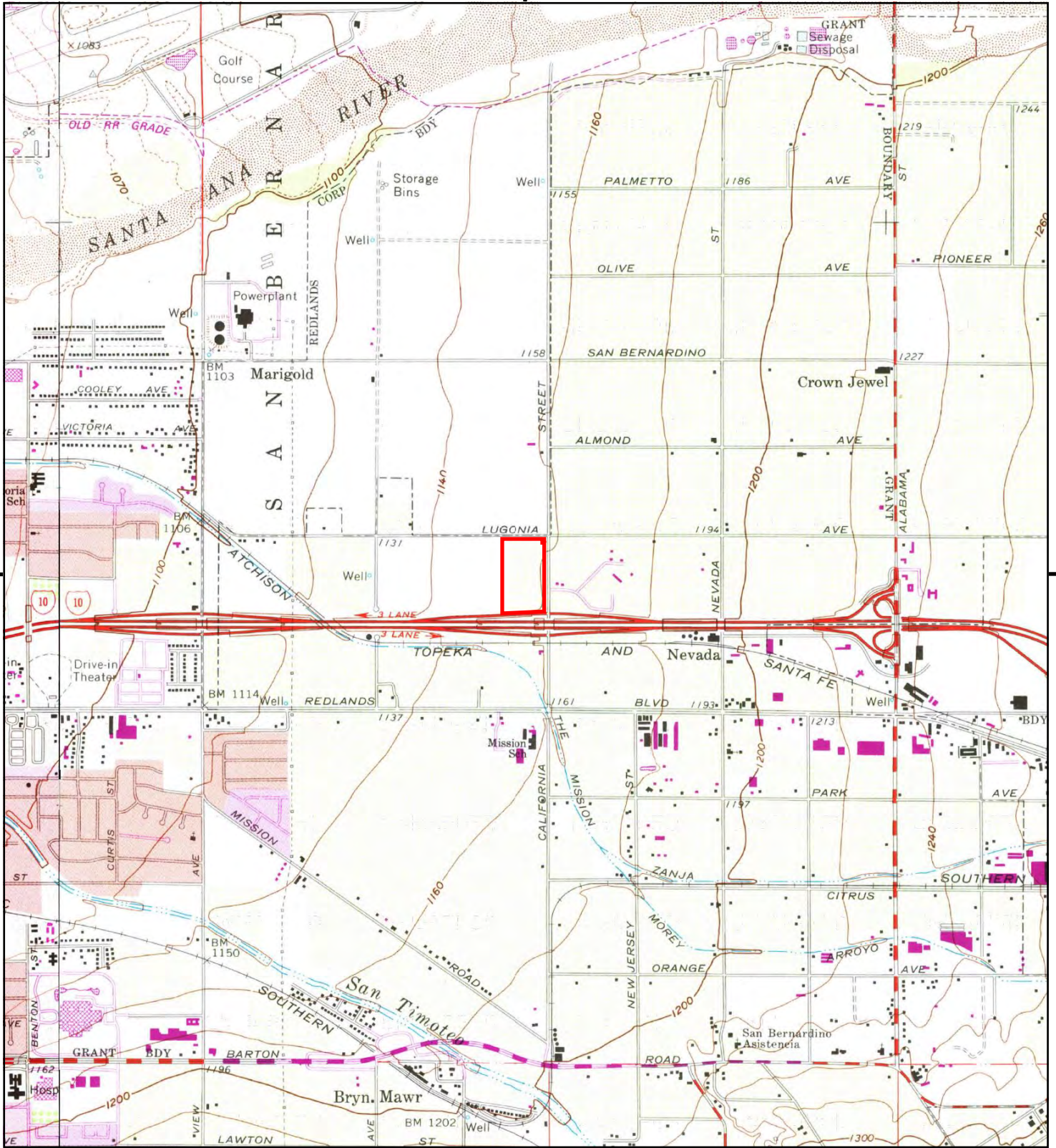
This report includes information from the following map sheet(s).



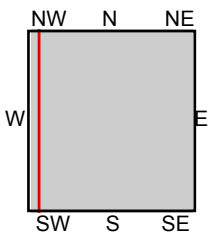
TP, Redlands, 1988, 7.5-minute

SITE NAME: 1101 California St
 ADDRESS: 1101 California St
 REDLANDS, CA 92374
 CLIENT: Hazard Management Consulting






This report includes information from the following map sheet(s).



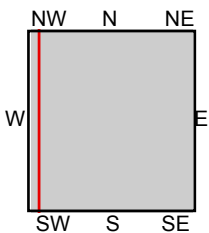
TP, Redlands, 1980, 7.5-minute
 W, San Bernardino South, 1980, 7.5-minute

SITE NAME: 1101 California St
 ADDRESS: 1101 California St
 REDLANDS, CA 92374
 CLIENT: Hazard Management Consulting





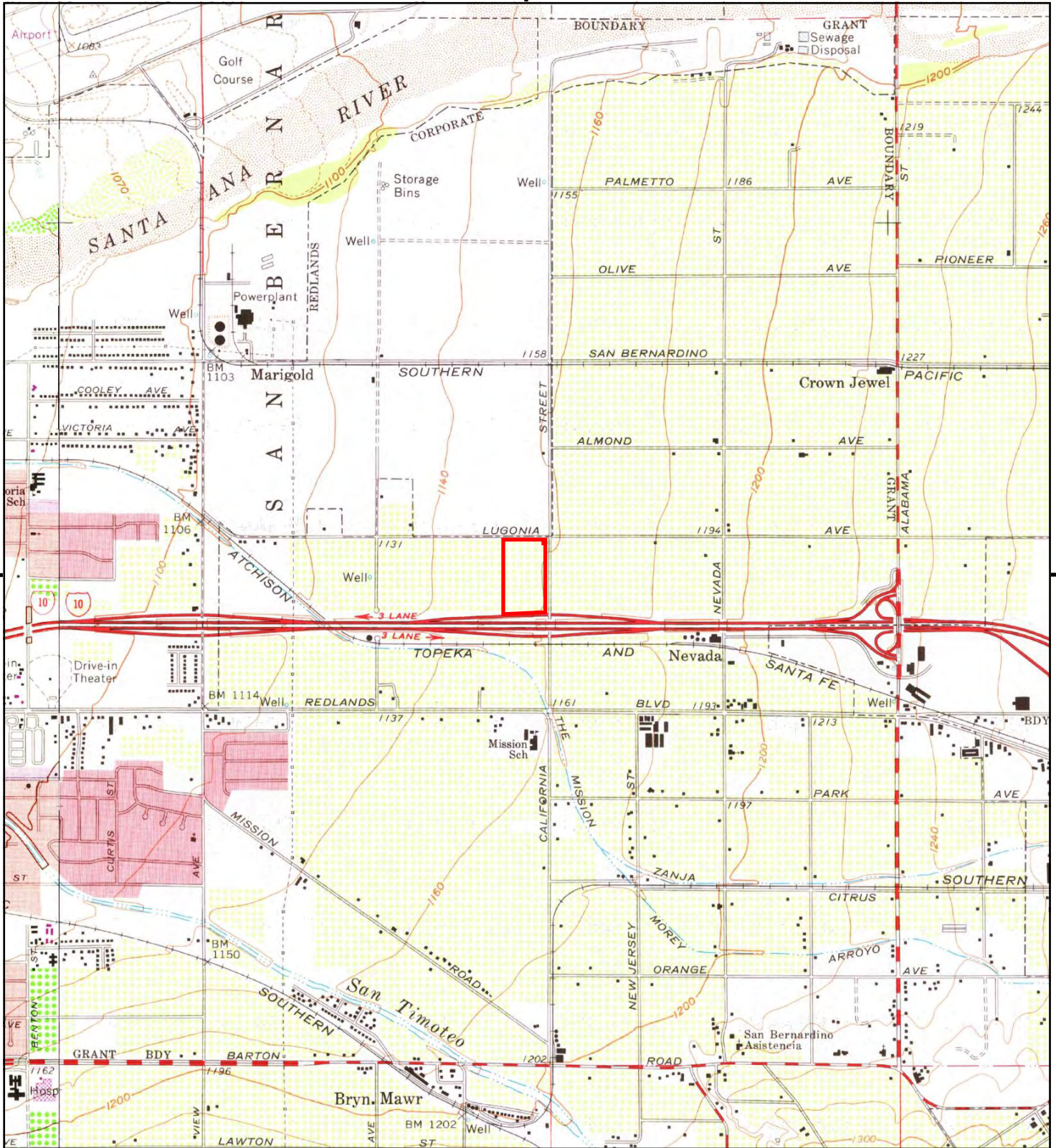
This report includes information from the following map sheet(s).



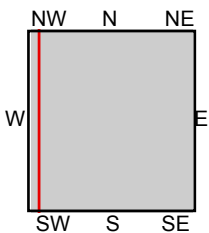
TP, Redlands, 1975, 7.5-minute
W, San Bernardino South, 1975, 7.5-minute

SITE NAME: 1101 California St
ADDRESS: 1101 California St
REDLANDS, CA 92374
CLIENT: Hazard Management Consulting





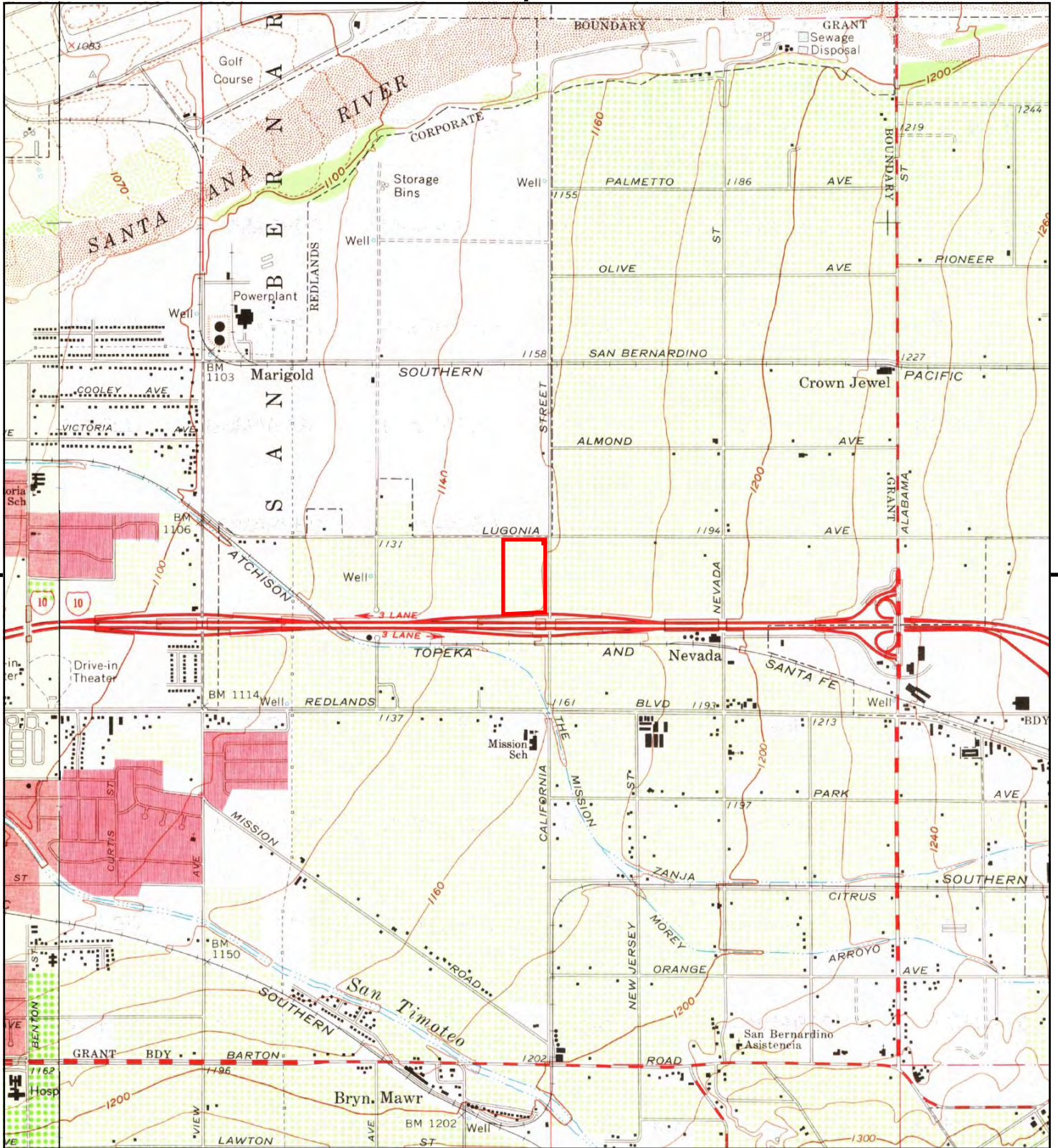
This report includes information from the following map sheet(s).



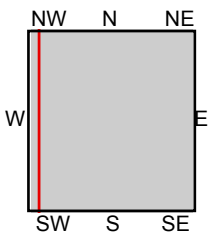
TP, Redlands, 1973, 7.5-minute
 W, San Bernardino South, 1973, 7.5-minute

SITE NAME: 1101 California St
 ADDRESS: 1101 California St
 REDLANDS, CA 92374
 CLIENT: Hazard Management Consulting





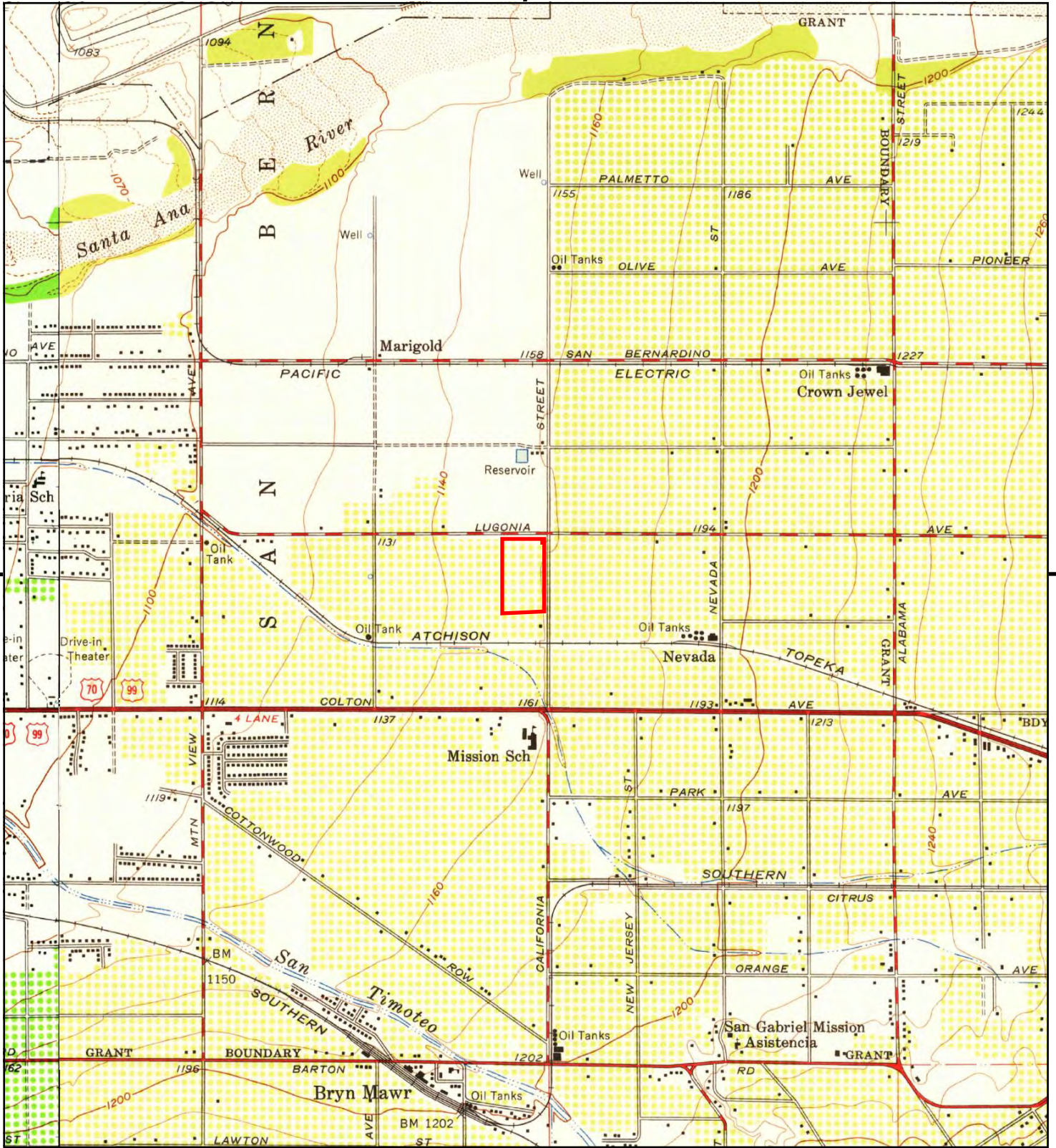
This report includes information from the following map sheet(s).



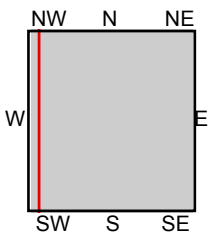
TP, Redlands, 1967, 7.5-minute
 W, San Bernardino South, 1967, 7.5-minute

SITE NAME: 1101 California St
 ADDRESS: 1101 California St
 REDLANDS, CA 92374
 CLIENT: Hazard Management Consulting





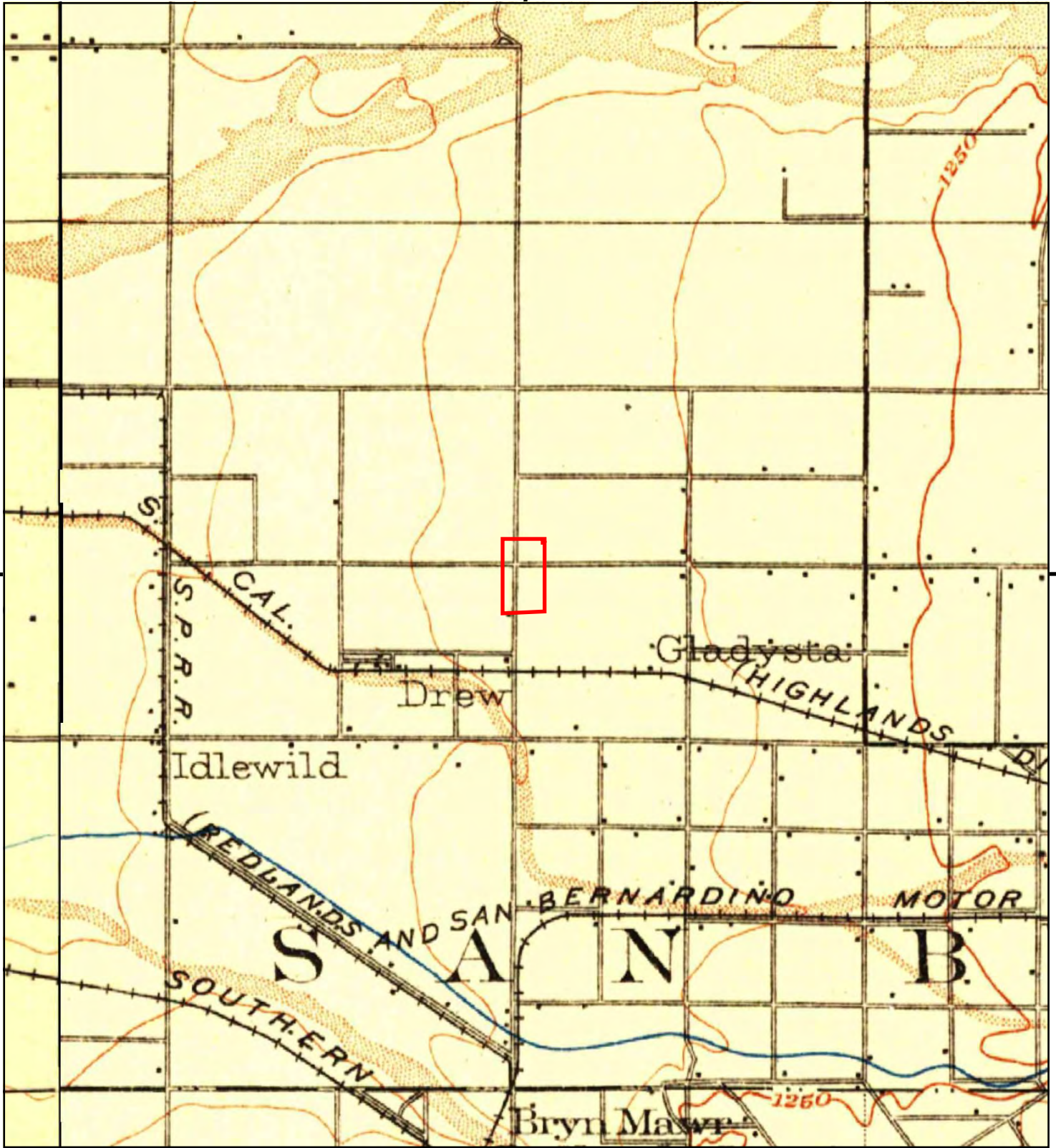
This report includes information from the following map sheet(s).



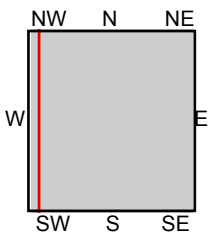
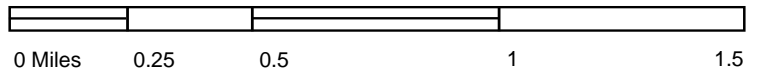
TP, Redlands, 1954, 7.5-minute
W, San Bernardino South, 1954, 7.5-minute

SITE NAME: 1101 California St
ADDRESS: 1101 California St
REDLANDS, CA 92374
CLIENT: Hazard Management Consulting





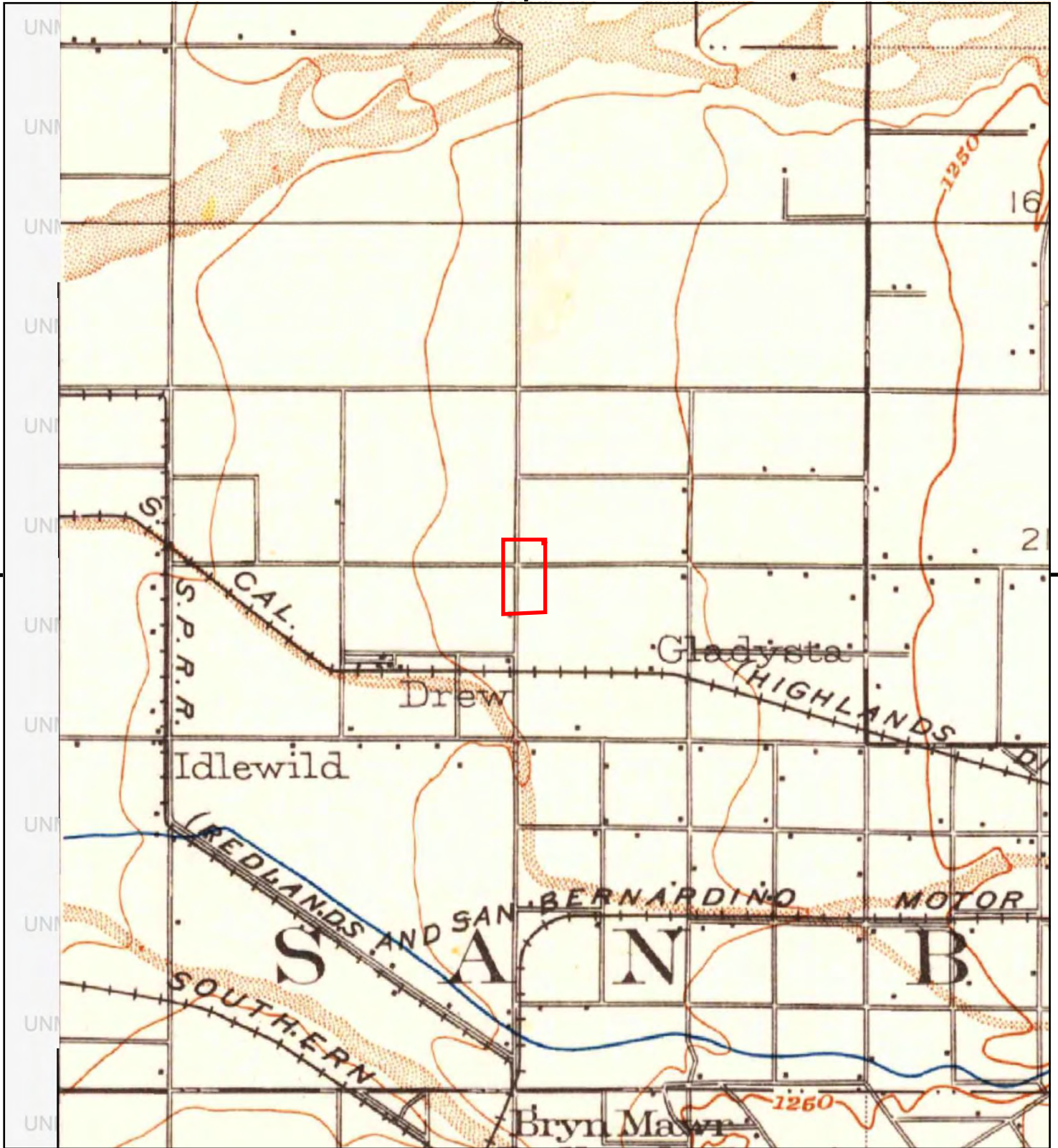
This report includes information from the following map sheet(s).



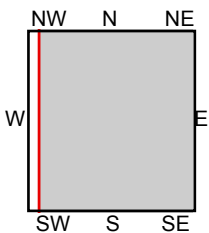
TP, Redlands, 1901, 15-minute
 NW, San Bernardino, 1901, 15-minute

SITE NAME: 1101 California St
 ADDRESS: 1101 California St
 REDLANDS, CA 92374
 CLIENT: Hazard Management Consulting





This report includes information from the following map sheet(s).



TP, Redlands, 1899, 15-minute

SITE NAME: 1101 California St
 ADDRESS: 1101 California St
 REDLANDS, CA 92374
 CLIENT: Hazard Management Consulting





1101 California St

1101 California St

REDLANDS, CA 92374

Inquiry Number: 7124320.8

September 20, 2022

The EDR Aerial Photo Decade Package



6 Armstrong Road, 4th floor
Shelton, CT 06484
Toll Free: 800.352.0050
www.edrnet.com

EDR Aerial Photo Decade Package

09/20/22

Site Name:

1101 California St
1101 California St
REDLANDS, CA 92374
EDR Inquiry # 7124320.8

Client Name:

Hazard Management Consulting
211 W. Avenida Cordoba
San Clemente, CA 92672
Contact: Troy Taylor



Environmental Data Resources, Inc. (EDR) Aerial Photo Decade Package is a screening tool designed to assist environmental professionals in evaluating potential liability on a target property resulting from past activities. EDR's professional researchers provide digitally reproduced historical aerial photographs, and when available, provide one photo per decade.

Search Results:

<u>Year</u>	<u>Scale</u>	<u>Details</u>	<u>Source</u>
2016	1"=500'	Flight Year: 2016	USDA/NAIP
2012	1"=500'	Flight Year: 2012	USDA/NAIP
2009	1"=500'	Flight Year: 2009	USDA/NAIP
2006	1"=500'	Flight Year: 2006	USDA/NAIP
2002	1"=500'	Acquisition Date: January 01, 2002	USGS/DOQQ
1994	1"=500'	Acquisition Date: January 01, 1994	USGS/DOQQ
1989	1"=500'	Flight Date: August 15, 1989	USDA
1985	1"=500'	Flight Date: July 28, 1985	USDA
1975	1"=500'	Flight Date: December 01, 1975	USGS
1968	1"=500'	Flight Date: August 22, 1968	USDA
1966	1"=500'	Flight Date: April 16, 1966	USGS
1959	1"=500'	Flight Date: October 15, 1959	USDA
1953	1"=500'	Flight Date: January 21, 1953	USDA
1949	1"=500'	Flight Date: May 08, 1949	USDA
1938	1"=500'	Flight Date: July 04, 1938	USDA
1930	1"=500'	Flight Date: March 25, 1930	FAIR

When delivered electronically by EDR, the aerial photo images included with this report are for ONE TIME USE ONLY. Further reproduction of these aerial photo images is prohibited without permission from EDR. For more information contact your EDR Account Executive.

Disclaimer - Copyright and Trademark Notice

This Report contains certain information obtained from a variety of public and other sources reasonably available to Environmental Data Resources, Inc. It cannot be concluded from this Report that coverage information for the target and surrounding properties does not exist from other sources. NO WARRANTY EXPRESSED OR IMPLIED, IS MADE WHATSOEVER IN CONNECTION WITH THIS REPORT. ENVIRONMENTAL DATA RESOURCES, INC. SPECIFICALLY DISCLAIMS THE MAKING OF ANY SUCH WARRANTIES, INCLUDING WITHOUT LIMITATION, MERCHANTABILITY OR FITNESS FOR A PARTICULAR USE OR PURPOSE. ALL RISK IS ASSUMED BY THE USER. IN NO EVENT SHALL ENVIRONMENTAL DATA RESOURCES, INC. BE LIABLE TO ANYONE, WHETHER ARISING OUT OF ERRORS OR OMISSIONS, NEGLIGENCE, ACCIDENT OR ANY OTHER CAUSE, FOR ANY LOSS OF DAMAGE, INCLUDING, WITHOUT LIMITATION, SPECIAL, INCIDENTAL, CONSEQUENTIAL, OR EXEMPLARY DAMAGES. ANY LIABILITY ON THE PART OF ENVIRONMENTAL DATA RESOURCES, INC. IS STRICTLY LIMITED TO A REFUND OF THE AMOUNT PAID FOR THIS REPORT. Purchaser accepts this Report "AS IS". Any analyses, estimates, ratings, environmental risk levels or risk codes provided in this Report are provided for illustrative purposes only, and are not intended to provide, nor should they be interpreted as providing any facts regarding, or prediction or forecast of, any environmental risk for any property. Only a Phase I Environmental Site Assessment performed by an environmental professional can provide information regarding the environmental risk for any property. Additionally, the information provided in this Report is not to be construed as legal advice.

Copyright 2022 by Environmental Data Resources, Inc. All rights reserved. Reproduction in any media or format, in whole or in part, of any report or map of Environmental Data Resources, Inc., or its affiliates, is prohibited without prior written permission.

EDR and its logos (including Sanborn and Sanborn Map) are trademarks of Environmental Data Resources, Inc. or its affiliates. All other trademarks used herein are the property of their respective owners.



INQUIRY # 7124320.8

YEAR: 2016

— = 500'





INQUIRY #: 7124320.8

YEAR: 2012

— = 500'





INQUIRY #: 7124320.8

YEAR: 2009

— = 500'






INQUIRY #: 7124320.8

YEAR: 2006

— = 500'






INQUIRY #: 7124320.8

YEAR: 2002

— = 500'





INQUIRY #: 7124320.8

YEAR: 1994

— = 500'





INQUIRY #: 7124320.8

YEAR: 1989

— = 500'





INQUIRY #: 7124320.8

YEAR: 1985

— = 500'





INQUIRY #: 7124320.8

YEAR: 1975

— = 500'






INQUIRY #: 7124320.8

YEAR: 1968

— = 500'





INQUIRY #: 7124320.8

YEAR: 1966

— = 500'





INQUIRY #: 7124320.8

YEAR: 1959

— = 500'





INQUIRY #: 7124320.8

YEAR: 1953

— = 500'






INQUIRY #: 7124320.8

YEAR: 1949

— = 500'





INQUIRY #: 7124320.8

YEAR: 1938

— = 500'





INQUIRY #: 7124320.8

YEAR: 1930

— = 500'



1101 California St
1101 California St
REDLANDS, CA 92374

Inquiry Number: 7124320.5
September 23, 2022

The EDR-City Directory Image Report

TABLE OF CONTENTS

SECTION

Executive Summary

Findings

City Directory Images

Thank you for your business.

Please contact EDR at 1-800-352-0050
with any questions or comments.

Disclaimer - Copyright and Trademark Notice

This Report contains certain information obtained from a variety of public and other sources reasonably available to Environmental Data Resources, Inc. It cannot be concluded from this Report that coverage information for the target and surrounding properties does not exist from other sources. **NO WARRANTY EXPRESSED OR IMPLIED, IS MADE WHATSOEVER IN CONNECTION WITH THIS REPORT. ENVIRONMENTAL DATA RESOURCES, INC. SPECIFICALLY DISCLAIMS THE MAKING OF ANY SUCH WARRANTIES, INCLUDING WITHOUT LIMITATION, MERCHANTABILITY OR FITNESS FOR A PARTICULAR USE OR PURPOSE. ALL RISK IS ASSUMED BY THE USER. IN NO EVENT SHALL ENVIRONMENTAL DATA RESOURCES, INC. BE LIABLE TO ANYONE, WHETHER ARISING OUT OF ERRORS OR OMISSIONS, NEGLIGENCE, ACCIDENT OR ANY OTHER CAUSE, FOR ANY LOSS OR DAMAGE, INCLUDING, WITHOUT LIMITATION, SPECIAL, INCIDENTAL, CONSEQUENTIAL, OR EXEMPLARY DAMAGES. ANY LIABILITY ON THE PART OF ENVIRONMENTAL DATA RESOURCES, INC. IS STRICTLY LIMITED TO A REFUND OF THE AMOUNT PAID FOR THIS REPORT.** Purchaser accepts this Report "AS IS". Any analyses, estimates, ratings, environmental risk levels or risk codes provided in this Report are provided for illustrative purposes only, and are not intended to provide, nor should they be interpreted as providing any facts regarding, or prediction or forecast of, any environmental risk for any property. Only a Phase I Environmental Site Assessment performed by an environmental professional can provide information regarding the environmental risk for any property. Additionally, the information provided in this Report is not to be construed as legal advice.

Copyright 2020 by Environmental Data Resources, Inc. All rights reserved. Reproduction in any media or format, in whole or in part, of any report or map of Environmental Data Resources, Inc. or its affiliates is prohibited without prior written permission.

EDR and its logos (including Sanborn and Sanborn Map) are trademarks of Environmental Data Resources, Inc. or its affiliates. All other trademarks used herein are the property of their respective owners.

EXECUTIVE SUMMARY

DESCRIPTION

Environmental Data Resources, Inc.'s (EDR) City Directory Report is a screening tool designed to assist environmental professionals in evaluating potential liability on a target property resulting from past activities. EDR's City Directory Report includes a search of available city directory data at 5 year intervals.

RECORD SOURCES

EDR's Digital Archive combines historical directory listings from sources such as Cole Information and Dun & Bradstreet. These standard sources of property information complement and enhance each other to provide a more comprehensive report.

EDR is licensed to reproduce certain City Directory works by the copyright holders of those works. The purchaser of this EDR City Directory Report may include it in report(s) delivered to a customer. Reproduction of City Directories without permission of the publisher or licensed vendor may be a violation of copyright.



RESEARCH SUMMARY

The following research sources were consulted in the preparation of this report. A check mark indicates where information was identified in the source and provided in this report.

<u>Year</u>	<u>Target Street</u>	<u>Cross Street</u>	<u>Source</u>
2017	<input checked="" type="checkbox"/>	<input type="checkbox"/>	EDR Digital Archive
2014	<input checked="" type="checkbox"/>	<input type="checkbox"/>	EDR Digital Archive
2010	<input checked="" type="checkbox"/>	<input type="checkbox"/>	EDR Digital Archive
2005	<input checked="" type="checkbox"/>	<input type="checkbox"/>	EDR Digital Archive
2000	<input checked="" type="checkbox"/>	<input type="checkbox"/>	EDR Digital Archive
1995	<input checked="" type="checkbox"/>	<input type="checkbox"/>	EDR Digital Archive
1992	<input checked="" type="checkbox"/>	<input type="checkbox"/>	EDR Digital Archive
1986	<input checked="" type="checkbox"/>	<input type="checkbox"/>	Haines Criss-Cross Directory
1980	<input checked="" type="checkbox"/>	<input type="checkbox"/>	Haines Criss-Cross Directory
1976	<input checked="" type="checkbox"/>	<input type="checkbox"/>	Haines Criss-Cross Directory
1971	<input checked="" type="checkbox"/>	<input type="checkbox"/>	Haines Criss-Cross Directory
1965	<input type="checkbox"/>	<input type="checkbox"/>	Luskey Brothers & Co. Publications

FINDINGS

TARGET PROPERTY STREET

1101 California St
REDLANDS, CA 92374

<u>Year</u>	<u>CD Image</u>	<u>Source</u>
-------------	-----------------	---------------

CALIFORNIA ST

2017	pg A1	EDR Digital Archive	
2014	pg A2	EDR Digital Archive	
2010	pg A3	EDR Digital Archive	
2005	pg A4	EDR Digital Archive	
2000	pg A5	EDR Digital Archive	
1995	pg A6	EDR Digital Archive	
1992	pg A7	EDR Digital Archive	
1986	pg A8	Haines Criss-Cross Directory	
1980	pg A9	Haines Criss-Cross Directory	
1976	pg A10	Haines Criss-Cross Directory	
1971	pg A11	Haines Criss-Cross Directory	
1965	-	Luskey Brothers & Co. Publications	Street not listed in Source

FINDINGS

CROSS STREETS

No Cross Streets Identified

City Directory Images

CALIFORNIA ST 2017

941 CALIFORNIA GAS & LIQUOR
SHELL

1101 SPLASH KINGDOM
WATERPARK VENTURES

1200 BERNARDINI & DONOVAN INSURANCE
BROADVIEW MORTGAGE
CALIFORNIA ORBITAL CONSULTANTS INC
CASSIDY WARNER & ASSOCIATES A LAW CO
DAGONESE, GERARD
DSSF INCORPORATED
FIRTS LINE INSURANCE
INLAND VALLEY BANK SCB
MADHU AGARWAL MD
NATUS MEDICAL INCORPORATED
ONE EIGHTY BUSINESS SOLUTIONS
PAINTER SMITH & GORIAN
WORLD FINANCIAL GROUP

CALIFORNIA ST 2014

941	CALIFORNIA GAS & LIQUOR
1101	PHARAOHS LOST KINGDOM
	SPLASH KINGDOM WATERPARK
	WATERPARK VENTURES
1200	ADELSON TESTAN BRUNDO & JIMENEZ
	AGARWAL MADHU MD
	BERNARDINI & DONOVAN INSURANCE
	BROADVIEW MORTGAGE
	CALIFORNIA ORBITAL CONSULTANTS INC
	CASSIDY WARNER & ASSOCIATES A LAW CO
	CHAMBERS GROUP INC
	DSSF INCORPORATED
	FIRST LINE INSURANCE
	IMPACT GROUP
	ING NORTH AMERICA INSURANCE CORPORAT
	INLAND VALLEY BANK SCB
	ONE EIGHTY BUSINESS SOLUTIONS
	PAINTER SMITH & GORIAN
	RICHARDSON CHARLES W
1301	KAISER PERMANENTE

CALIFORNIA ST 2010

941 CALIFORNIA SHELL
1101 PHARAOHS LOST KINGDOM PARK
1200 ANDREW R SMITH INSURANCE
DSSF INC
ICCBBA
ING NORTH AMERICA INS CORP
INLAND VALLEY BANK
KELLER WILLIAMS REALTY
PAINTER SMITH & GORIAN
RICHARDSON, CHARLES W

CALIFORNIA ST 2005

941	CALIFORNIA SHELL CHASE PETROLEUM
975	MUNKACSY, C
1100	ALADDIN ENTERTAINMENT GROUP LLC NAMCOLAND CYBER NETWORK INC
1101	PHARAOHS LOST KINGDOM INC



-

CALIFORNIA ST 2000

941 CALIFORNIA SHELL
1100 NAMCOLAND

CALIFORNIA ST

1995

941 CALIFORNIA SHELL

CALIFORNIA ST

1992

941 CA SHELL

CALIFORNIA ST 1986

CALIFORNIA 92373

REDLANDS

10130	DANIELS DON J	792-3434	
10354	CAL TEN SHELL	796-1980	+8
10568	MISSION O H THERAPY	796-0010	2
	MISSION SCHOOL	796-8341	1
	REDLANDS SC MISSION	796-8341	0
	REDLANDS SC MISSION	796-7512	0
	REDLANDS SC ORTHOPDCY	796-0010	0

CALIFORNIA ST 1980

CALIFORNIA 92373
REDLANDS

10130	DANIELS DON J	792-3434
10354★	MAXIMILLION SHELL	796-1980+0
10568★	REDLND MISSION CAF	796-7512+0
	★ REDLND MISSION SC	796-834i+0
	★ REDLND ORTHOPEDICLY	796-0010+0

CALIFORNIA ST 1976

CALIFORNIA 92373 REDLANDS

10130	DANIELS	DCN J	792-3434	
10354	XXXX		CO	
10568*	MISSION	SCHOOL	796-8341	4
	*REDLANDS	SC HNDCPPD	796-0010	3
	*REDLNDS	MISSICN SCH	796-8341	4
	*REDLNDS	MSSN SC CFT	796-7512	3

CALIFORNIA ST 1971

CALIFORNIA 92373 REDLANDS

10130 DANIELS OON J	792-3434
10354*SHOER SHELL	792-9829
10568*MISSION SCHOOL	792-3123
*REOLANOS MISSION SC	792-2319
*REOLANOS MISSION SC	792-3123

1101 California St
1101 California St
Redlands, CA 92374

Inquiry Number: 7298676.2s
April 05, 2023

The EDR Radius Map™ Report with GeoCheck®



6 Armstrong Road, 4th floor
Shelton, CT 06484
Toll Free: 800.352.0050
www.edrnet.com

TABLE OF CONTENTS

SECTION	PAGE
Executive Summary	ES1
Overview Map	2
Detail Map	3
Map Findings Summary	4
Map Findings	9
Orphan Summary	267
Government Records Searched/Data Currency Tracking	GR-1
<u>GEOCHECK ADDENDUM</u>	
Physical Setting Source Addendum	A-1
Physical Setting Source Summary	A-2
Physical Setting SSURGO Soil Map	A-5
Physical Setting Source Map	A-8
Physical Setting Source Map Findings	A-10
Physical Setting Source Records Searched	PSGR-1

Thank you for your business.
 Please contact EDR at 1-800-352-0050
 with any questions or comments.

Disclaimer - Copyright and Trademark Notice

This Report contains certain information obtained from a variety of public and other sources reasonably available to Environmental Data Resources, LLC. It cannot be concluded from this Report that coverage information for the target and surrounding properties does not exist from other sources. This Report is provided on an "AS IS", "AS AVAILABLE" basis. **NO WARRANTY EXPRESS OR IMPLIED IS MADE WHATSOEVER IN CONNECTION WITH THIS REPORT. ENVIRONMENTAL DATA RESOURCES, LLC AND ITS SUBSIDIARIES, AFFILIATES AND THIRD PARTY SUPPLIERS DISCLAIM ALL WARRANTIES, OF ANY KIND OR NATURE, EXPRESS OR IMPLIED, ARISING OUT OF OR RELATED TO THIS REPORT OR ANY OF THE DATA AND INFORMATION PROVIDED IN THIS REPORT, INCLUDING WITHOUT LIMITATION, ANY WARRANTIES REGARDING ACCURACY, QUALITY, CORRECTNESS, COMPLETENESS, COMPREHENSIVENESS, SUITABILITY, MERCHANTABILITY, FITNESS FOR A PARTICULAR PURPOSE, TITLE, NON-INFRINGEMENT, MISAPPROPRIATION, OR OTHERWISE. ALL RISK IS ASSUMED BY THE USER. IN NO EVENT SHALL ENVIRONMENTAL DATA RESOURCES, LLC OR ITS SUBSIDIARIES, AFFILIATES OR THIRD PARTY SUPPLIERS BE LIABLE TO ANYONE FOR ANY DIRECT, INCIDENTAL, INDIRECT, SPECIAL, CONSEQUENTIAL OR OTHER DAMAGES OF ANY TYPE OR KIND (INCLUDING BUT NOT LIMITED TO LOSS OF PROFITS, LOSS OF USE, OR LOSS OF DATA) INFORMATION PROVIDED IN THIS REPORT.** Any analyses, estimates, ratings, environmental risk levels, or risk codes provided in this Report are provided for illustrative purposes only, and are not intended to provide, nor should they be interpreted as providing any facts regarding, or prediction or forecast of, any environmental risk for any property. Only an assessment performed by a qualified environmental professional can provide findings, opinions or conclusions regarding the environmental risk or conditions in, on or at any property.

Copyright 2023 by Environmental Data Resources, LLC. All rights reserved. Reproduction in any media or format, in whole or in part, of any report or map of Environmental Data Resources, LLC, or its affiliates, is prohibited without prior written permission.

EDR and its logos (including Sanborn and Sanborn Map) are trademarks of Environmental Data Resources, LLC or its affiliates. All other trademarks used herein are the property of their respective owners.

EXECUTIVE SUMMARY

A search of available environmental records was conducted by Environmental Data Resources, Inc (EDR). The report was designed to assist parties seeking to meet the search requirements of EPA's Standards and Practices for All Appropriate Inquiries (40 CFR Part 312), the ASTM Standard Practice for Environmental Site Assessments (E 1527-13), the ASTM Standard Practice for Environmental Site Assessments for Forestland or Rural Property (E 2247-16), the ASTM Standard Practice for Limited Environmental Due Diligence: Transaction Screen Process (E 1528-14) or custom requirements developed for the evaluation of environmental risk associated with a parcel of real estate.

TARGET PROPERTY INFORMATION

ADDRESS

1101 CALIFORNIA ST
REDLANDS, CA 92374

COORDINATES

Latitude (North): 34.0686160 - 34° 4' 7.01"
Longitude (West): 117.2274350 - 117° 13' 38.76"
Universal Transverse Mercator: Zone 11
UTM X (Meters): 479013.3
UTM Y (Meters): 3769592.8
Elevation: 1160 ft. above sea level

USGS TOPOGRAPHIC MAP ASSOCIATED WITH TARGET PROPERTY

Target Property Map: 12014994 REDLANDS, CA
Version Date: 2018

AERIAL PHOTOGRAPHY IN THIS REPORT

Portions of Photo from: 20140603
Source: USDA

MAPPED SITES SUMMARY

Target Property Address:
1101 CALIFORNIA ST
REDLANDS, CA 92374

Click on Map ID to see full detail.

MAP ID	SITE NAME	ADDRESS	DATABASE ACRONYMS	RELATIVE ELEVATION	DIST (ft. & mi.) DIRECTION
A1	SPLASH KINGDOM WATER	1101 CALIFORNIA ST	RCRA NonGen / NLR		TP
A2	PHARAOH'S LOST KINGD	1101 N CALIFORNIA ST	HAZNET, HWTS		TP
A3	SPLASH KINGDOM WATER	1101 CALIFORNIA ST	FINDS		TP
A4	WATERPARK VENTURES L	1101 CALIFORNIA ST	HAZNET, HWTS		TP
A5	SPLASH KINGDOM WATER	1101 CALIFORNIA ST	FINDS, ECHO		TP
A6	FEC OF REDLANDS LLC	1101 CALIFORNIA ST	HWTS		TP
A7	PHARAOH'S ADVENTURE	1101 CALIFORNIA ST	HAZNET, HWTS		TP
A8	PHARAOH'S ADVENTURE	1101 N CALIFORNIA ST	San Bern. Co. Permit		TP
A9	PHARAOHS LOST KINGDO	1101 N CALIFORNIA ST	RCRA-SQG, FINDS, ECHO, HAZNET, HWTS		TP
A10	SPLASH KINGDOM WATER	1101 CALIFORNIA ST	CHMIRS, San Bern. Co. Permit, HWTS		TP
11	PHARAOH'S LOST KINGD	1100 CALIFORNIA ST	San Bern. Co. Permit	Higher	106, 0.020, ESE
B12	IIT REDLANDS DC LP	1300 CALIFORINA ST	AST	Higher	130, 0.025, NNE
B13	IIT REDLANDS DC LP	1300 CALIFORINA ST	San Bern. Co. Permit, CERS	Higher	130, 0.025, NNE
14	ASHLEY FURNITURE RED	2185 W LUGONIA AVE	San Bern. Co. Permit	Lower	472, 0.089, NW
C15	SB COUNTY MUSEUM	2024 ORANGE TREE LN	San Bern. Co. Permit	Higher	574, 0.109, ESE
C16	SAN BERNARDINO COUNT	2024 ORANGE TREE LN	RCRA NonGen / NLR	Higher	574, 0.109, ESE
C17	SAN BERNARDINO COUNT	2024 ORANGE TREE LAN	RCRA NonGen / NLR	Higher	574, 0.109, ESE
D18	JD FUEL-REDLANDS	941 CALIFORNIA ST	RCRA NonGen / NLR	Higher	602, 0.114, SSE
D19	SHELL SERVICE STATIO	941 CALIFORNIA	LUST, CERS HAZ WASTE, CERS TANKS, RCRA NonGen /...	Higher	602, 0.114, SSE
D20	JD FUEL-REDLANDS	941 CALIFORNIA ST	UST	Higher	602, 0.114, SSE
D21	CALIFORNIA GAS & LIQ	941 CALIFORNIA ST	RCRA NonGen / NLR	Higher	602, 0.114, SSE
D22	CAL-TENS	941 CALIFORNIA	SWEEPS UST, CA FID UST	Higher	602, 0.114, SSE
D23	CALIFORNIA SHELL	941 CALIFORNIA ST	UST	Higher	602, 0.114, SSE
D24	CALIFORNIA SHELL	941 CALIFORNIA STREE	LUST, Cortese, CERS	Higher	602, 0.114, SSE
E25	KAISER PERMANENTE RE	1301 CALIFORNIA ST	RCRA-LQG, RCRA NonGen / NLR	Lower	709, 0.134, NNW
E26	KAISER PERMANENTE ME	1301 CALIFORNIA ST	CERS HAZ WASTE, San Bern. Co. Permit, CERS	Lower	709, 0.134, NNW
F27	FOOD 4 LESS #311	2070 W REDLANDS BLVD	SWRCY, CERS HAZ WASTE, HAZNET, CERS, HWTS	Higher	926, 0.175, SSE
F28	FOOD 4 LESS #311	2070 W REDLANDS BLVD	RCRA NonGen / NLR	Higher	926, 0.175, SSE
F29	FOOD 4 LESS #311	2070 W REDLANDS BLVD	San Bern. Co. Permit	Higher	926, 0.175, SSE
30	DIRT CHEAP DBA DCG F	1300 CALIFORNIA ST	CERS HAZ WASTE, NPDES, San Bern. Co. Permit,...	Higher	1051, 0.199, NE
G31	REDLANDS PAVILLION C	2094 W REDLANDS BLVD	DRYCLEANERS, San Bern. Co. Permit	Higher	1068, 0.202, SSE
G32	FABRICURE LLC/REDLAN	2094 W REDLANDS BLVD	DRYCLEANERS	Higher	1068, 0.202, SSE
G33	PAVILION SMILE DENTA	2094 W REDLANDS BLVD	RCRA NonGen / NLR	Higher	1068, 0.202, SSE
G34	CLEANERS FOR LESS	2094 W REDLANDS BLVD	RCRA-SQG, FINDS, ECHO	Higher	1068, 0.202, SSE
G35	REDLANDS PAVILIONS C	2094 W REDLANDS BLVD	DRYCLEANERS	Higher	1068, 0.202, SSE
G36	RAINBOW CLEANERS	2094 W REDLANDS BLVD	DRYCLEANERS	Higher	1068, 0.202, SSE
H37	AFI 2250 WEST LUGONI	2250 WEST LUGONIA AV	CERS HAZ WASTE, CERS TANKS, NPDES, San Bern. Co....	Lower	1301, 0.246, WNW
H38	BRANDON LANCE TRANS	2250 LUGONIA AVE	RCRA NonGen / NLR	Lower	1301, 0.246, WNW
H39	ASHLEY FURNITURE IND	2250 W LUGONIA AVE	RCRA NonGen / NLR	Lower	1301, 0.246, WNW

MAPPED SITES SUMMARY

Target Property Address:
 1101 CALIFORNIA ST
 REDLANDS, CA 92374

Click on Map ID to see full detail.

MAP ID	SITE NAME	ADDRESS	DATABASE ACRONYMS	RELATIVE ELEVATION	DIST (ft. & mi.) DIRECTION
40	EDISON/REDLANDS II (501-525 W. REDLANDS	ENVIROSTOR, VCP, DEED	Higher	1489, 0.282, SSE
41	ORANGE EMPIRE CAR WA	2051 REDLANDS BLVD	LUST, Cortese, HIST CORTESE, CERS	Higher	1850, 0.350, SSE
42	HOLIDAY SHELL STATIO	800 M	LUST, HIST CORTESE	Higher	2427, 0.460, ENE
43	REDLANDS EARLY EDUCA	1712 WEST PARK AVENU	ENVIROSTOR, SCH, CERS	Higher	4189, 0.793, SE
144	SAN BERNARDINO GEN S	25770 SAN BERNARDINO	HIST UST, CHMIRS, HWP	Lower	4926, 0.933, NW
145	SAN BERNARDINO GEN S	25770 SAN BERNARDINO	CORRACTS, RCRA-TSDF, RCRA-SQG, ENVIROSTOR	Lower	4926, 0.933, NW
46	LAYNE CHRISTENSEN RE	1675 WEST PARK AVENU	ENVIROSTOR, VCP	Higher	5214, 0.988, SE

EXECUTIVE SUMMARY

TARGET PROPERTY SEARCH RESULTS

The target property was identified in the following records. For more information on this property see page 9 of the attached EDR Radius Map report:

Site	Database(s)	EPA ID
SPLASH KINGDOM WATER 1101 CALIFORNIA ST REDLANDS, CA 92373	RCRA NonGen / NLR EPA ID:: CAL000435627	CAL000435627
PHARAOH'S LOST KINGD 1101 N CALIFORNIA ST REDLANDS, CA 92374	HAZNET GEPaid: CAL000171370 HWTS	N/A
SPLASH KINGDOM WATER 1101 CALIFORNIA ST REDLANDS, CA 92374	FINDS Registry ID:: 110065714828	N/A
WATERPARK VENTURES L 1101 CALIFORNIA ST REDLANDS, CA 92374	HAZNET GEPaid: CAL000371592 HWTS	N/A
SPLASH KINGDOM WATER 1101 CALIFORNIA ST REDLANDS, CA 92373	FINDS Registry ID:: 110070484476 ECHO Registry ID: 110070484476	N/A
FEC OF REDLANDS LLC 1101 CALIFORNIA ST REDLANDS, CA 92374	HWTS	N/A
PHARAOH'S ADVENTURE 1101 CALIFORNIA ST REDLANDS, CA 92374	HAZNET GEPaid: CAL000358543 HWTS	N/A
PHARAOH'S ADVENTURE 1101 N CALIFORNIA ST REDLANDS, CA 92374	San Bern. Co. Permit Facility Status: INACTIVE Facility Id: FA0013585	N/A
PHARAOHS LOST KINGDO 1101 N CALIFORNIA ST REDLANDS, CA 92374	RCRA-SQG EPA ID:: CAR000074880 FINDS	CAR000074880

EXECUTIVE SUMMARY

	Registry ID:: 110002938019	
	ECHO	
	Registry ID: 110002938019	
	HAZNET	
	GEPaid: CAR000074880	
	HWTS	
SPLASH KINGDOM WATER 1101 CALIFORNIA ST REDLANDS, CA 92373	CHMIRS OES Incident Number: 21-6607 San Bern. Co. Permit Facility Status: INACTIVE Facility Id: FA0014291 HWTS	N/A

DATABASES WITH NO MAPPED SITES

No mapped sites were found in EDR's search of available ("reasonably ascertainable ") government records either on the target property or within the search radius around the target property for the following databases:

STANDARD ENVIRONMENTAL RECORDS

Lists of Federal NPL (Superfund) sites

NPL..... National Priority List
Proposed NPL..... Proposed National Priority List Sites
NPL LIENS..... Federal Superfund Liens

Lists of Federal Delisted NPL sites

Delisted NPL..... National Priority List Deletions

Lists of Federal sites subject to CERCLA removals and CERCLA orders

FEDERAL FACILITY..... Federal Facility Site Information listing
SEMS..... Superfund Enterprise Management System

Lists of Federal CERCLA sites with NFRAP

SEMS-ARCHIVE..... Superfund Enterprise Management System Archive

Lists of Federal RCRA TSD facilities

RCRA-TSDF..... RCRA - Treatment, Storage and Disposal

Lists of Federal RCRA generators

RCRA-VSQG..... RCRA - Very Small Quantity Generators (Formerly Conditionally Exempt Small Quantity Generators)

EXECUTIVE SUMMARY

Federal institutional controls / engineering controls registries

LUCIS..... Land Use Control Information System
US ENG CONTROLS..... Engineering Controls Sites List
US INST CONTROLS..... Institutional Controls Sites List

Federal ERNS list

ERNS..... Emergency Response Notification System

Lists of state- and tribal (Superfund) equivalent sites

RESPONSE..... State Response Sites

Lists of state and tribal landfills and solid waste disposal facilities

SWF/LF..... Solid Waste Information System

Lists of state and tribal leaking storage tanks

INDIAN LUST..... Leaking Underground Storage Tanks on Indian Land
CPS-SLIC..... Statewide SLIC Cases

Lists of state and tribal registered storage tanks

FEMA UST..... Underground Storage Tank Listing
INDIAN UST..... Underground Storage Tanks on Indian Land

Lists of state and tribal voluntary cleanup sites

INDIAN VCP..... Voluntary Cleanup Priority Listing

Lists of state and tribal brownfield sites

BROWNFIELDS..... Considered Brownfields Sites Listing

ADDITIONAL ENVIRONMENTAL RECORDS

Local Brownfield lists

US BROWNFIELDS..... A Listing of Brownfields Sites

Local Lists of Landfill / Solid Waste Disposal Sites

WMUDS/SWAT..... Waste Management Unit Database
HAULERS..... Registered Waste Tire Haulers Listing
INDIAN ODI..... Report on the Status of Open Dumps on Indian Lands
DEBRIS REGION 9..... Torres Martinez Reservation Illegal Dump Site Locations
ODI..... Open Dump Inventory
IHS OPEN DUMPS..... Open Dumps on Indian Land

Local Lists of Hazardous waste / Contaminated Sites

US HIST CDL..... Delisted National Clandestine Laboratory Register

EXECUTIVE SUMMARY

HIST Cal-Sites..... Historical Calsites Database
SCH..... School Property Evaluation Program
CDL..... Clandestine Drug Labs
Toxic Pits..... Toxic Pits Cleanup Act Sites
US CDL..... National Clandestine Laboratory Register

Local Lists of Registered Storage Tanks

HIST UST..... Hazardous Substance Storage Container Database

Local Land Records

LIENS..... Environmental Liens Listing
LIENS 2..... CERCLA Lien Information

Records of Emergency Release Reports

HMIRS..... Hazardous Materials Information Reporting System
LDS..... Land Disposal Sites Listing
MCS..... Military Cleanup Sites Listing
SPILLS 90..... SPILLS 90 data from FirstSearch

Other Ascertainable Records

FUDS..... Formerly Used Defense Sites
DOD..... Department of Defense Sites
SCRD DRYCLEANERS..... State Coalition for Remediation of Drycleaners Listing
US FIN ASSUR..... Financial Assurance Information
EPA WATCH LIST..... EPA WATCH LIST
2020 COR ACTION..... 2020 Corrective Action Program List
TSCA..... Toxic Substances Control Act
TRIS..... Toxic Chemical Release Inventory System
SSTS..... Section 7 Tracking Systems
ROD..... Records Of Decision
RMP..... Risk Management Plans
RAATS..... RCRA Administrative Action Tracking System
PRP..... Potentially Responsible Parties
PADS..... PCB Activity Database System
ICIS..... Integrated Compliance Information System
FTTS..... FIFRA/ TSCA Tracking System - FIFRA (Federal Insecticide, Fungicide, & Rodenticide Act)/TSCA (Toxic Substances Control Act)
MLTS..... Material Licensing Tracking System
COAL ASH DOE..... Steam-Electric Plant Operation Data
COAL ASH EPA..... Coal Combustion Residues Surface Impoundments List
PCB TRANSFORMER..... PCB Transformer Registration Database
RADINFO..... Radiation Information Database
HIST FTTS..... FIFRA/TSCA Tracking System Administrative Case Listing
DOT OPS..... Incident and Accident Data
CONSENT..... Superfund (CERCLA) Consent Decrees
INDIAN RESERV..... Indian Reservations
FUSRAP..... Formerly Utilized Sites Remedial Action Program
UMTRA..... Uranium Mill Tailings Sites
LEAD SMELTERS..... Lead Smelter Sites
US AIRS..... Aerometric Information Retrieval System Facility Subsystem
US MINES..... Mines Master Index File

EXECUTIVE SUMMARY

ABANDONED MINES.....	Abandoned Mines
DOCKET HWC.....	Hazardous Waste Compliance Docket Listing
UXO.....	Unexploded Ordnance Sites
FUELS PROGRAM.....	EPA Fuels Program Registered Listing
PFAS NPL.....	Superfund Sites with PFAS Detections Information
PFAS FEDERAL SITES.....	Federal Sites PFAS Information
PFAS TSCA.....	PFAS Manufacture and Imports Information
PFAS RCRA MANIFEST.....	PFAS Transfers Identified In the RCRA Database Listing
PFAS ATSDR.....	PFAS Contamination Site Location Listing
PFAS WQP.....	Ambient Environmental Sampling for PFAS
PFAS NPDES.....	Clean Water Act Discharge Monitoring Information
PFAS ECHO.....	Facilities in Industries that May Be Handling PFAS Listing
PFAS ECHO FIRE TRAINING.....	Facilities in Industries that May Be Handling PFAS Listing
PFAS PART 139 AIRPORT.....	All Certified Part 139 Airports PFAS Information Listing
AQUEOUS FOAM NRC.....	Aqueous Foam Related Incidents Listing
PFAS.....	PFAS Contamination Site Location Listing
AQUEOUS FOAM.....	Former Fire Training Facility Assessments Listing
CA BOND EXP. PLAN.....	Bond Expenditure Plan
CUPA Listings.....	CUPA Resources List
EML.....	Emissions Inventory Data
ENF.....	Enforcement Action Listing
Financial Assurance.....	Financial Assurance Information Listing
ICE.....	ICE
HWT.....	Registered Hazardous Waste Transporter Database
MINES.....	Mines Site Location Listing
MWMP.....	Medical Waste Management Program Listing
NPDES.....	NPDES Permits Listing
PEST LIC.....	Pesticide Regulation Licenses Listing
PROC.....	Certified Processors Database
Notify 65.....	Proposition 65 Records
HAZMAT.....	Hazardous Material Facilities
UIC.....	UIC Listing
UIC GEO.....	UIC GEO (GEOTRACKER)
WASTEWATER PITS.....	Oil Wastewater Pits Listing
WDS.....	Waste Discharge System
WIP.....	Well Investigation Program Case List
MILITARY PRIV SITES.....	MILITARY PRIV SITES (GEOTRACKER)
PROJECT.....	PROJECT (GEOTRACKER)
WDR.....	Waste Discharge Requirements Listing
CIWQS.....	California Integrated Water Quality System
CERS.....	CERS
NON-CASE INFO.....	NON-CASE INFO (GEOTRACKER)
OTHER OIL GAS.....	OTHER OIL & GAS (GEOTRACKER)
PROD WATER PONDS.....	PROD WATER PONDS (GEOTRACKER)
SAMPLING POINT.....	SAMPLING POINT (GEOTRACKER)
WELL STIM PROJ.....	Well Stimulation Project (GEOTRACKER)
PFAS TRIS.....	List of PFAS Added to the TRI
MINES MRDS.....	Mineral Resources Data System

EDR HIGH RISK HISTORICAL RECORDS

EDR Exclusive Records

EDR MGP.....	EDR Proprietary Manufactured Gas Plants
--------------	---

EXECUTIVE SUMMARY

EDR Hist Auto..... EDR Exclusive Historical Auto Stations
EDR Hist Cleaner..... EDR Exclusive Historical Cleaners

EDR RECOVERED GOVERNMENT ARCHIVES

Exclusive Recovered Govt. Archives

RGA LF..... Recovered Government Archive Solid Waste Facilities List
RGA LUST..... Recovered Government Archive Leaking Underground Storage Tank

SURROUNDING SITES: SEARCH RESULTS

Surrounding sites were identified in the following databases.

Elevations have been determined from the USGS Digital Elevation Model and should be evaluated on a relative (not an absolute) basis. Relative elevation information between sites of close proximity should be field verified. Sites with an elevation equal to or higher than the target property have been differentiated below from sites with an elevation lower than the target property.

Page numbers and map identification numbers refer to the EDR Radius Map report where detailed data on individual sites can be reviewed.

Sites listed in ***bold italics*** are in multiple databases.

Unmappable (orphan) sites are not considered in the foregoing analysis.

STANDARD ENVIRONMENTAL RECORDS

Lists of Federal RCRA facilities undergoing Corrective Action

CORRACTS: CORRACTS is a list of handlers with RCRA Corrective Action Activity. This report shows which nationally-defined corrective action core events have occurred for every handler that has had corrective action activity.

A review of the CORRACTS list, as provided by EDR, and dated 03/06/2023 has revealed that there is 1 CORRACTS site within approximately 1 mile of the target property.

<u>Lower Elevation</u>	<u>Address</u>	<u>Direction / Distance</u>	<u>Map ID</u>	<u>Page</u>
<i>SAN BERNARDINO GEN S</i> EPA ID:: CAD000631150	<i>25770 SAN BERNARDINO</i>	<i>NW 1/2 - 1 (0.933 mi.)</i>	<i>I45</i>	<i>249</i>

Lists of Federal RCRA generators

RCRA-LQG: RCRAInfo is EPA's comprehensive information system, providing access to data supporting the Resource Conservation and Recovery Act (RCRA) of 1976 and the Hazardous and Solid Waste Amendments (HSWA) of 1984. The database includes selective information on sites which generate, transport, store, treat and/or dispose of hazardous waste as defined by the Resource Conservation and Recovery Act (RCRA). Large quantity generators (LQGs) generate over 1,000 kilograms (kg) of hazardous waste, or over 1 kg of acutely hazardous waste per month.

A review of the RCRA-LQG list, as provided by EDR, and dated 03/06/2023 has revealed that there is 1

EXECUTIVE SUMMARY

RCRA-LQG site within approximately 0.25 miles of the target property.

<u>Lower Elevation</u>	<u>Address</u>	<u>Direction / Distance</u>	<u>Map ID</u>	<u>Page</u>
KAISER PERMANENTE RE EPA ID:: CAR000346106 EPA ID:: CAL000336675	1301 CALIFORNIA ST	NNW 1/8 - 1/4 (0.134 mi.)	E25	85

RCRA-SQG: RCRAInfo is EPA's comprehensive information system, providing access to data supporting the Resource Conservation and Recovery Act (RCRA) of 1976 and the Hazardous and Solid Waste Amendments (HSWA) of 1984. The database includes selective information on sites which generate, transport, store, treat and/or dispose of hazardous waste as defined by the Resource Conservation and Recovery Act (RCRA). Small quantity generators (SQGs) generate between 100 kg and 1,000 kg of hazardous waste per month.

A review of the RCRA-SQG list, as provided by EDR, and dated 03/06/2023 has revealed that there is 1 RCRA-SQG site within approximately 0.25 miles of the target property.

<u>Equal/Higher Elevation</u>	<u>Address</u>	<u>Direction / Distance</u>	<u>Map ID</u>	<u>Page</u>
CLEANERS FOR LESS EPA ID:: CAD983671371	2094 W REDLANDS BLVD	SSE 1/8 - 1/4 (0.202 mi.)	G34	200

Lists of state- and tribal hazardous waste facilities

ENVIROSTOR: The Department of Toxic Substances Control's (DTSC's) Site Mitigation and Brownfields Reuse Program's (SMBRP's) EnviroStor database identifies sites that have known contamination or sites for which there may be reasons to investigate further. The database includes the following site types: Federal Superfund sites (National Priorities List (NPL)); State Response, including Military Facilities and State Superfund; Voluntary Cleanup; and School sites. EnviroStor provides similar information to the information that was available in CalSites, and provides additional site information, including, but not limited to, identification of formerly-contaminated properties that have been released for reuse, properties where environmental deed restrictions have been recorded to prevent inappropriate land uses, and risk characterization information that is used to assess potential impacts to public health and the environment at contaminated sites.

A review of the ENVIROSTOR list, as provided by EDR, and dated 10/24/2022 has revealed that there are 4 ENVIROSTOR sites within approximately 1 mile of the target property.

<u>Equal/Higher Elevation</u>	<u>Address</u>	<u>Direction / Distance</u>	<u>Map ID</u>	<u>Page</u>
EDISON/REDLANDS II (Facility Id: 36490113 Status: Active	501-525 W. REDLANDS	SSE 1/4 - 1/2 (0.282 mi.)	40	221
REDLANDS EARLY EDUCA Facility Id: 36010023 Status: No Further Action	1712 WEST PARK AVENU	SE 1/2 - 1 (0.793 mi.)	43	239
LAYNE CHRISTENSEN RE Facility Id: 60002340 Status: Certified	1675 WEST PARK AVENU	SE 1/2 - 1 (0.988 mi.)	46	261
<u>Lower Elevation</u>	<u>Address</u>	<u>Direction / Distance</u>	<u>Map ID</u>	<u>Page</u>
SAN BERNARDINO GEN S	25770 SAN BERNARDINO	NW 1/2 - 1 (0.933 mi.)	I45	249

EXECUTIVE SUMMARY

Facility Id: 60001189
Status: Active

Lists of state and tribal leaking storage tanks

LUST: Leaking Underground Storage Tank (LUST) Sites included in GeoTracker. GeoTracker is the Water Boards data management system for sites that impact, or have the potential to impact, water quality in California, with emphasis on groundwater.

A review of the LUST list, as provided by EDR, has revealed that there are 4 LUST sites within approximately 0.5 miles of the target property.

<u>Equal/Higher Elevation</u>	<u>Address</u>	<u>Direction / Distance</u>	<u>Map ID</u>	<u>Page</u>
SHELL SERVICE STATIO Database: LUST, Date of Government Version: 03/06/2023 Status: Completed - Case Closed Global Id: T0607153340	941 CALIFORNIA	SSE 0 - 1/8 (0.114 mi.)	D19	41
CALIFORNIA SHELL Database: LUST REG 8, Date of Government Version: 02/14/2005 Facility Status: Preliminary site assessment workplan submitted Global ID: T0607153340	941 CALIFORNIA STREE	SSE 0 - 1/8 (0.114 mi.)	D24	83
ORANGE EMPIRE CAR WA Database: LUST REG 8, Date of Government Version: 02/14/2005 Database: LUST, Date of Government Version: 03/06/2023 Status: Completed - Case Closed Global Id: T0607100619 Facility Status: Case Closed Global ID: T0607100619	2051 REDLANDS BLVD	SSE 1/4 - 1/2 (0.350 mi.)	41	234
HOLIDAY SHELL STATIO Database: LUST REG 8, Date of Government Version: 02/14/2005 Facility Status: Case Closed Global ID: T0607100532	800 M	ENE 1/4 - 1/2 (0.460 mi.)	42	238

Lists of state and tribal registered storage tanks

UST: The Underground Storage Tank database contains registered USTs. USTs are regulated under Subtitle I of the Resource Conservation and Recovery Act (RCRA). The data come from the State Water Resources Control Board's Hazardous Substance Storage Container Database.

A review of the UST list, as provided by EDR, has revealed that there are 2 UST sites within approximately 0.25 miles of the target property.

<u>Equal/Higher Elevation</u>	<u>Address</u>	<u>Direction / Distance</u>	<u>Map ID</u>	<u>Page</u>
JD FUEL-REDLANDS Database: UST, Date of Government Version: 12/02/2022 Facility Id: FA0001731	941 CALIFORNIA ST	SSE 0 - 1/8 (0.114 mi.)	D20	78
CALIFORNIA SHELL Database: UST, Date of Government Version: 12/02/2022	941 CALIFORNIA ST	SSE 0 - 1/8 (0.114 mi.)	D23	82

EXECUTIVE SUMMARY

Facility Id: 86008473

AST: A listing of aboveground storage tank petroleum storage tank locations.

A review of the AST list, as provided by EDR, has revealed that there is 1 AST site within approximately 0.25 miles of the target property.

<u>Equal/Higher Elevation</u>	<u>Address</u>	<u>Direction / Distance</u>	<u>Map ID</u>	<u>Page</u>
IIT REDLANDS DC LP Database: AST, Date of Government Version: 07/06/2016	1300 CALIFORINA ST	NNE 0 - 1/8 (0.025 mi.)	B12	31

Lists of state and tribal voluntary cleanup sites

VCP: Contains low threat level properties with either confirmed or unconfirmed releases and the project proponents have request that DTSC oversee investigation and/or cleanup activities and have agreed to provide coverage for DTSC's costs.

A review of the VCP list, as provided by EDR, and dated 10/24/2022 has revealed that there is 1 VCP site within approximately 0.5 miles of the target property.

<u>Equal/Higher Elevation</u>	<u>Address</u>	<u>Direction / Distance</u>	<u>Map ID</u>	<u>Page</u>
EDISON/REDLANDS II (Status: Active Facility Id: 36490113	501-525 W. REDLANDS	SSE 1/4 - 1/2 (0.282 mi.)	40	221

ADDITIONAL ENVIRONMENTAL RECORDS

Local Lists of Landfill / Solid Waste Disposal Sites

SWRCY: A listing of recycling facilities in California.

A review of the SWRCY list, as provided by EDR, and dated 12/02/2022 has revealed that there is 1 SWRCY site within approximately 0.5 miles of the target property.

<u>Equal/Higher Elevation</u>	<u>Address</u>	<u>Direction / Distance</u>	<u>Map ID</u>	<u>Page</u>
FOOD 4 LESS #311 Cert Id: RC304206.001	2070 W REDLANDS BLVD	SSE 1/8 - 1/4 (0.175 mi.)	F27	96

Local Lists of Hazardous waste / Contaminated Sites

CERS HAZ WASTE: List of sites in the California Environmental Protection Agency (CalEPA) Regulated Site Portal which fall under the Hazardous Chemical Management, Hazardous Waste Onsite Treatment, Household Hazardous Waste Collection, Hazardous Waste Generator, and RCRA LQ HW Generator programs.

A review of the CERS HAZ WASTE list, as provided by EDR, and dated 01/05/2023 has revealed that there

EXECUTIVE SUMMARY

are 5 CERS HAZ WASTE sites within approximately 0.25 miles of the target property.

<u>Equal/Higher Elevation</u>	<u>Address</u>	<u>Direction / Distance</u>	<u>Map ID</u>	<u>Page</u>
SHELL SERVICE STATIO	941 CALIFORNIA	SSE 0 - 1/8 (0.114 mi.)	D19	41
FOOD 4 LESS #311	2070 W REDLANDS BLVD	SSE 1/8 - 1/4 (0.175 mi.)	F27	96
DIRT CHEAP DBA DCG F	1300 CALIFORNIA ST	NE 1/8 - 1/4 (0.199 mi.)	30	191
<u>Lower Elevation</u>	<u>Address</u>	<u>Direction / Distance</u>	<u>Map ID</u>	<u>Page</u>
KAISER PERMANENTE ME	1301 CALIFORNIA ST	NNW 1/8 - 1/4 (0.134 mi.)	E26	91
AFI 2250 WEST LUGONI	2250 WEST LUGONIA AV	WNW 1/8 - 1/4 (0.246 mi.)	H37	204

Local Lists of Registered Storage Tanks

SWEEPS UST: Statewide Environmental Evaluation and Planning System. This underground storage tank listing was updated and maintained by a company contacted by the SWRCB in the early 1990's. The listing is no longer updated or maintained. The local agency is the contact for more information on a site on the SWEEPS list.

A review of the SWEEPS UST list, as provided by EDR, and dated 06/01/1994 has revealed that there is 1 SWEEPS UST site within approximately 0.25 miles of the target property.

<u>Equal/Higher Elevation</u>	<u>Address</u>	<u>Direction / Distance</u>	<u>Map ID</u>	<u>Page</u>
CAL-TENS Status: A Tank Status: A Comp Number: 12568	941 CALIFORNIA	SSE 0 - 1/8 (0.114 mi.)	D22	81

CA FID UST: The Facility Inventory Database contains active and inactive underground storage tank locations. The source is the State Water Resource Control Board.

A review of the CA FID UST list, as provided by EDR, and dated 10/31/1994 has revealed that there is 1 CA FID UST site within approximately 0.25 miles of the target property.

<u>Equal/Higher Elevation</u>	<u>Address</u>	<u>Direction / Distance</u>	<u>Map ID</u>	<u>Page</u>
CAL-TENS Facility Id: 36008592 Status: A	941 CALIFORNIA	SSE 0 - 1/8 (0.114 mi.)	D22	81

CERS TANKS: List of sites in the California Environmental Protection Agency (CalEPA) Regulated Site Portal which fall under the Aboveground Petroleum Storage and Underground Storage Tank regulatory programs.

A review of the CERS TANKS list, as provided by EDR, and dated 01/06/2023 has revealed that there are 2 CERS TANKS sites within approximately 0.25 miles of the target property.

<u>Equal/Higher Elevation</u>	<u>Address</u>	<u>Direction / Distance</u>	<u>Map ID</u>	<u>Page</u>
SHELL SERVICE STATIO	941 CALIFORNIA	SSE 0 - 1/8 (0.114 mi.)	D19	41
<u>Lower Elevation</u>	<u>Address</u>	<u>Direction / Distance</u>	<u>Map ID</u>	<u>Page</u>
AFI 2250 WEST LUGONI	2250 WEST LUGONIA AV	WNW 1/8 - 1/4 (0.246 mi.)	H37	204

EXECUTIVE SUMMARY

Local Land Records

DEED: The use of recorded land use restrictions is one of the methods the DTSC uses to protect the public from unsafe exposures to hazardous substances and wastes .

A review of the DEED list, as provided by EDR, and dated 11/28/2022 has revealed that there is 1 DEED site within approximately 0.5 miles of the target property.

<u>Equal/Higher Elevation</u>	<u>Address</u>	<u>Direction / Distance</u>	<u>Map ID</u>	<u>Page</u>
EDISON/REDLANDS II (Status: ACTIVE Envirostor ID: 36490113	501-525 W. REDLANDS	SSE 1/4 - 1/2 (0.282 mi.)	40	221

Other Ascertainable Records

RCRA NonGen / NLR: RCRAInfo is EPA's comprehensive information system, providing access to data supporting the Resource Conservation and Recovery Act (RCRA) of 1976 and the Hazardous and Solid Waste Amendments (HSWA) of 1984. The database includes selective information on sites which generate, transport, store, treat and/or dispose of hazardous waste as defined by the Resource Conservation and Recovery Act (RCRA). Non-Generators do not presently generate hazardous waste.

A review of the RCRA NonGen / NLR list, as provided by EDR, and dated 03/06/2023 has revealed that there are 10 RCRA NonGen / NLR sites within approximately 0.25 miles of the target property.

<u>Equal/Higher Elevation</u>	<u>Address</u>	<u>Direction / Distance</u>	<u>Map ID</u>	<u>Page</u>
SAN BERNARDINO COUNT EPA ID:: CAC003090065	2024 ORANGE TREE LN	ESE 0 - 1/8 (0.109 mi.)	C16	34
SAN BERNARDINO COUNT EPA ID:: CAC003052977	2024 ORANGE TREE LAN	ESE 0 - 1/8 (0.109 mi.)	C17	37
JD FUEL-REDLANDS EPA ID:: CAL000473928	941 CALIFORNIA ST	SSE 0 - 1/8 (0.114 mi.)	D18	39
SHELL SERVICE STATIO EPA ID:: CAR000126052	941 CALIFORNIA	SSE 0 - 1/8 (0.114 mi.)	D19	41
CALIFORNIA GAS & LIQ EPA ID:: CAL000359064	941 CALIFORNIA ST	SSE 0 - 1/8 (0.114 mi.)	D21	79
FOOD 4 LESS #311 EPA ID:: CAL000320494	2070 W REDLANDS BLVD	SSE 1/8 - 1/4 (0.175 mi.)	F28	188
PAVILION SMILE DENTA EPA ID:: CAL000350569	2094 W REDLANDS BLVD	SSE 1/8 - 1/4 (0.202 mi.)	G33	198

<u>Lower Elevation</u>	<u>Address</u>	<u>Direction / Distance</u>	<u>Map ID</u>	<u>Page</u>
KAISER PERMANENTE RE EPA ID:: CAR000346106 EPA ID:: CAL000336675	1301 CALIFORNIA ST	NNW 1/8 - 1/4 (0.134 mi.)	E25	85
BRANDON LANCE TRANS EPA ID:: CAC002988777	2250 LUGONIA AVE	WNW 1/8 - 1/4 (0.246 mi.)	H38	217
ASHLEY FURNITURE IND	2250 W LUGONIA AVE	WNW 1/8 - 1/4 (0.246 mi.)	H39	219

EXECUTIVE SUMMARY

EPA ID:: CAL000416332

Cortese: The sites for the list are designated by the State Water Resource Control Board (LUST), the Integrated Waste Board (SWF/LS), and the Department of Toxic Substances Control (Cal-Sites).

A review of the Cortese list, as provided by EDR, and dated 12/14/2022 has revealed that there are 2 Cortese sites within approximately 0.5 miles of the target property.

<u>Equal/Higher Elevation</u>	<u>Address</u>	<u>Direction / Distance</u>	<u>Map ID</u>	<u>Page</u>
CALIFORNIA SHELL Cleanup Status: COMPLETED - CASE CLOSED	941 CALIFORNIA STREE	SSE 0 - 1/8 (0.114 mi.)	D24	83
ORANGE EMPIRE CAR WA Cleanup Status: COMPLETED - CASE CLOSED	2051 REDLANDS BLVD	SSE 1/4 - 1/2 (0.350 mi.)	41	234

DRYCLEANERS: A list of drycleaner related facilities that have EPA ID numbers. These are facilities with certain SIC codes: power laundries, family and commercial; garment pressing and cleaners' agents; linen supply; coin-operated laundries and cleaning; drycleaning plants except rugs; carpet and upholstery cleaning; industrial launderers; laundry and garment services.

A review of the DRYCLEANERS list, as provided by EDR, has revealed that there are 4 DRYCLEANERS sites within approximately 0.25 miles of the target property.

<u>Equal/Higher Elevation</u>	<u>Address</u>	<u>Direction / Distance</u>	<u>Map ID</u>	<u>Page</u>
REDLANDS PAVILLION C Database: DRYCLEANERS, Date of Government Version: 08/27/2021 EPA Id: CAL000291045	2094 W REDLANDS BLVD	SSE 1/8 - 1/4 (0.202 mi.)	G31	196
FABRICURE LLC/REDLAN Database: DRYCLEAN SOUTH COAST, Date of Government Version: 11/17/2022	2094 W REDLANDS BLVD	SSE 1/8 - 1/4 (0.202 mi.)	G32	197
REDLANDS PAVILIONS C Database: DRYCLEAN SOUTH COAST, Date of Government Version: 11/17/2022	2094 W REDLANDS BLVD	SSE 1/8 - 1/4 (0.202 mi.)	G35	202
RAINBOW CLEANERS Database: DRYCLEAN SOUTH COAST, Date of Government Version: 11/17/2022	2094 W REDLANDS BLVD	SSE 1/8 - 1/4 (0.202 mi.)	G36	203

HIST CORTESE: The sites for the list are designated by the State Water Resource Control Board [LUST], the Integrated Waste Board [SWF/LS], and the Department of Toxic Substances Control [CALSTITES]. This listing is no longer updated by the state agency.

A review of the HIST CORTESE list, as provided by EDR, and dated 04/01/2001 has revealed that there are 2 HIST CORTESE sites within approximately 0.5 miles of the target property.

<u>Equal/Higher Elevation</u>	<u>Address</u>	<u>Direction / Distance</u>	<u>Map ID</u>	<u>Page</u>
ORANGE EMPIRE CAR WA Reg Id: 083603594T	2051 REDLANDS BLVD	SSE 1/4 - 1/2 (0.350 mi.)	41	234
HOLIDAY SHELL STATIO Reg Id: 083603344T	800 M	ENE 1/4 - 1/2 (0.460 mi.)	42	238

EXECUTIVE SUMMARY

HWP: Detailed information on permitted hazardous waste facilities and corrective action ("cleanups") tracked in EnviroStor.

A review of the HWP list, as provided by EDR, and dated 11/10/2022 has revealed that there is 1 HWP site within approximately 1 mile of the target property.

<u>Lower Elevation</u>	<u>Address</u>	<u>Direction / Distance</u>	<u>Map ID</u>	<u>Page</u>
SAN BERNARDINO GEN S EPA ID: CAD000631150 Cleanup Status: CLOSED	25770 SAN BERNARDINO	NW 1/2 - 1 (0.933 mi.)	I44	242

San Bern. Co. Permit: San Bernardino County Fire Department Hazardous Materials Division.

A review of the San Bern. Co. Permit list, as provided by EDR, and dated 11/18/2022 has revealed that there are 10 San Bern. Co. Permit sites within approximately 0.25 miles of the target property.

<u>Equal/Higher Elevation</u>	<u>Address</u>	<u>Direction / Distance</u>	<u>Map ID</u>	<u>Page</u>
PHARAOH'S LOST KINGD Facility Status: INACTIVE Facility Id: FA0005301	1100 CALIFORNIA ST	ESE 0 - 1/8 (0.020 mi.)	11	30
IIT REDLANDS DC LP Facility Status: ACTIVE Facility Id: FA0016824	1300 CALIFORINA ST	NNE 0 - 1/8 (0.025 mi.)	B13	31
SB COUNTY MUSEUM Facility Status: INACTIVE Facility Id: FA0002377	2024 ORANGE TREE LN	ESE 0 - 1/8 (0.109 mi.)	C15	34
SHELL SERVICE STATIO Facility Status: ACTIVE Facility Id: FA0001731	941 CALIFORNIA	SSE 0 - 1/8 (0.114 mi.)	D19	41
FOOD 4 LESS #311 Facility Status: ACTIVE Facility Id: FA0003293	2070 W REDLANDS BLVD	SSE 1/8 - 1/4 (0.175 mi.)	F29	190
DIRT CHEAP DBA DCG F Facility Status: ACTIVE Facility Id: FA0018037	1300 CALIFORNIA ST	NE 1/8 - 1/4 (0.199 mi.)	30	191
REDLANDS PAVILLION C Facility Status: INACTIVE Facility Id: FA0005647	2094 W REDLANDS BLVD	SSE 1/8 - 1/4 (0.202 mi.)	G31	196

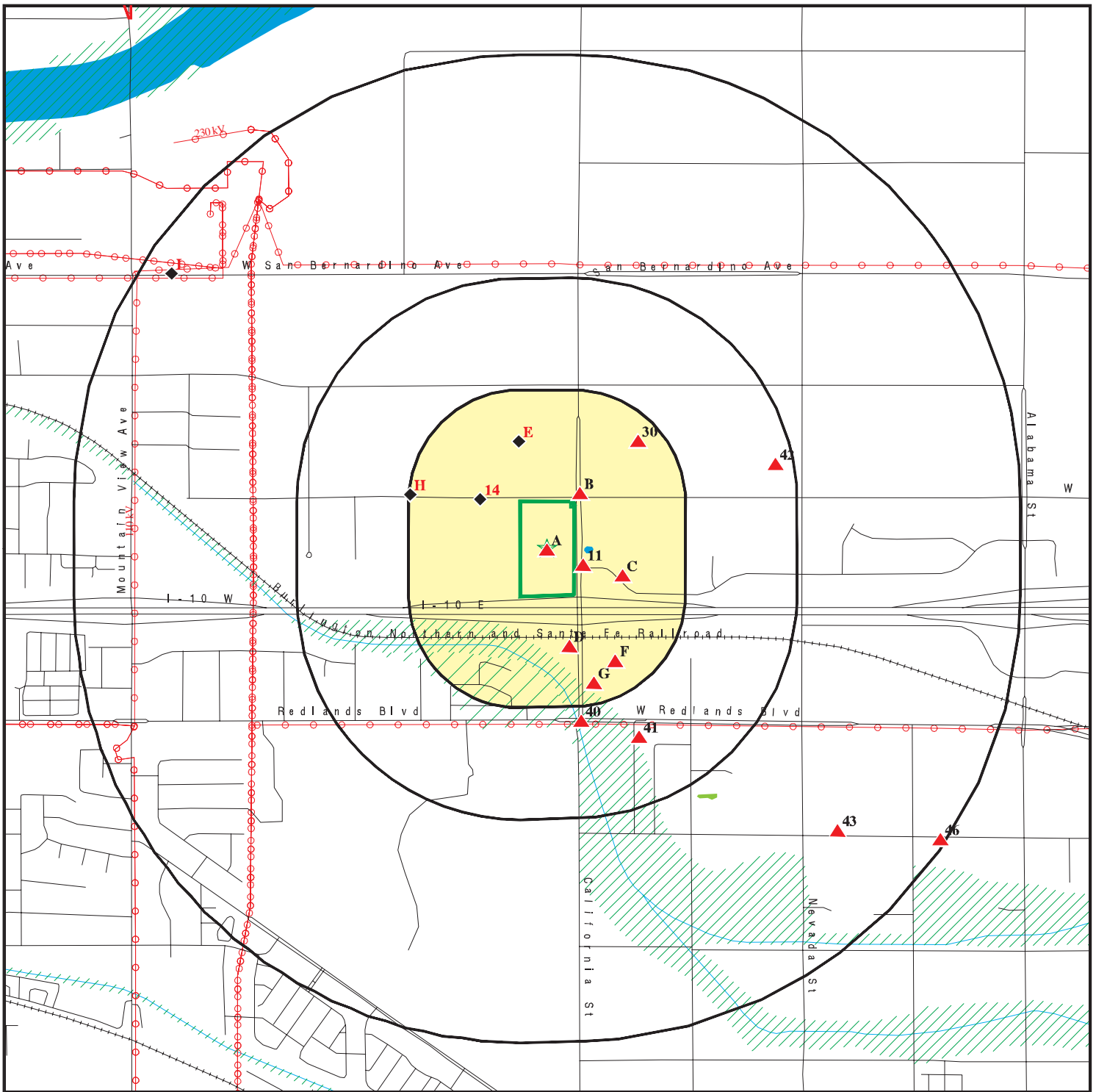
<u>Lower Elevation</u>	<u>Address</u>	<u>Direction / Distance</u>	<u>Map ID</u>	<u>Page</u>
ASHLEY FURNITURE RED Facility Status: ACTIVE Facility Id: FA0018242	2185 W LUGONIA AVE	NW 0 - 1/8 (0.089 mi.)	14	34
KAISER PERMANENTE ME Facility Status: ACTIVE Facility Id: FA0012634	1301 CALIFORNIA ST	NNW 1/8 - 1/4 (0.134 mi.)	E26	91
AFI 2250 WEST LUGONI Facility Status: ACTIVE Facility Id: FA0016724	2250 WEST LUGONIA AV	WNW 1/8 - 1/4 (0.246 mi.)	H37	204

EXECUTIVE SUMMARY

Due to poor or inadequate address information, the following sites were not mapped. Count: 6 records.

<u>Site Name</u>	<u>Database(s)</u>
SEC ORANGE TREE LN & CALIFORNIA ST CALIFORNIA ST STREET AND STORM DRA	CIWQS NPDES CDL
ALPER EQUIPMENT INC REDLANDS SMUDGE POT TANKS SITE EDISON/REDLANDS MGP	DRYCLEANERS SEMS EDR MGP

OVERVIEW MAP - 7298676.2S



Target Property

Sites at elevations higher than or equal to the target property

Sites at elevations lower than the target property

Manufactured Gas Plants

National Priority List Sites

Dept. Defense Sites

Indian Reservations BIA

Power transmission lines

Special Flood Hazard Area (1%)

0.2% Annual Chance Flood Hazard

National Wetland Inventory

State Wetlands

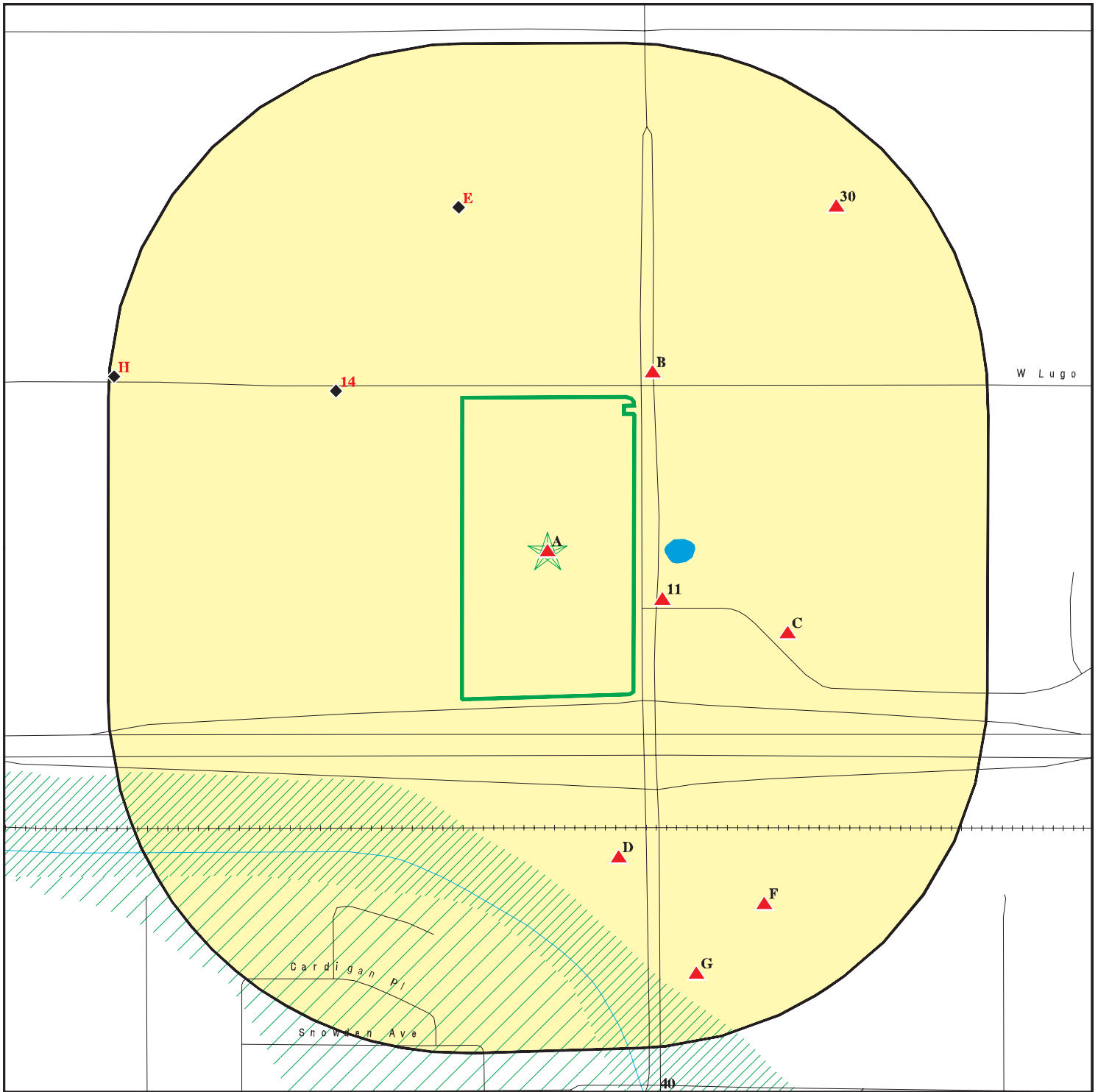
Areas of Concern








This report includes Interactive Map Layers to display and/or hide map information. The legend includes only those icons for the default map view.





SITE NAME: 1101 California St
 ADDRESS: 1101 California St
 Redlands CA 92374
 LAT/LONG: 34.068616 / 117.227435

CLIENT: Hazard Management Consulting
 CONTACT: Troy Taylor
 INQUIRY #: 7298676.2s
 DATE: April 05, 2023 12:09 pm

DETAIL MAP - 7298676.2S



-  Target Property
-  Sites at elevations higher than or equal to the target property
-  Sites at elevations lower than the target property
-  Manufactured Gas Plants
-  Sensitive Receptors
-  National Priority List Sites
-  Dept. Defense Sites

-  Indian Reservations BIA
-  Special Flood Hazard Area (1%)
-  0.2% Annual Chance Flood Hazard
-  Areas of Concern

This report includes Interactive Map Layers to display and/or hide map information. The legend includes only those icons for the default map view.

SITE NAME: 1101 California St
 ADDRESS: 1101 California St
 Redlands CA 92374
 LAT/LONG: 34.068616 / 117.227435

CLIENT: Hazard Management Consulting
 CONTACT: Troy Taylor
 INQUIRY #: 7298676.2s
 DATE: April 05, 2023 12:14 pm

MAP FINDINGS SUMMARY

Database	Search Distance (Miles)	Target Property	< 1/8	1/8 - 1/4	1/4 - 1/2	1/2 - 1	> 1	Total Plotted
STANDARD ENVIRONMENTAL RECORDS								
<i>Lists of Federal NPL (Superfund) sites</i>								
NPL	1.000		0	0	0	0	NR	0
Proposed NPL	1.000		0	0	0	0	NR	0
NPL LIENS	1.000		0	0	0	0	NR	0
<i>Lists of Federal Delisted NPL sites</i>								
Delisted NPL	1.000		0	0	0	0	NR	0
<i>Lists of Federal sites subject to CERCLA removals and CERCLA orders</i>								
FEDERAL FACILITY	0.500		0	0	0	NR	NR	0
SEMS	0.500		0	0	0	NR	NR	0
<i>Lists of Federal CERCLA sites with NFRAP</i>								
SEMS-ARCHIVE	0.500		0	0	0	NR	NR	0
<i>Lists of Federal RCRA facilities undergoing Corrective Action</i>								
CORRACTS	1.000		0	0	0	1	NR	1
<i>Lists of Federal RCRA TSD facilities</i>								
RCRA-TSDF	0.500		0	0	0	NR	NR	0
<i>Lists of Federal RCRA generators</i>								
RCRA-LQG	0.250		0	1	NR	NR	NR	1
RCRA-SQG	0.250	1	0	1	NR	NR	NR	2
RCRA-VSQG	0.250		0	0	NR	NR	NR	0
<i>Federal institutional controls / engineering controls registries</i>								
LUCIS	0.500		0	0	0	NR	NR	0
US ENG CONTROLS	0.500		0	0	0	NR	NR	0
US INST CONTROLS	0.500		0	0	0	NR	NR	0
<i>Federal ERNS list</i>								
ERNS	0.001		0	NR	NR	NR	NR	0
<i>Lists of state- and tribal (Superfund) equivalent sites</i>								
RESPONSE	1.000		0	0	0	0	NR	0
<i>Lists of state- and tribal hazardous waste facilities</i>								
ENVIROSTOR	1.000		0	0	1	3	NR	4
<i>Lists of state and tribal landfills and solid waste disposal facilities</i>								
SWF/LF	0.500		0	0	0	NR	NR	0

MAP FINDINGS SUMMARY

Database	Search Distance (Miles)	Target Property	< 1/8	1/8 - 1/4	1/4 - 1/2	1/2 - 1	> 1	Total Plotted
<i>Lists of state and tribal leaking storage tanks</i>								
LUST	0.500		2	0	2	NR	NR	4
INDIAN LUST	0.500		0	0	0	NR	NR	0
CPS-SLIC	0.500		0	0	0	NR	NR	0
<i>Lists of state and tribal registered storage tanks</i>								
FEMA UST	0.250		0	0	NR	NR	NR	0
UST	0.250		2	0	NR	NR	NR	2
AST	0.250		1	0	NR	NR	NR	1
INDIAN UST	0.250		0	0	NR	NR	NR	0
<i>Lists of state and tribal voluntary cleanup sites</i>								
VCP	0.500		0	0	1	NR	NR	1
INDIAN VCP	0.500		0	0	0	NR	NR	0
<i>Lists of state and tribal brownfield sites</i>								
BROWNFIELDS	0.500		0	0	0	NR	NR	0
<u>ADDITIONAL ENVIRONMENTAL RECORDS</u>								
<i>Local Brownfield lists</i>								
US BROWNFIELDS	0.500		0	0	0	NR	NR	0
<i>Local Lists of Landfill / Solid Waste Disposal Sites</i>								
WMUDS/SWAT	0.500		0	0	0	NR	NR	0
SWRCY	0.500		0	1	0	NR	NR	1
HAULERS	0.001		0	NR	NR	NR	NR	0
INDIAN ODI	0.500		0	0	0	NR	NR	0
DEBRIS REGION 9	0.500		0	0	0	NR	NR	0
ODI	0.500		0	0	0	NR	NR	0
IHS OPEN DUMPS	0.500		0	0	0	NR	NR	0
<i>Local Lists of Hazardous waste / Contaminated Sites</i>								
US HIST CDL	0.001		0	NR	NR	NR	NR	0
HIST Cal-Sites	1.000		0	0	0	0	NR	0
SCH	0.250		0	0	NR	NR	NR	0
CDL	0.001		0	NR	NR	NR	NR	0
CERS HAZ WASTE	0.250		1	4	NR	NR	NR	5
Toxic Pits	1.000		0	0	0	0	NR	0
US CDL	0.001		0	NR	NR	NR	NR	0
<i>Local Lists of Registered Storage Tanks</i>								
SWEEPS UST	0.250		1	0	NR	NR	NR	1
HIST UST	0.250		0	0	NR	NR	NR	0
CA FID UST	0.250		1	0	NR	NR	NR	1
CERS TANKS	0.250		1	1	NR	NR	NR	2
<i>Local Land Records</i>								
LIENS	0.001		0	NR	NR	NR	NR	0

MAP FINDINGS SUMMARY

Database	Search Distance (Miles)	Target Property	< 1/8	1/8 - 1/4	1/4 - 1/2	1/2 - 1	> 1	Total Plotted
LIENS 2	0.001		0	NR	NR	NR	NR	0
DEED	0.500		0	0	1	NR	NR	1
Records of Emergency Release Reports								
HMIRS	0.001		0	NR	NR	NR	NR	0
CHMIRS	0.001	1	0	NR	NR	NR	NR	1
LDS	0.001		0	NR	NR	NR	NR	0
MCS	0.001		0	NR	NR	NR	NR	0
SPILLS 90	0.001		0	NR	NR	NR	NR	0
Other Ascertainable Records								
RCRA NonGen / NLR	0.250	1	5	5	NR	NR	NR	11
FUDS	1.000		0	0	0	0	NR	0
DOD	1.000		0	0	0	0	NR	0
SCRD DRYCLEANERS	0.500		0	0	0	NR	NR	0
US FIN ASSUR	0.001		0	NR	NR	NR	NR	0
EPA WATCH LIST	0.001		0	NR	NR	NR	NR	0
2020 COR ACTION	0.250		0	0	NR	NR	NR	0
TSCA	0.001		0	NR	NR	NR	NR	0
TRIS	0.001		0	NR	NR	NR	NR	0
SSTS	0.001		0	NR	NR	NR	NR	0
ROD	1.000		0	0	0	0	NR	0
RMP	0.001		0	NR	NR	NR	NR	0
RAATS	0.001		0	NR	NR	NR	NR	0
PRP	0.001		0	NR	NR	NR	NR	0
PADS	0.001		0	NR	NR	NR	NR	0
ICIS	0.001		0	NR	NR	NR	NR	0
FTTS	0.001		0	NR	NR	NR	NR	0
MLTS	0.001		0	NR	NR	NR	NR	0
COAL ASH DOE	0.001		0	NR	NR	NR	NR	0
COAL ASH EPA	0.500		0	0	0	NR	NR	0
PCB TRANSFORMER	0.001		0	NR	NR	NR	NR	0
RADINFO	0.001		0	NR	NR	NR	NR	0
HIST FTTS	0.001		0	NR	NR	NR	NR	0
DOT OPS	0.001		0	NR	NR	NR	NR	0
CONSENT	1.000		0	0	0	0	NR	0
INDIAN RESERV	1.000		0	0	0	0	NR	0
FUSRAP	1.000		0	0	0	0	NR	0
UMTRA	0.500		0	0	0	NR	NR	0
LEAD SMELTERS	0.001		0	NR	NR	NR	NR	0
US AIRS	0.001		0	NR	NR	NR	NR	0
US MINES	0.250		0	0	NR	NR	NR	0
ABANDONED MINES	0.250		0	0	NR	NR	NR	0
FINDS	0.001	3	0	NR	NR	NR	NR	3
DOCKET HWC	0.001		0	NR	NR	NR	NR	0
ECHO	0.001	2	0	NR	NR	NR	NR	2
UXO	1.000		0	0	0	0	NR	0
FUELS PROGRAM	0.250		0	0	NR	NR	NR	0
PFAS NPL	0.250		0	0	NR	NR	NR	0
PFAS FEDERAL SITES	0.250		0	0	NR	NR	NR	0
PFAS TSCA	0.250		0	0	NR	NR	NR	0

MAP FINDINGS SUMMARY

Database	Search Distance (Miles)	Target Property	< 1/8	1/8 - 1/4	1/4 - 1/2	1/2 - 1	> 1	Total Plotted
PFAS RCRA MANIFEST	0.250		0	0	NR	NR	NR	0
PFAS ATSDR	0.250		0	0	NR	NR	NR	0
PFAS WQP	0.250		0	0	NR	NR	NR	0
PFAS NPDES	0.250		0	0	NR	NR	NR	0
PFAS ECHO	0.250		0	0	NR	NR	NR	0
PFAS ECHO FIRE TRAINING	0.250		0	0	NR	NR	NR	0
PFAS PART 139 AIRPORT	0.250		0	0	NR	NR	NR	0
AQUEOUS FOAM NRC	0.250		0	0	NR	NR	NR	0
PFAS	0.250		0	0	NR	NR	NR	0
AQUEOUS FOAM	TP		NR	NR	NR	NR	NR	0
CA BOND EXP. PLAN	1.000		0	0	0	0	NR	0
Cortese	0.500		1	0	1	NR	NR	2
CUPA Listings	0.250		0	0	NR	NR	NR	0
DRYCLEANERS	0.250		0	4	NR	NR	NR	4
EMI	0.001		0	NR	NR	NR	NR	0
ENF	0.001		0	NR	NR	NR	NR	0
Financial Assurance	0.001		0	NR	NR	NR	NR	0
ICE	0.001		0	NR	NR	NR	NR	0
HIST CORTESE	0.500		0	0	2	NR	NR	2
HWP	1.000		0	0	0	1	NR	1
HWT	0.250		0	0	NR	NR	NR	0
HAZNET	0.001	4	0	NR	NR	NR	NR	4
MINES	0.250		0	0	NR	NR	NR	0
MWMP	0.250		0	0	NR	NR	NR	0
NPDES	0.001		0	NR	NR	NR	NR	0
San Bern. Co. Permit	0.250	2	5	5	NR	NR	NR	12
PEST LIC	0.001		0	NR	NR	NR	NR	0
PROC	0.500		0	0	0	NR	NR	0
Notify 65	1.000		0	0	0	0	NR	0
HAZMAT	0.250		0	0	NR	NR	NR	0
UIC	0.001		0	NR	NR	NR	NR	0
UIC GEO	0.001		0	NR	NR	NR	NR	0
WASTEWATER PITS	0.500		0	0	0	NR	NR	0
WDS	0.001		0	NR	NR	NR	NR	0
WIP	0.250		0	0	NR	NR	NR	0
MILITARY PRIV SITES	0.001		0	NR	NR	NR	NR	0
PROJECT	0.001		0	NR	NR	NR	NR	0
WDR	0.001		0	NR	NR	NR	NR	0
CIWQS	0.001		0	NR	NR	NR	NR	0
CERS	0.001		0	NR	NR	NR	NR	0
NON-CASE INFO	0.001		0	NR	NR	NR	NR	0
OTHER OIL GAS	0.001		0	NR	NR	NR	NR	0
PROD WATER PONDS	0.001		0	NR	NR	NR	NR	0
SAMPLING POINT	0.001		0	NR	NR	NR	NR	0
WELL STIM PROJ	0.001		0	NR	NR	NR	NR	0
HWTS	TP	6	NR	NR	NR	NR	NR	6
PFAS TRIS	0.250		0	0	NR	NR	NR	0
MINES MRDS	0.001		0	NR	NR	NR	NR	0

EDR HIGH RISK HISTORICAL RECORDS

EDR Exclusive Records

EDR MGP	1.000		0	0	0	0	NR	0
---------	-------	--	---	---	---	---	----	---

MAP FINDINGS SUMMARY

Database	Search Distance (Miles)	Target Property	< 1/8	1/8 - 1/4	1/4 - 1/2	1/2 - 1	> 1	Total Plotted
EDR Hist Auto	0.125		0	NR	NR	NR	NR	0
EDR Hist Cleaner	0.125		0	NR	NR	NR	NR	0
<u>EDR RECOVERED GOVERNMENT ARCHIVES</u>								
<i>Exclusive Recovered Govt. Archives</i>								
RGA LF	0.001		0	NR	NR	NR	NR	0
RGA LUST	0.001		0	NR	NR	NR	NR	0
- Totals --		20	20	22	8	5	0	75

NOTES:

TP = Target Property

NR = Not Requested at this Search Distance

Sites may be listed in more than one database

Map ID
 Direction
 Distance
 Elevation

MAP FINDINGS

Site

Database(s)

EDR ID Number
 EPA ID Number

A1	SPLASH KINGDOM WATERPARK	RCRA NonGen / NLR	1024867035
Target	1101 CALIFORNIA ST		CAL000435627
Property	REDLANDS, CA 92373		

Site 1 of 10 in cluster A

Actual:
1160 ft.

RCRA Listings:		
Date Form Received by Agency:		20180502
Handler Name:		Splash Kingdom Waterpark
Handler Address:		1101 CALIFORNIA ST
Handler City,State,Zip:		REDLANDS, CA 92373
EPA ID:		CAL000435627
Contact Name:		PAMELA KENNEDY
Contact Address:		1101 CALIFORNIA ST
Contact City,State,Zip:		REDLANDS, CA 92373
Contact Telephone:		714-642-9935
Contact Fax:		Not reported
Contact Email:		PAMELAKENNEDY3@GMAIL.COM
Contact Title:		Not reported
EPA Region:		09
Land Type:		Not reported
Federal Waste Generator Description:		Not a generator, verified
Non-Notifier:		Not reported
Biennial Report Cycle:		Not reported
Accessibility:		Not reported
Active Site Indicator:		Handler Activities
State District Owner:		Not reported
State District:		Not reported
Mailing Address:		1101 CALIFORNIA ST
Mailing City,State,Zip:		REDLANDS, CA 92373
Owner Name:		Ps80 Partners Llc
Owner Type:		Other
Operator Name:		Pamela Kennedy
Operator Type:		Other
Short-Term Generator Activity:		No
Importer Activity:		No
Mixed Waste Generator:		No
Transporter Activity:		No
Transfer Facility Activity:		No
Recycler Activity with Storage:		No
Small Quantity On-Site Burner Exemption:		No
Smelting Melting and Refining Furnace Exemption:		No
Underground Injection Control:		No
Off-Site Waste Receipt:		No
Universal Waste Indicator:		Yes
Universal Waste Destination Facility:		Yes
Federal Universal Waste:		No
Active Site State-Reg Handler:		---
Federal Facility Indicator:		Not reported
Hazardous Secondary Material Indicator:		N
Sub-Part K Indicator:		Not reported
2018 GPRC Permit Baseline:		Not on the Baseline
2018 GPRC Renewals Baseline:		Not on the Baseline
202 GPRC Corrective Action Baseline:		No
Subject to Corrective Action Universe:		No
Non-TSDFs Where RCRA CA has Been Imposed Universe:		No
Corrective Action Priority Ranking:		No NCAPS ranking
Environmental Control Indicator:		No
Institutional Control Indicator:		No

Map ID
Direction
Distance
Elevation

MAP FINDINGS

Site

Database(s)

EDR ID Number
EPA ID Number

SPLASH KINGDOM WATERPARK (Continued)

1024867035

Human Exposure Controls Indicator: N/A
Groundwater Controls Indicator: N/A
Significant Non-Complier Universe: No
Unaddressed Significant Non-Complier Universe: No
Addressed Significant Non-Complier Universe: No
Significant Non-Complier With a Compliance Schedule Universe: No
Financial Assurance Required: Not reported
Handler Date of Last Change: 20180907
Recognized Trader-Importer: No
Recognized Trader-Exporter: No
Importer of Spent Lead Acid Batteries: No
Exporter of Spent Lead Acid Batteries: No
Recycler Activity Without Storage: No
Manifest Broker: No
Sub-Part P Indicator: No

Handler - Owner Operator:

Owner/Operator Indicator: Owner
Owner/Operator Name: PS80 PARTNERS LLC
Legal Status: Other
Date Became Current: Not reported
Date Ended Current: Not reported
Owner/Operator Address: 1101 CALIFORNIA ST
Owner/Operator City,State,Zip: REDLANDS, CA 92373
Owner/Operator Telephone: 909-335-7275
Owner/Operator Telephone Ext: Not reported
Owner/Operator Fax: Not reported
Owner/Operator Email: Not reported

Owner/Operator Indicator: Operator
Owner/Operator Name: PAMELA KENNEDY
Legal Status: Other
Date Became Current: Not reported
Date Ended Current: Not reported
Owner/Operator Address: 1101 CALIFORNIA ST
Owner/Operator City,State,Zip: REDLANDS, CA 92373
Owner/Operator Telephone: 714-642-9935
Owner/Operator Telephone Ext: Not reported
Owner/Operator Fax: Not reported
Owner/Operator Email: Not reported

Historic Generators:

Receive Date: 20180502
Handler Name: SPLASH KINGDOM WATERPARK
Federal Waste Generator Description: Not a generator, verified
State District Owner: Not reported
Large Quantity Handler of Universal Waste: No
Recognized Trader Importer: No
Recognized Trader Exporter: No
Spent Lead Acid Battery Importer: No
Spent Lead Acid Battery Exporter: No
Current Record: Yes
Non Storage Recycler Activity: Not reported
Electronic Manifest Broker: Not reported

Map ID
Direction
Distance
Elevation

MAP FINDINGS

Site

Database(s)

EDR ID Number
EPA ID Number

SPLASH KINGDOM WATERPARK (Continued)

1024867035

List of NAICS Codes and Descriptions:

NAICS Code: 713110
NAICS Description: AMUSEMENT AND THEME PARKS

Facility Has Received Notices of Violations:

Violations: No Violations Found

Evaluation Action Summary:

Evaluations: No Evaluations Found

**A2
Target
Property**

**PHARAOH'S LOST KINGDOM
1101 N CALIFORNIA ST
REDLANDS, CA 92374**

**HAZNET S113090013
HWTS N/A**

Site 2 of 10 in cluster A

**Actual:
1160 ft.**

HAZNET:
Name: PHARAOH'S LOST KINGDOM
Address: 1101 N CALIFORNIA ST
Address 2: Not reported
City,State,Zip: REDLANDS, CA 923740000
Contact: RICH WOODHOUSE GENERAL MANAGER
Telephone: 9093357275
Mailing Name: Not reported
Mailing Address: 1101 N CALIFORNIA ST

Year: 2006
Gepaid: CAL000171370
TSD EPA ID: CAD044429835
CA Waste Code: 221 - Waste oil and mixed oil
Disposal Method: H01 - Transfer Station
Tons: 1.14

Additional Info:

Year: 2006
Gen EPA ID: CAL000171370

Shipment Date: 20060830
Creation Date: 11/21/2006 18:30:32
Receipt Date: 20060907
Manifest ID: 25266235
Trans EPA ID: CAD982413262
Trans Name: EVERGREEN ENVIRONMENTAL SOUTH
Trans 2 EPA ID: Not reported
Trans 2 Name: Not reported
TSDF EPA ID: CAD044429835
Trans Name: TERIS
TSDF Alt EPA ID: CAD044429835
TSDF Alt Name: Not reported
Waste Code Description: 221 - Waste oil and mixed oil
RCRA Code: D001
Meth Code: H01 - Transfer Station
Quantity Tons: 1.14
Waste Quantity: 300

Map ID
Direction
Distance
Elevation

MAP FINDINGS

Site

Database(s)

EDR ID Number
EPA ID Number

PHARAOH'S LOST KINGDOM (Continued)

S113090013

Quantity Unit: G
Additional Code 1: Not reported
Additional Code 2: Not reported
Additional Code 3: Not reported
Additional Code 4: Not reported
Additional Code 5: Not reported

HWTS:

Name: PHARAOH'S LOST KINGDOM
Address: 1101 N CALIFORNIA ST
Address 2: Not reported
City,State,Zip: REDLANDS, CA 92374
EPA ID: CAL000171370
Inactive Date: 06/30/2007
Create Date: 12/23/1999
Last Act Date: Not reported
Mailing Name: Not reported
Mailing Address: 1101 N CALIFORNIA ST
Mailing Address 2: Not reported
Mailing City,State,Zip: REDLANDS, CA 923740000
Owner Name: PHARAOH'S LOST KINGDOM CORP
Owner Address: 1101 N CALIFORNIA ST
Owner Address 2: Not reported
Owner City,State,Zip: REDLANDS, CA 923740000
Contact Name: RICH WOODHOUSE GENERAL MANAGER
Contact Address: 1101 N CALIFORNIA ST
Contact Address 2: Not reported
City,State,Zip: REDLANDS, CA 923740000
Facility Status: Inactive
Facility Type: PERMANENT
Category: STATE
Latitude: 34.068137
Longitude: -117.226272

**A3
Target
Property**

**SPLASH KINGDOM WATERPARK AT PHARAOH'S
1101 CALIFORNIA ST
REDLANDS, CA 92374**

**FINDS 1023280871
N/A**

Site 3 of 10 in cluster A

**Actual:
1160 ft.**

FINDS:
Registry ID: 110065714828

Click Here for FRS Facility Detail Report:

Environmental Interest/Information System:
STATE MASTER

Click this hyperlink while viewing on your computer to access additional FINDS: detail in the EDR Site Report.

Map ID
Direction
Distance
Elevation

MAP FINDINGS

Site

Database(s)

EDR ID Number
EPA ID Number

A4 WATERPARK VENTURES LLC DBA SPLASH KINGDOM WATERPAR
Target 1101 CALIFORNIA ST
Property REDLANDS, CA 92374

HAZNET S113801224
HWTS N/A

Site 4 of 10 in cluster A

Actual:
1160 ft.

HAZNET:
Name: WATERPARK VENTURES LLC DBA SPLASH KINGDOM WATERPARK
Address: 1101 CALIFORNIA ST
Address 2: Not reported
City,State,Zip: REDLANDS, CA 92374
Contact: JAMIE UNDERWOOD
Telephone: 9093357275
Mailing Name: Not reported
Mailing Address: 1101 CALIFORNIA ST

Year: 2012
Gepaid: CAL000371592
TSD EPA ID: CAD982444481
CA Waste Code: 222 - Oil/water separation sludge
Disposal Method: H141 - Storage, Bulking, And/Or Transfer Off Site--No Treatment/Reovery (H010-H129) Or (H131-H135)
Tons: 1.14675

Year: 2012
Gepaid: CAL000371592
TSD EPA ID: CAD008364432
CA Waste Code: 214 - Unspecified solvent mixture
Disposal Method: H061 - Fuel Blending Prior To Energy Recovery At Another Site
Tons: 0.72

Year: 2012
Gepaid: CAL000371592
TSD EPA ID: CAD044429835
CA Waste Code: 221 - Waste oil and mixed oil
Disposal Method: H141 - Storage, Bulking, And/Or Transfer Off Site--No Treatment/Reovery (H010-H129) Or (H131-H135)
Tons: 0.209

Additional Info:

Year: 2012
Gen EPA ID: CAL000371592

Shipment Date: 20120420
Creation Date: 6/12/2012 20:30:16
Receipt Date: 20120427
Manifest ID: 009945205JJK
Trans EPA ID: MAD039322250
Trans Name: CLEAN HARBORS ENVIRONMENTAL SERVICES INC
Trans 2 EPA ID: Not reported
Trans 2 Name: Not reported
TSD EPA ID: CAD044429835
Trans Name: CLEAN HARBORS WILMINGTON LLC
TSD Alt EPA ID: Not reported
TSD Alt Name: Not reported
Waste Code Description: 221 - Waste oil and mixed oil
RCRA Code: D018
Meth Code: H141 - Storage, Bulking, And/Or Transfer Off Site--No

Map ID
Direction
Distance
Elevation

MAP FINDINGS

Site

Database(s)

EDR ID Number
EPA ID Number

WATERPARK VENTURES LLC DBA SPLASH KINGDOM WATERPARK (Continued)

S113801224

Quantity Tons:	Treatment/Reovery (H010-H129) Or (H131-H135) 0.209
Waste Quantity:	55
Quantity Unit:	G
Additional Code 1:	D001
Additional Code 2:	Not reported
Additional Code 3:	Not reported
Additional Code 4:	Not reported
Additional Code 5:	Not reported
Shipment Date:	20120410
Creation Date:	5/30/2012 20:30:19
Receipt Date:	20120420
Manifest ID:	009218090JJK
Trans EPA ID:	CAR000220608
Trans Name:	ENVIRONMENTAL SERVICES OF CALIFORNIA INC
Trans 2 EPA ID:	CAD983649880
Trans 2 Name:	PSC ENVIRONMENTAL SERVICES OF POMONA LP
TSDf EPA ID:	CAD008364432
Trans Name:	RHO CHEM LLC
TSDf Alt EPA ID:	Not reported
TSDf Alt Name:	Not reported
Waste Code Description:	214 - Unspecified solvent mixture
RCRA Code:	D001
Meth Code:	H061 - Fuel Blending Prior To Energy Recovery At Another Site
Quantity Tons:	0.72
Waste Quantity:	200
Quantity Unit:	G
Additional Code 1:	Not reported
Additional Code 2:	Not reported
Additional Code 3:	Not reported
Additional Code 4:	Not reported
Additional Code 5:	Not reported
Shipment Date:	20120410
Creation Date:	8/7/2012 22:15:13
Receipt Date:	20120417
Manifest ID:	009218096JJK
Trans EPA ID:	CAR000220608
Trans Name:	ENVIRONMENTAL SERVICES OF CALIFORNIA INC
Trans 2 EPA ID:	Not reported
Trans 2 Name:	Not reported
TSDf EPA ID:	CAD982444481
Trans Name:	FILTER RECYCLING SERVICES INC
TSDf Alt EPA ID:	Not reported
TSDf Alt Name:	Not reported
Waste Code Description:	222 - Oil/water separation sludge
RCRA Code:	Not reported
Meth Code:	H141 - Storage, Bulking, And/Or Transfer Off Site--No Treatment/Reovery (H010-H129) Or (H131-H135)
Quantity Tons:	1.14675
Waste Quantity:	275
Quantity Unit:	G
Additional Code 1:	Not reported
Additional Code 2:	Not reported
Additional Code 3:	Not reported
Additional Code 4:	Not reported

Map ID
Direction
Distance
Elevation

MAP FINDINGS

Site

Database(s)

EDR ID Number
EPA ID Number

WATERPARK VENTURES LLC DBA SPLASH KINGDOM WATERPARK (Continued)

S113801224

Additional Code 5: Not reported

HWTS:

Name: WATERPARK VENTURES LLC DBA SPLASH KINGDOM WATERPARK
Address: 1101 CALIFORNIA ST
Address 2: Not reported
City,State,Zip: REDLANDS, CA 92374
EPA ID: CAL000371592
Inactive Date: 06/30/2012
Create Date: 02/08/2012
Last Act Date: Not reported
Mailing Name: Not reported
Mailing Address: 1101 CALIFORNIA ST
Mailing Address 2: Not reported
Mailing City,State,Zip: REDLANDS, CA 92374
Owner Name: WATERPARK VENTURES LLC
Owner Address: 1101 CALIFORNIA ST
Owner Address 2: Not reported
Owner City,State,Zip: REDLANDS, CA 92374
Contact Name: JAMIE UNDERWOOD
Contact Address: 1101 CALIFORNIA ST
Contact Address 2: Not reported
City,State,Zip: REDLANDS, CA 92374
Facility Status: Inactive
Facility Type: PERMANENT
Category: STATE
Latitude: 34.067803
Longitude: -117.227427

NAICS:

EPA ID: CAL000371592
Create Date: 2012-02-08 13:07:04.987
NAICS Code: 71311
NAICS Description: Amusement and Theme Parks
Issued EPA ID Date: 2012-02-08 13:07:04.95300
Inactive Date: 2012-06-30 00:00:00
Facility Name: WATERPARK VENTURES LLC DBA SPLASH KINGDOM WATERPARK
Facility Address: 1101 CALIFORNIA ST
Facility Address 2: Not reported
Facility City: REDLANDS
Facility County: Not reported
Facility State: CA
Facility Zip: 92374

A5 **SPLASH KINGDOM WATERPARK**
Target **1101 CALIFORNIA ST**
Property **REDLANDS, CA 92373**

FINDS **1024696082**
ECHO **N/A**

Site 5 of 10 in cluster A

Actual: FINDS:
1160 ft. Registry ID: 110070484476

[Click Here for FRS Facility Detail Report:](#)

Environmental Interest/Information System:
RCRAInfo is a national information system that supports the Resource

Map ID
 Direction
 Distance
 Elevation

MAP FINDINGS

Site

Database(s)

EDR ID Number
 EPA ID Number

SPLASH KINGDOM WATERPARK (Continued)

1024696082

Conservation and Recovery Act (RCRA) program through the tracking of events and activities related to facilities that generate, transport, and treat, store, or dispose of hazardous waste. RCRAInfo allows RCRA program staff to track the notification, permit, compliance, and corrective action activities required under RCRA.

[Click this hyperlink](#) while viewing on your computer to access additional FINDS: detail in the EDR Site Report.

ECHO:

Envid: 1024696082
 Registry ID: 110070484476
 DFR URL: <http://echo.epa.gov/detailed-facility-report?fid=110070484476>
 Name: SPLASH KINGDOM WATERPARK
 Address: 1101 CALIFORNIA ST
 City,State,Zip: REDLANDS, CA 92373

**A6
 Target
 Property**

**FEC OF REDLANDS LLC
 1101 CALIFORNIA ST
 REDLANDS, CA 92374**

**HWTS S124858959
 N/A**

Site 6 of 10 in cluster A

**Actual:
 1160 ft.**

HWTS:

Name: FEC OF REDLANDS LLC
 Address: 1101 CALIFORNIA ST
 Address 2: Not reported
 City,State,Zip: REDLANDS, CA 92374
 EPA ID: CAL000304072
 Inactive Date: 03/17/2006
 Create Date: 03/03/2006
 Last Act Date: Not reported
 Mailing Name: Not reported
 Mailing Address: 1101 CALIFORNIA ST
 Mailing Address 2: Not reported
 Mailing City,State,Zip: REDLANDS, CA 923744547
 Owner Name: NEWMARK ENTERTAINMENT
 Owner Address: 95 ENTERPRISE STE 340
 Owner Address 2: Not reported
 Owner City,State,Zip: ALISO VIEJO, CA 926562613
 Contact Name: TAMMY SINGLETARY/BRUCE WOODWORTH
 Contact Address: 1101 CALIFORNIA ST
 Contact Address 2: Not reported
 City,State,Zip: REDLANDS, CA 923744547
 Facility Status: Inactive
 Facility Type: PERMANENT
 Category: STATE
 Latitude: 34.068129
 Longitude: -117.226169

NAICS:

EPA ID: CAL000304072
 Create Date: 2006-03-03 13:26:31.217
 NAICS Code: 71311
 NAICS Description: Amusement and Theme Parks
 Issued EPA ID Date: 2006-03-03 13:26:31.20300
 Inactive Date: 2006-03-17 00:00:00
 Facility Name: FEC OF REDLANDS LLC
 Facility Address: 1101 CALIFORNIA ST

Map ID
Direction
Distance
Elevation

MAP FINDINGS

Site

Database(s)

EDR ID Number
EPA ID Number

FEC OF REDLANDS LLC (Continued)

S124858959

Facility Address 2: Not reported
Facility City: REDLANDS
Facility County: Not reported
Facility State: CA
Facility Zip: 923744547

A7 PHARAOH'S ADVENTURE PARK
Target 1101 CALIFORNIA ST
Property REDLANDS, CA 92374

HAZNET S113468427
HWTS N/A

Site 7 of 10 in cluster A

Actual:
1160 ft.

HAZNET:
Name: PHARAOH'S ADVENTURE PARK
Address: 1101 CALIFORNIA ST
Address 2: Not reported
City,State,Zip: REDLANDS, CA 923744547
Contact: RICH WOODHOUSE GENERAL MANAGER
Telephone: 9093357275
Mailing Name: Not reported
Mailing Address: 1101 CALIFORNIA ST

Year: 2013
Gepaid: CAL000358543
TSD EPA ID: NVT330010000
CA Waste Code: 352 - Other organic solids
Disposal Method: H132 - Landfill Or Surface Impoundment That Will Be Closed As
Landfill(To Include On-Site Treatment And/Or Stabilization)
Tons: 0.0375

Year: 2010
Gepaid: CAL000358543
TSD EPA ID: CAT080013352
CA Waste Code: 221 - Waste oil and mixed oil
Disposal Method: H039 - Other Recovery Of Reclamation For Reuse Including Acid
Regeneration, Organics Recovery Ect
Tons: 0.418

Additional Info:

Year: 2013
Gen EPA ID: CAL000358543

Shipment Date: 20130211
Creation Date: 8/21/2013 22:15:07
Receipt Date: 20130218
Manifest ID: 002635966SKS
Trans EPA ID: TXR000081205
Trans Name: SAFETY-KLEEN SYSTEMS INC
Trans 2 EPA ID: Not reported
Trans 2 Name: Not reported
TSD EPA ID: NVT330010000
Trans Name: US ECOLOGY NEVADA
TSD EPA Alt EPA ID: Not reported
TSD EPA Alt Name: Not reported
Waste Code Description: 352 - Other organic solids

Map ID
Direction
Distance
Elevation

MAP FINDINGS

Site

Database(s)

EDR ID Number
EPA ID Number

PHARAOH'S ADVENTURE PARK (Continued)

S113468427

RCRA Code: Not reported
Meth Code: H132 - Landfill Or Surface Impoundment That Will Be Closed As
Landfill(To Include On-Site Treatment And/OR Stabilization)
Quantity Tons: 0.0375
Waste Quantity: 75
Quantity Unit: P
Additional Code 1: Not reported
Additional Code 2: Not reported
Additional Code 3: Not reported
Additional Code 4: Not reported
Additional Code 5: Not reported

Additional Info:
Year: 2010
Gen EPA ID: CAL000358543

Shipment Date: 20101112
Creation Date: 1/12/2011 18:30:17
Receipt Date: 20101115
Manifest ID: 001122091GBF
Trans EPA ID: CAD980814446
Trans Name: MARK ALARCON'S WASTE OIL SERVICE
Trans 2 EPA ID: Not reported
Trans 2 Name: Not reported
TSDf EPA ID: CAT080013352
Trans Name: DE MENNO KERDOON
TSDf Alt EPA ID: Not reported
TSDf Alt Name: Not reported
Waste Code Description: 221 - Waste oil and mixed oil
RCRA Code: Not reported
Meth Code: H039 - Other Recovery Of Reclamation For Reuse Including Acid
Regeneration, Organics Recovery Ect
Quantity Tons: 0.418
Waste Quantity: 110
Quantity Unit: G
Additional Code 1: Not reported
Additional Code 2: Not reported
Additional Code 3: Not reported
Additional Code 4: Not reported
Additional Code 5: Not reported

HWTS:
Name: PHARAOH'S ADVENTURE PARK
Address: 1101 CALIFORNIA ST
Address 2: Not reported
City,State,Zip: REDLANDS, CA 92374
EPA ID: CAL000358543
Inactive Date: 06/30/2012
Create Date: 11/04/2010
Last Act Date: Not reported
Mailing Name: Not reported
Mailing Address: 1101 CALIFORNIA ST
Mailing Address 2: Not reported
Mailing City,State,Zip: REDLANDS, CA 923744547
Owner Name: JAMES W BRASWELL
Owner Address: 1101 CALIFORNIA ST

Map ID
Direction
Distance
Elevation

MAP FINDINGS

Site

Database(s)

EDR ID Number
EPA ID Number

PHARAOH'S ADVENTURE PARK (Continued)

S113468427

Owner Address 2: Not reported
Owner City,State,Zip: REDLANDS, CA 923744547
Contact Name: RICH WOODHOUSE GENERAL MANAGER
Contact Address: 1101 CALIFORNIA ST
Contact Address 2: Not reported
City,State,Zip: REDLANDS, CA 923744547
Facility Status: Inactive
Facility Type: PERMANENT
Category: STATE
Latitude: 34.0678
Longitude: -117.22743

NAICS:

EPA ID: CAL000358543
Create Date: 2010-11-04 16:28:32.153
NAICS Code: 71311
NAICS Description: Amusement and Theme Parks
Issued EPA ID Date: 2010-11-04 16:28:32.14000
Inactive Date: 2012-06-30 00:00:00
Facility Name: PHARAOH'S ADVENTURE PARK
Facility Address: 1101 CALIFORNIA ST
Facility Address 2: Not reported
Facility City: REDLANDS
Facility County: Not reported
Facility State: CA
Facility Zip: 923744547

**A8
Target
Property**

**PHARAOH'S ADVENTURE PARK
1101 N CALIFORNIA ST
REDLANDS, CA 92374**

**San Bern. Co. Permit S108753012
N/A**

Site 8 of 10 in cluster A

**Actual:
1160 ft.**

San Bern. Co. Permit:
Name: PHARAOH'S ADVENTURE PARK
Address: 1101 N CALIFORNIA ST
City,State,Zip: REDLANDS, CA 92374
Region: SAN BERNARDINO
Facility ID: FA0013585
Owner: ALADDIN ENTERTAINMENT
Permit Number: PT0023835
Permit Category: HAZMAT HANDLER 26-50 EMPLOYEES
Facility Status: INACTIVE
Expiration Date: 10/31/2012

Name: PHARAOH'S ADVENTURE PARK
Address: 1101 N CALIFORNIA ST
City,State,Zip: REDLANDS, CA 92374
Region: SAN BERNARDINO
Facility ID: FA0013585
Owner: ALADDIN ENTERTAINMENT
Permit Number: PT0023836
Permit Category: SPECIAL GENERATOR
Facility Status: INACTIVE
Expiration Date: 10/31/2012

Map ID
 Direction
 Distance
 Elevation

MAP FINDINGS

Site

Database(s)

EDR ID Number
 EPA ID Number

A9 PHARAOHS LOST KINGDOM
Target 1101 N CALIFORNIA ST
Property REDLANDS, CA 92374

RCRA-SQG 1004675590
FINDS CAR000074880
ECHO
HAZNET
HWTS

Site 9 of 10 in cluster A

Actual:
1160 ft.

RCRA Listings:
 Date Form Received by Agency: 20000901
 Handler Name: Pharaohs Lost Kingdom
 Handler Address: 1101 N CALIFORNIA ST
 Handler City,State,Zip: REDLANDS, CA 92374
 EPA ID: CAR000074880
 Contact Name: ARTHUR MORTINER
 Contact Address: 1101 N CALIFORNIA ST
 Contact City,State,Zip: REDLANDS, CA 92374
 Contact Telephone: 909-335-7275
 Contact Fax: Not reported
 Contact Email: Not reported
 Contact Title: Not reported
 EPA Region: 09
 Land Type: Private
 Federal Waste Generator Description: Small Quantity Generator
 Non-Notifier: Not reported
 Biennial Report Cycle: Not reported
 Accessibility: Not reported
 Active Site Indicator: Handler Activities
 State District Owner: Not reported
 State District: Not reported
 Mailing Address: 1101 N CALIFORNIA ST
 Mailing City,State,Zip: REDLANDS, CA 92374
 Owner Name: Pharaohs Lost Kingdom
 Owner Type: Private
 Operator Name: Not reported
 Operator Type: Not reported
 Short-Term Generator Activity: No
 Importer Activity: No
 Mixed Waste Generator: No
 Transporter Activity: No
 Transfer Facility Activity: No
 Recycler Activity with Storage: No
 Small Quantity On-Site Burner Exemption: No
 Smelting Melting and Refining Furnace Exemption: No
 Underground Injection Control: No
 Off-Site Waste Receipt: No
 Universal Waste Indicator: No
 Universal Waste Destination Facility: No
 Federal Universal Waste: No
 Active Site State-Reg Handler: ---
 Federal Facility Indicator: Not reported
 Hazardous Secondary Material Indicator: NN
 Sub-Part K Indicator: Not reported
 2018 GPRC Permit Baseline: Not on the Baseline
 2018 GPRC Renewals Baseline: Not on the Baseline
 202 GPRC Corrective Action Baseline: No
 Subject to Corrective Action Universe: No
 Non-TSDFs Where RCRA CA has Been Imposed Universe: No
 Corrective Action Priority Ranking: No NCAPS ranking
 Environmental Control Indicator: No
 Institutional Control Indicator: No

Map ID
Direction
Distance
Elevation

MAP FINDINGS

Site

Database(s)

EDR ID Number
EPA ID Number

PHARAOHS LOST KINGDOM (Continued)

1004675590

Human Exposure Controls Indicator:	N/A
Groundwater Controls Indicator:	N/A
Significant Non-Complier Universe:	No
Unaddressed Significant Non-Complier Universe:	No
Addressed Significant Non-Complier Universe:	No
Significant Non-Complier With a Compliance Schedule Universe:	No
Financial Assurance Required:	Not reported
Handler Date of Last Change:	20021007
Recognized Trader-Importer:	No
Recognized Trader-Exporter:	No
Importer of Spent Lead Acid Batteries:	No
Exporter of Spent Lead Acid Batteries:	No
Recycler Activity Without Storage:	Not reported
Manifest Broker:	Not reported
Sub-Part P Indicator:	No

Hazardous Waste Summary:

Waste Code:	D001
Waste Description:	IGNITABLE WASTE
Waste Code:	D039
Waste Description:	TETRACHLOROETHYLENE

Handler - Owner Operator:

Owner/Operator Indicator:	Owner
Owner/Operator Name:	PHARAOHS LOST KINGDOM
Legal Status:	Private
Date Became Current:	Not reported
Date Ended Current:	Not reported
Owner/Operator Address:	1101 N CALIFORNIA ST
Owner/Operator City,State,Zip:	REDLANDS, CA 92374
Owner/Operator Telephone:	909-335-7275
Owner/Operator Telephone Ext:	Not reported
Owner/Operator Fax:	Not reported
Owner/Operator Email:	Not reported

Historic Generators:

Receive Date:	20000901
Handler Name:	PHARAOHS LOST KINGDOM
Federal Waste Generator Description:	Small Quantity Generator
State District Owner:	Not reported
Large Quantity Handler of Universal Waste:	No
Recognized Trader Importer:	No
Recognized Trader Exporter:	No
Spent Lead Acid Battery Importer:	No
Spent Lead Acid Battery Exporter:	No
Current Record:	Yes
Non Storage Recycler Activity:	Not reported
Electronic Manifest Broker:	Not reported

List of NAICS Codes and Descriptions:

NAICS Codes:	No NAICS Codes Found
--------------	----------------------

Map ID
Direction
Distance
Elevation

MAP FINDINGS

Site

Database(s)

EDR ID Number
EPA ID Number

PHARAOHS LOST KINGDOM (Continued)

1004675590

Facility Has Received Notices of Violations:

Violations: No Violations Found

Evaluation Action Summary:

Evaluations: No Evaluations Found

FINDS:

Registry ID: 110002938019

[Click Here for FRS Facility Detail Report:](#)

Environmental Interest/Information System:

RCRAInfo is a national information system that supports the Resource Conservation and Recovery Act (RCRA) program through the tracking of events and activities related to facilities that generate, transport, and treat, store, or dispose of hazardous waste. RCRAInfo allows RCRA program staff to track the notification, permit, compliance, and corrective action activities required under RCRA.

[Click this hyperlink](#) while viewing on your computer to access additional FINDS: detail in the EDR Site Report.

ECHO:

Envid: 1004675590
Registry ID: 110002938019
DFR URL: <http://echo.epa.gov/detailed-facility-report?fid=110002938019>
Name: PHARAOHS LOST KINGDOM
Address: 1101 N CALIFORNIA ST
City,State,Zip: REDLANDS, CA 92374

HAZNET:

Name: PHARAOHS LOST KINGDOM
Address: 1101 N CALIFORNIA ST
Address 2: Not reported
City,State,Zip: REDLANDS, CA 923740000
Contact: --
Telephone: 9093357275
Mailing Name: Not reported
Mailing Address: 1101 N CALIFORNIA ST

Year: 2004
Gepaid: CAR000074880
TSD EPA ID: CAT000613927
CA Waste Code: 134 - Aqueous solution with total organic residues less than 10 percent
Disposal Method: H01 - Transfer Station
Tons: 0.063

Year: 2001
Gepaid: CAR000074880
TSD EPA ID: CAT000613927
CA Waste Code: 134 - Aqueous solution with total organic residues less than 10 percent
Disposal Method: H01 - Transfer Station
Tons: 0.714

Map ID
Direction
Distance
Elevation

MAP FINDINGS

Site

Database(s)

EDR ID Number
EPA ID Number

PHARAOHS LOST KINGDOM (Continued)

1004675590

Year: 2000
Gepaid: CAR000074880
TSD EPA ID: CAT000613927
CA Waste Code: 134 - Aqueous solution with total organic residues less than 10 percent
Disposal Method: H01 - Transfer Station
Tons: 0.2982

Additional Info:

Year: 2004
Gen EPA ID: CAR000074880

Shipment Date: 20040610
Creation Date: 10/15/2004 15:16:06
Receipt Date: 20040411
Manifest ID: 23505767
Trans EPA ID: TXR000050930
Trans Name: SAFETY-KLEEN SYSTEMS INC
Trans 2 EPA ID: Not reported
Trans 2 Name: Not reported
TSD EPA ID: CAT000613927
Trans Name: SAFETY-KLEEN SYSTEMS INC
TSD Alt EPA ID: CAT000613927
TSD Alt Name: Not reported
Waste Code Description: 134 - Aqueous solution with <10% total organic residues
RCRA Code: Not reported
Meth Code: H01 - Transfer Station
Quantity Tons: 0.063
Waste Quantity: 15
Quantity Unit: G
Additional Code 1: Not reported
Additional Code 2: Not reported
Additional Code 3: Not reported
Additional Code 4: Not reported
Additional Code 5: Not reported

Additional Info:

Year: 2001
Gen EPA ID: CAR000074880

Shipment Date: 20011116
Creation Date: 1/16/2002 0:00:00
Receipt Date: 20011116
Manifest ID: 21313893
Trans EPA ID: SCR000075150
Trans Name: Not reported
Trans 2 EPA ID: Not reported
Trans 2 Name: Not reported
TSD EPA ID: CAT000613927
Trans Name: Not reported
TSD Alt EPA ID: Not reported
TSD Alt Name: Not reported
Waste Code Description: 134 - Aqueous solution with <10% total organic residues
RCRA Code: D039
Meth Code: H01 - Transfer Station

Map ID
Direction
Distance
Elevation

MAP FINDINGS

Site

Database(s)

EDR ID Number
EPA ID Number

PHARAOHS LOST KINGDOM (Continued)

1004675590

Quantity Tons:	0.126
Waste Quantity:	30
Quantity Unit:	G
Additional Code 1:	Not reported
Additional Code 2:	Not reported
Additional Code 3:	Not reported
Additional Code 4:	Not reported
Additional Code 5:	Not reported
Shipment Date:	20010924
Creation Date:	12/17/2001 0:00:00
Receipt Date:	20010924
Manifest ID:	21455837
Trans EPA ID:	SCR000075150
Trans Name:	Not reported
Trans 2 EPA ID:	Not reported
Trans 2 Name:	Not reported
TSDf EPA ID:	CAT000613927
Trans Name:	Not reported
TSDf Alt EPA ID:	CAT000613927
TSDf Alt Name:	Not reported
Waste Code Description:	134 - Aqueous solution with <10% total organic residues
RCRA Code:	D039
Meth Code:	H01 - Transfer Station
Quantity Tons:	0.1176
Waste Quantity:	28
Quantity Unit:	G
Additional Code 1:	Not reported
Additional Code 2:	Not reported
Additional Code 3:	Not reported
Additional Code 4:	Not reported
Additional Code 5:	Not reported
Shipment Date:	20010726
Creation Date:	10/1/2001 0:00:00
Receipt Date:	20010727
Manifest ID:	21107799
Trans EPA ID:	SCR000075150
Trans Name:	Not reported
Trans 2 EPA ID:	Not reported
Trans 2 Name:	Not reported
TSDf EPA ID:	CAT000613927
Trans Name:	Not reported
TSDf Alt EPA ID:	Not reported
TSDf Alt Name:	Not reported
Waste Code Description:	134 - Aqueous solution with <10% total organic residues
RCRA Code:	D039
Meth Code:	H01 - Transfer Station
Quantity Tons:	0.126
Waste Quantity:	30
Quantity Unit:	G
Additional Code 1:	Not reported
Additional Code 2:	Not reported
Additional Code 3:	Not reported
Additional Code 4:	Not reported
Additional Code 5:	Not reported

Map ID
Direction
Distance
Elevation

MAP FINDINGS

Site

Database(s)

EDR ID Number
EPA ID Number

PHARAOHS LOST KINGDOM (Continued)

1004675590

Shipment Date: 20010604
Creation Date: 7/30/2001 0:00:00
Receipt Date: 20010605
Manifest ID: 20644312
Trans EPA ID: SCR000075150
Trans Name: Not reported
Trans 2 EPA ID: Not reported
Trans 2 Name: Not reported
TSDf EPA ID: CAT000613927
Trans Name: Not reported
TSDf Alt EPA ID: Not reported
TSDf Alt Name: Not reported
Waste Code Description: 134 - Aqueous solution with <10% total organic residues
RCRA Code: D039
Meth Code: H01 - Transfer Station
Quantity Tons: 0.1302
Waste Quantity: 31
Quantity Unit: G
Additional Code 1: Not reported
Additional Code 2: Not reported
Additional Code 3: Not reported
Additional Code 4: Not reported
Additional Code 5: Not reported

Shipment Date: 20010406
Creation Date: 6/12/2001 0:00:00
Receipt Date: 20010409
Manifest ID: 20626611
Trans EPA ID: SCR000075150
Trans Name: Not reported
Trans 2 EPA ID: Not reported
Trans 2 Name: Not reported
TSDf EPA ID: CAT000613927
Trans Name: Not reported
TSDf Alt EPA ID: CAT000613927
TSDf Alt Name: Not reported
Waste Code Description: 134 - Aqueous solution with <10% total organic residues
RCRA Code: D039
Meth Code: H01 - Transfer Station
Quantity Tons: 0.1302
Waste Quantity: 31
Quantity Unit: G
Additional Code 1: Not reported
Additional Code 2: Not reported
Additional Code 3: Not reported
Additional Code 4: Not reported
Additional Code 5: Not reported

Shipment Date: 20010212
Creation Date: 4/10/2001 0:00:00
Receipt Date: 20010212
Manifest ID: 20365412
Trans EPA ID: SCR000075150
Trans Name: Not reported
Trans 2 EPA ID: Not reported
Trans 2 Name: Not reported
TSDf EPA ID: CAT000613927

Map ID
Direction
Distance
Elevation

MAP FINDINGS

Site

Database(s)

EDR ID Number
EPA ID Number

PHARAOHS LOST KINGDOM (Continued)

1004675590

Trans Name: Not reported
TSDf Alt EPA ID: Not reported
TSDf Alt Name: Not reported
Waste Code Description: 134 - Aqueous solution with <10% total organic residues
RCRA Code: D039
Meth Code: H01 - Transfer Station
Quantity Tons: 0.084
Waste Quantity: 20
Quantity Unit: G
Additional Code 1: Not reported
Additional Code 2: Not reported
Additional Code 3: Not reported
Additional Code 4: Not reported
Additional Code 5: Not reported

Additional Info:

Year: 2000
Gen EPA ID: CAR000074880

Shipment Date: 20001218
Creation Date: 3/6/2001 0:00:00
Receipt Date: 20001218
Manifest ID: 20381014
Trans EPA ID: SCR000075150
Trans Name: Not reported
Trans 2 EPA ID: Not reported
Trans 2 Name: Not reported
TSDf EPA ID: CAT000613927
Trans Name: Not reported
TSDf Alt EPA ID: Not reported
TSDf Alt Name: Not reported
Waste Code Description: 134 - Aqueous solution with <10% total organic residues
RCRA Code: D039
Meth Code: H01 - Transfer Station
Quantity Tons: 0.168
Waste Quantity: 40
Quantity Unit: G
Additional Code 1: Not reported
Additional Code 2: Not reported
Additional Code 3: Not reported
Additional Code 4: Not reported
Additional Code 5: Not reported

Shipment Date: 20001025
Creation Date: 1/9/2001 0:00:00
Receipt Date: 20001025
Manifest ID: 20036153
Trans EPA ID: SCR000075150
Trans Name: Not reported
Trans 2 EPA ID: Not reported
Trans 2 Name: Not reported
TSDf EPA ID: CAT000613927
Trans Name: Not reported
TSDf Alt EPA ID: CAT000613927
TSDf Alt Name: Not reported
Waste Code Description: 134 - Aqueous solution with <10% total organic residues
RCRA Code: D039

Map ID
 Direction
 Distance
 Elevation

MAP FINDINGS

Site

Database(s)

EDR ID Number
 EPA ID Number

PHARAOHS LOST KINGDOM (Continued)

1004675590

Meth Code: H01 - Transfer Station
 Quantity Tons: 0.1302
 Waste Quantity: 31
 Quantity Unit: G
 Additional Code 1: Not reported
 Additional Code 2: Not reported
 Additional Code 3: Not reported
 Additional Code 4: Not reported
 Additional Code 5: Not reported

HWTS:

Name: PHARAOHS LOST KINGDOM
 Address: 1101 N CALIFORNIA ST
 Address 2: Not reported
 City,State,Zip: REDLANDS, CA 92374
 EPA ID: CAR000074880
 Inactive Date: 06/30/2001
 Create Date: 04/03/2001
 Last Act Date: Not reported
 Mailing Name: Not reported
 Mailing Address: 1101 N CALIFORNIA ST
 Mailing Address 2: Not reported
 Mailing City,State,Zip: REDLANDS, CA 923740000
 Owner Name: PHARAOH'S LOST KINGDOM
 Owner Address: 1101 N CALIFORNIA ST
 Owner Address 2: Not reported
 Owner City,State,Zip: REDLANDS, CA 923740000
 Contact Name: Not reported
 Contact Address: Not reported
 Contact Address 2: Not reported
 City,State,Zip: Not reported
 Facility Status: Inactive
 Facility Type: PERMANENT
 Category: FEDERAL
 Latitude: 34.06814
 Longitude: -117.226169

A10 **SPLASH KINGDOM WATERPARK**
Target **1101 CALIFORNIA ST**
Property **REDLANDS, CA 92373**

CHMIRS **S111456420**
San Bern. Co. Permit **N/A**
HWTS

Site 10 of 10 in cluster A

Actual:
1160 ft.

CHMIRS:
 Name: Not reported
 Address: 1101 CALIFORNIA ST
 City,State,Zip: REDLANDS, CA 92374
 OES Incident Number: 21-6607
 OES notification: 11/19/2021
 OES Date: Not reported
 OES Time: Not reported
Date Completed: Not reported
 Property Use: Not reported
 Agency Id Number: Not reported
 Agency Incident Number: Not reported
 Time Notified: Not reported
 Time Completed: Not reported

Map ID
Direction
Distance
Elevation

MAP FINDINGS

Site

Database(s)

EDR ID Number
EPA ID Number

SPLASH KINGDOM WATERPARK (Continued)

S111456420

Surrounding Area:	Not reported
Estimated Temperature:	Not reported
Property Management:	Not reported
More Than Two Substances Involved?:	Not reported
Resp Agency Personel # Of Decontaminated:	Not reported
Responding Agency Personel # Of Injuries:	Not reported
Responding Agency Personel # Of Fatalities:	Not reported
Others Number Of Decontaminated:	Not reported
Others Number Of Injuries:	Not reported
Others Number Of Fatalities:	Not reported
Vehicle Make/year:	Not reported
Vehicle License Number:	Not reported
Vehicle State:	Not reported
Vehicle Id Number:	Not reported
CA DOT PUC/ICC Number:	Not reported
Company Name:	Not reported
Reporting Officer Name/ID:	Not reported
Report Date:	Not reported
Facility Telephone:	Not reported
Waterway Involved:	No
Waterway:	Not reported
Spill Site:	Merchant/Business
Cleanup By:	Contractor
Containment:	Not reported
What Happened:	Not reported
Type:	Not reported
Measure:	Not reported
Other:	Not reported
Type:	PETROLEUM
Measure:	Gal(s)
Other:	Not reported
Date/Time:	1430
Year:	2021
Agency:	SCE
Incident Date:	11/19/2021
Admin Agency:	San Bernardino County Fire Department
Amount:	Not reported
Contained:	Not stopped,Contained
Site Type:	Not reported
E Date:	Not reported
Substance:	Mineral Oil - Non PCB
Quantity Released:	300
Unknown:	Not reported
Substance #2:	Not reported
Substance #3:	Not reported
Evacuations:	Not reported
Number of Injuries:	Not reported
Number of Fatalities:	Not reported
#1 Pipeline:	No
#2 Pipeline:	No
#3 Pipeline:	No
#1 Vessel >= 300 Tons:	No
#2 Vessel >= 300 Tons:	No
#3 Vessel >= 300 Tons:	No
Evacs:	No
Injuries:	No
Fatals:	No

Map ID
Direction
Distance
Elevation

MAP FINDINGS

Site

Database(s)

EDR ID Number
EPA ID Number

SPLASH KINGDOM WATERPARK (Continued)

S111456420

Comments: Not reported
Description: Per caller, 3 pad mounted transformers vandalized resulting in the release of the substance into the structure below the transformers and onto the surrounding asphalt. Stopped and contained. No water impacted. Contractor will be conducting clean up.

San Bern. Co. Permit:

Name: SPLASH KINGDOM WATERPARK
Address: 1101 CALIFORNIA ST
City,State,Zip: REDLANDS, CA 92374
Region: SAN BERNARDINO
Facility ID: FA0014291
Owner: PS80 Partners DBA Splash Kingdom
Permit Number: PT0025106
Permit Category: CONDITIONALLY EXEMPT SM QTY GENERATOR
Facility Status: INACTIVE
Expiration Date: 03/31/2020

Name: SPLASH KINGDOM WATERPARK
Address: 1101 CALIFORNIA ST
City,State,Zip: REDLANDS, CA 92374
Region: SAN BERNARDINO
Facility ID: FA0014291
Owner: PS80 Partners DBA Splash Kingdom
Permit Number: PT0025105
Permit Category: HAZARDOUS MATERIALS 4-10 CHEMICALS
Facility Status: INACTIVE
Expiration Date: 03/31/2020

HWTS:

Name: SPLASH KINGDOM WATERPARK
Address: 1101 CALIFORNIA ST
Address 2: Not reported
City,State,Zip: REDLANDS, CA 92373
EPA ID: CAL000435627
Inactive Date: 06/30/2020
Create Date: 05/02/2018
Last Act Date: Not reported
Mailing Name: Not reported
Mailing Address: 1101 CALIFORNIA ST
Mailing Address 2: Not reported
Mailing City,State,Zip: REDLANDS, CA 92373
Owner Name: PS80 PARTNERS LLC
Owner Address: 1101 CALIFORNIA ST
Owner Address 2: Not reported
Owner City,State,Zip: REDLANDS, CA 92373
Contact Name: PAMELA KENNEDY
Contact Address: 1101 CALIFORNIA ST
Contact Address 2: Not reported
City,State,Zip: REDLANDS, CA 92373
Facility Status: Inactive
Facility Type: PERMANENT
Category: STATE
Latitude: 34.069446

Map ID
Direction
Distance
Elevation

MAP FINDINGS

Site

Database(s)

EDR ID Number
EPA ID Number

SPLASH KINGDOM WATERPARK (Continued)

S111456420

Longitude: -117.227475
NAICS:
EPA ID: CAL000435627
Create Date: 2018-05-02 11:06:57.587
NAICS Code: 713110
NAICS Description: Amusement and Theme Parks
Issued EPA ID Date: 2018-05-02 11:06:57.58700
Inactive Date: 2020-06-30 00:00:00
Facility Name: SPLASH KINGDOM WATERPARK
Facility Address: 1101 CALIFORNIA ST
Facility Address 2: Not reported
Facility City: REDLANDS
Facility County: Not reported
Facility State: CA
Facility Zip: 92373

11
ESE
< 1/8
0.020 mi.
106 ft.

PHARAOH'S LOST KINGDOM
1100 CALIFORNIA ST
REDLANDS, CA 92374

San Bern. Co. Permit S104768989
N/A

Relative:
Higher
Actual:
1166 ft.

San Bern. Co. Permit:
Name: PHARAOH'S LOST KINGDOM
Address: 1100 CALIFORNIA ST
City,State,Zip: REDLANDS, CA 92374
Region: SAN BERNARDINO
Facility ID: FA0005301
Owner: PHARAOH'S LOST KINGDOM LP
Permit Number: PT0008260
Permit Category: HAZMAT HANDLER 0-10 EMPLOYEES (W/GEN PRMT)
Facility Status: INACTIVE
Expiration Date: 08/31/2008

Name: PHARAOH'S LOST KINGDOM
Address: 1100 CALIFORNIA ST
City,State,Zip: REDLANDS, CA 92374
Region: SAN BERNARDINO
Facility ID: FA0005301
Owner: PHARAOH'S LOST KINGDOM LP
Permit Number: PT0008261
Permit Category: SPECIAL GENERATOR
Facility Status: INACTIVE
Expiration Date: 08/31/2008

Map ID
Direction
Distance
Elevation

MAP FINDINGS

Site

Database(s)

EDR ID Number
EPA ID Number

B12
NNE
< 1/8
0.025 mi.
130 ft.

IIT REDLANDS DC LP
1300 CALIFORINA ST
REDLANDS, CA 92374

Site 1 of 2 in cluster B

AST **A100420947**
N/A

Relative:
Higher

AST:

Actual:
1161 ft.

Name: IIT REDLANDS DC LP
Address: 1300 CALIFORINA ST
City/Zip: REDLANDS,92374
Certified Unified Program Agencies: Not reported
Owner: c/o Cushman & Wakefield
Total Gallons: Not reported
CERSID: 10648039
Facility ID: FA0016824
Business Name: IIT Redlands DC LP
Phone: 2136297359
Fax: 2136220391
Mailing Address: 601 S. Figueroa St., 47th floor
Mailing Address City: Los Angeles
Mailing Address State: CA
Mailing Address Zip Code: 90017
Operator Name: Samantha Chott
Operator Phone: 2136297359
Owner Phone: 2136297359
Owner Mail Address: 601 S. Figueroa St., 47th floor
Owner State: CA
Owner Zip Code: 90017
Owner Country: United States
Property Owner Name: Not reported
Property Owner Phone: Not reported
Property Owner Mailing Address: Not reported
Property Owner City: Not reported
Property Owner Stat : Not reported
Property Owner Zip Code: Not reported
Property Owner Country: Not reported
EPAID: Not reported

B13
NNE
< 1/8
0.025 mi.
130 ft.

IIT REDLANDS DC LP
1300 CALIFORINA ST
REDLANDS, CA 92374

Site 2 of 2 in cluster B

San Bern. Co. Permit **S118839848**
CERS **N/A**

Relative:
Higher

San Bern. Co. Permit:

Actual:
1161 ft.

Name: IIT REDLANDS DC LP
Address: 1300 CALIFORINA ST
City,State,Zip: REDLANDS, CA 92374
Region: SAN BERNARDINO
Facility ID: FA0016824
Owner: c/o Cushman & Wakefield
Permit Number: PT0036071
Permit Category: HAZARDOUS MATERIALS 1-3 CHEMICALS SPECIAL
Facility Status: ACTIVE
Expiration Date: 08/31/2023

CERS:

Name: IIT REDLANDS DC LP
Address: 1300 CALIFORINA ST

Map ID
Direction
Distance
Elevation

MAP FINDINGS

Site

Database(s)

EDR ID Number
EPA ID Number

IIT REDLANDS DC LP (Continued)

S118839848

City,State,Zip: REDLANDS, CA 92374
Site ID: 359797
CERS ID: 10648039
CERS Description: Chemical Storage Facilities

Evaluation:

Eval General Type: Compliance Evaluation Inspection
Eval Date: 06-16-2021
Violations Found: No
Eval Type: Routine done by local agency
Eval Notes: Not reported
Eval Division: San Bernardino County Fire Department
Eval Program: HMRRP
Eval Source: CERS,

Eval General Type: Compliance Evaluation Inspection
Eval Date: 07-12-2018
Violations Found: No
Eval Type: Routine done by local agency
Eval Notes: Not reported
Eval Division: San Bernardino County Fire Department
Eval Program: HMRRP
Eval Source: CERS,

Affiliation:

Affiliation Type Desc: Document Preparer
Entity Name: JAMES LEE
Entity Title: Not reported
Affiliation Address: Not reported
Affiliation City: Not reported
Affiliation State: Not reported
Affiliation Country: Not reported
Affiliation Zip: Not reported
Affiliation Phone: ,

Affiliation Type Desc: CUPA District
Entity Name: San Bernardino County Fire
Entity Title: Not reported
Affiliation Address: 620 South E Street
Affiliation City: San Bernardino
Affiliation State: CA
Affiliation Country: Not reported
Affiliation Zip: 92415-0153
Affiliation Phone: (909) 386-8401,

Affiliation Type Desc: Operator
Entity Name: JAMES LEE
Entity Title: Not reported
Affiliation Address: Not reported
Affiliation City: Not reported
Affiliation State: Not reported
Affiliation Country: Not reported
Affiliation Zip: Not reported
Affiliation Phone: (213) 629-6535,

Affiliation Type Desc: Environmental Contact
Entity Name: JAMES LEE

Map ID
Direction
Distance
Elevation

MAP FINDINGS

Site

Database(s)

EDR ID Number
EPA ID Number

IIT REDLANDS DC LP (Continued)

S118839848

Entity Title: Not reported
Affiliation Address: 900 Wilshire Blvd., Suite 2400
Affiliation City: Los Angeles
Affiliation State: CA
Affiliation Country: Not reported
Affiliation Zip: 90017
Affiliation Phone: ,

Affiliation Type Desc: Facility Mailing Address
Entity Name: Mailing Address
Entity Title: Not reported
Affiliation Address: 900 Wilshire Blvd., Suite 2400
Affiliation City: Los Angeles
Affiliation State: CA
Affiliation Country: Not reported
Affiliation Zip: 90017
Affiliation Phone: ,

Affiliation Type Desc: Identification Signer
Entity Name: James Lee
Entity Title: Property Manager
Affiliation Address: Not reported
Affiliation City: Not reported
Affiliation State: Not reported
Affiliation Country: Not reported
Affiliation Zip: Not reported
Affiliation Phone: ,

Affiliation Type Desc: Parent Corporation
Entity Name: IIT Redlands DC LP
Entity Title: Not reported
Affiliation Address: Not reported
Affiliation City: Not reported
Affiliation State: Not reported
Affiliation Country: Not reported
Affiliation Zip: Not reported
Affiliation Phone: ,

Affiliation Type Desc: Legal Owner
Entity Name: c/o Cushman & Wakefield
Entity Title: Not reported
Affiliation Address: 900 Wilshire Blvd., Suite 2400
Affiliation City: Los Angeles
Affiliation State: CA
Affiliation Country: United States
Affiliation Zip: 90017
Affiliation Phone: (213) 629-6535,

Map ID
Direction
Distance
Elevation

MAP FINDINGS

Site

Database(s)

EDR ID Number
EPA ID Number

14
NW
< 1/8
0.089 mi.
472 ft.

ASHLEY FURNITURE REDLANDS 4TH
2185 W LUGONIA AVE
REDLANDS, CA 92374

San Bern. Co. Permit

S123818174
N/A

Relative:
Lower

San Bern. Co. Permit:

Actual:
1150 ft.

Name: ASHLEY FURNITURE REDLANDS 4TH
Address: 2185 W LUGONIA AVE
City,State,Zip: REDLANDS, CA 92374
Region: SAN BERNARDINO
Facility ID: FA0018242
Owner: Ashley Furniture Industries, Inc
Permit Number: PT0039412
Permit Category: HAZARDOUS MATERIALS 1-3 CHEMICALS SPECIAL
Facility Status: ACTIVE
Expiration Date: 05/31/2023

C15
ESE
< 1/8
0.109 mi.
574 ft.

SB COUNTY MUSEUM
2024 ORANGE TREE LN
REDLANDS, CA 92374

San Bern. Co. Permit

S104765371
N/A

Relative:
Higher

San Bern. Co. Permit:

Actual:
1176 ft.

Site 1 of 3 in cluster C

Name: SB COUNTY MUSEUM
Address: 2024 ORANGE TREE LN
City,State,Zip: REDLANDS, CA 92374
Region: SAN BERNARDINO
Facility ID: FA0002377
Owner: CO-SBCO CULTURAL RESOURCE
Permit Number: PT0003925
Permit Category: SPECIAL GENERATOR
Facility Status: INACTIVE
Expiration Date: 08/31/2013

Name: SB COUNTY MUSEUM
Address: 2024 ORANGE TREE LN
City,State,Zip: REDLANDS, CA 92374
Region: SAN BERNARDINO
Facility ID: FA0002377
Owner: CO-SBCO CULTURAL RESOURCE
Permit Number: PT0003919
Permit Category: SPECIAL HANDLER
Facility Status: INACTIVE
Expiration Date: 08/31/2013

C16
ESE
< 1/8
0.109 mi.
574 ft.

SAN BERNARDINO COUNTY MUSEUM
2024 ORANGE TREE LN
REDLANDS, CA 92374

RCRA NonGen / NLR

1026483980
CAC003090065

Relative:
Higher

RCRA Listings:

Actual:
1176 ft.

Date Form Received by Agency: 20201026
Handler Name: San Bernardino County Museum
Handler Address: 2024 ORANGE TREE LN
Handler City,State,Zip: REDLANDS, CA 92374

Map ID
Direction
Distance
Elevation

MAP FINDINGS

Site

Database(s)

EDR ID Number
EPA ID Number

SAN BERNARDINO COUNTY MUSEUM (Continued)

1026483980

EPA ID:	CAC003090065
Contact Name:	MELISSA RUSSO
Contact Address:	2024 ORANGE TREE LN
Contact City,State,Zip:	REDLANDS, CA 92374
Contact Telephone:	909-798-8601
Contact Fax:	Not reported
Contact Email:	GFLORES@RMC.COM
Contact Title:	Not reported
EPA Region:	09
Land Type:	Not reported
Federal Waste Generator Description:	Not a generator, verified
Non-Notifier:	Not reported
Biennial Report Cycle:	Not reported
Accessibility:	Not reported
Active Site Indicator:	Not reported
State District Owner:	Not reported
State District:	Not reported
Mailing Address:	2024 ORANGE TREE LN
Mailing City,State,Zip:	REDLANDS, CA 92374
Owner Name:	San Bernardino County Museum
Owner Type:	Other
Operator Name:	Melissa Russo
Operator Type:	Other
Short-Term Generator Activity:	No
Importer Activity:	No
Mixed Waste Generator:	No
Transporter Activity:	No
Transfer Facility Activity:	No
Recycler Activity with Storage:	No
Small Quantity On-Site Burner Exemption:	No
Smelting Melting and Refining Furnace Exemption:	No
Underground Injection Control:	No
Off-Site Waste Receipt:	No
Universal Waste Indicator:	No
Universal Waste Destination Facility:	No
Federal Universal Waste:	No
Active Site State-Reg Handler:	---
Federal Facility Indicator:	Not reported
Hazardous Secondary Material Indicator:	N
Sub-Part K Indicator:	Not reported
2018 GPRA Permit Baseline:	Not on the Baseline
2018 GPRA Renewals Baseline:	Not on the Baseline
202 GPRA Corrective Action Baseline:	No
Subject to Corrective Action Universe:	No
Non-TSDFs Where RCRA CA has Been Imposed Universe:	No
Corrective Action Priority Ranking:	No NCAPS ranking
Environmental Control Indicator:	No
Institutional Control Indicator:	No
Human Exposure Controls Indicator:	N/A
Groundwater Controls Indicator:	N/A
Significant Non-Complier Universe:	No
Unaddressed Significant Non-Complier Universe:	No
Addressed Significant Non-Complier Universe:	No
Significant Non-Complier With a Compliance Schedule Universe:	No
Financial Assurance Required:	Not reported
Handler Date of Last Change:	20201106
Recognized Trader-Importer:	No

Map ID
Direction
Distance
Elevation

MAP FINDINGS

Site

Database(s)

EDR ID Number
EPA ID Number

SAN BERNARDINO COUNTY MUSEUM (Continued)

1026483980

Recognized Trader-Exporter: No
Importer of Spent Lead Acid Batteries: No
Exporter of Spent Lead Acid Batteries: No
Recycler Activity Without Storage: No
Manifest Broker: No
Sub-Part P Indicator: No

Handler - Owner Operator:

Owner/Operator Indicator: Owner
Owner/Operator Name: SAN BERNARDINO COUNTY MUSEUM
Legal Status: Other
Date Became Current: Not reported
Date Ended Current: Not reported
Owner/Operator Address: 2024 ORANGE TREE LN
Owner/Operator City,State,Zip: REDLANDS, CA 92374
Owner/Operator Telephone: 909-798-8601
Owner/Operator Telephone Ext: Not reported
Owner/Operator Fax: Not reported
Owner/Operator Email: Not reported

Owner/Operator Indicator: Operator
Owner/Operator Name: MELISSA RUSSO
Legal Status: Other
Date Became Current: Not reported
Date Ended Current: Not reported
Owner/Operator Address: 2024 ORANGE TREE LN
Owner/Operator City,State,Zip: REDLANDS, CA 92374
Owner/Operator Telephone: 909-798-8601
Owner/Operator Telephone Ext: Not reported
Owner/Operator Fax: Not reported
Owner/Operator Email: Not reported

Historic Generators:

Receive Date: 20201026
Handler Name: SAN BERNARDINO COUNTY MUSEUM
Federal Waste Generator Description: Not a generator, verified
State District Owner: Not reported
Large Quantity Handler of Universal Waste: No
Recognized Trader Importer: No
Recognized Trader Exporter: No
Spent Lead Acid Battery Importer: No
Spent Lead Acid Battery Exporter: No
Current Record: Yes
Non Storage Recycler Activity: Not reported
Electronic Manifest Broker: Not reported

List of NAICS Codes and Descriptions:

NAICS Code: 56299
NAICS Description: ALL OTHER WASTE MANAGEMENT SERVICES

Facility Has Received Notices of Violations:

Violations: No Violations Found

Map ID
 Direction
 Distance
 Elevation

MAP FINDINGS

Site

Database(s)

EDR ID Number
 EPA ID Number

SAN BERNARDINO COUNTY MUSEUM (Continued)

1026483980

Evaluation Action Summary:
 Evaluations:

No Evaluations Found

C17
ESE
 < 1/8
 0.109 mi.
 574 ft.

SAN BERNARDINO COUNTY MUSEUM
2024 ORANGE TREE LANE
REDLANDS, CA 92374

RCRA NonGen / NLR

1026046509
CAC003052977

Site 3 of 3 in cluster C

Relative:
Higher
Actual:
1176 ft.

RCRA Listings:

Date Form Received by Agency:	20200127
Handler Name:	San Bernardino County Museum
Handler Address:	2024 ORANGE TREE LANE
Handler City,State,Zip:	REDLANDS, CA 92374
EPA ID:	CAC003052977
Contact Name:	RASINA MOTTA
Contact Address:	2024 ORANGE TREE LANE
Contact City,State,Zip:	REDLANDS, CA 92374
Contact Telephone:	909-798-8605
Contact Fax:	Not reported
Contact Email:	Not reported
Contact Title:	Not reported
EPA Region:	09
Land Type:	Not reported
Federal Waste Generator Description:	Not a generator, verified
Non-Notifier:	Not reported
Biennial Report Cycle:	Not reported
Accessibility:	Not reported
Active Site Indicator:	Not reported
State District Owner:	Not reported
State District:	Not reported
Mailing Address:	2024 ORANGE TREE LANE
Mailing City,State,Zip:	REDLANDS, CA 92374
Owner Name:	San Bernardino County Museum
Owner Type:	Other
Operator Name:	Rasina Motta
Operator Type:	Other
Short-Term Generator Activity:	No
Importer Activity:	No
Mixed Waste Generator:	No
Transporter Activity:	No
Transfer Facility Activity:	No
Recycler Activity with Storage:	No
Small Quantity On-Site Burner Exemption:	No
Smelting Melting and Refining Furnace Exemption:	No
Underground Injection Control:	No
Off-Site Waste Receipt:	No
Universal Waste Indicator:	No
Universal Waste Destination Facility:	No
Federal Universal Waste:	No
Active Site State-Reg Handler:	---
Federal Facility Indicator:	Not reported
Hazardous Secondary Material Indicator:	N
Sub-Part K Indicator:	Not reported
2018 GPRC Permit Baseline:	Not on the Baseline
2018 GPRC Renewals Baseline:	Not on the Baseline

Map ID
Direction
Distance
Elevation

MAP FINDINGS

Site

Database(s)

EDR ID Number
EPA ID Number

SAN BERNARDINO COUNTY MUSEUM (Continued)

1026046509

202 GPRC Corrective Action Baseline: No
Subject to Corrective Action Universe: No
Non-TSDFs Where RCRA CA has Been Imposed Universe: No
Corrective Action Priority Ranking: No NCAPS ranking
Environmental Control Indicator: No
Institutional Control Indicator: No
Human Exposure Controls Indicator: N/A
Groundwater Controls Indicator: N/A
Significant Non-Complier Universe: No
Unaddressed Significant Non-Complier Universe: No
Addressed Significant Non-Complier Universe: No
Significant Non-Complier With a Compliance Schedule Universe: No
Financial Assurance Required: Not reported
Handler Date of Last Change: 20200210
Recognized Trader-Importer: No
Recognized Trader-Exporter: No
Importer of Spent Lead Acid Batteries: No
Exporter of Spent Lead Acid Batteries: No
Recycler Activity Without Storage: No
Manifest Broker: No
Sub-Part P Indicator: No

Handler - Owner Operator:

Owner/Operator Indicator: Owner
Owner/Operator Name: SAN BERNARDINO COUNTY MUSEUM
Legal Status: Other
Date Became Current: Not reported
Date Ended Current: Not reported
Owner/Operator Address: 2024 ORANGE TREE LANE
Owner/Operator City,State,Zip: REDLANDS, CA 92374
Owner/Operator Telephone: 909-798-8605
Owner/Operator Telephone Ext: Not reported
Owner/Operator Fax: Not reported
Owner/Operator Email: Not reported

Owner/Operator Indicator: Operator
Owner/Operator Name: RASINA MOTTA
Legal Status: Other
Date Became Current: Not reported
Date Ended Current: Not reported
Owner/Operator Address: 2024 ORANGE TREE LANE
Owner/Operator City,State,Zip: REDLANDS, CA 92374
Owner/Operator Telephone: 909-798-8605
Owner/Operator Telephone Ext: Not reported
Owner/Operator Fax: Not reported
Owner/Operator Email: Not reported

Historic Generators:

Receive Date: 20200127
Handler Name: SAN BERNARDINO COUNTY MUSEUM
Federal Waste Generator Description: Not a generator, verified
State District Owner: Not reported
Large Quantity Handler of Universal Waste: No
Recognized Trader Importer: No
Recognized Trader Exporter: No

Map ID
 Direction
 Distance
 Elevation

MAP FINDINGS

Site

Database(s)

EDR ID Number
 EPA ID Number

SAN BERNARDINO COUNTY MUSEUM (Continued)

1026046509

Spent Lead Acid Battery Importer:	No
Spent Lead Acid Battery Exporter:	No
Current Record:	Yes
Non Storage Recycler Activity:	Not reported
Electronic Manifest Broker:	Not reported

List of NAICS Codes and Descriptions:

NAICS Code:	56299
NAICS Description:	ALL OTHER WASTE MANAGEMENT SERVICES

Facility Has Received Notices of Violations:

Violations:	No Violations Found
-------------	---------------------

Evaluation Action Summary:

Evaluations:	No Evaluations Found
--------------	----------------------

D18
SSE
 < 1/8
 0.114 mi.
 602 ft.

JD FUEL-REDLANDS
941 CALIFORNIA ST
REDLANDS, CA 92374

RCRA NonGen / NLR

1027469499
CAL000473928

Site 1 of 7 in cluster D

Relative:
Higher
Actual:
1162 ft.

RCRA Listings:	
Date Form Received by Agency:	20221018
Handler Name:	Jd Fuel-Redlands
Handler Address:	941 CALIFORNIA ST
Handler City,State,Zip:	REDLANDS, CA 92374
EPA ID:	CAL000473928
Contact Name:	CHAND RAVALIYA
Contact Address:	1031 ROSECRANS AVE STE 207
Contact City,State,Zip:	FULLERTON, CA 92833
Contact Telephone:	909-562-6388
Contact Fax:	Not reported
Contact Email:	CRAVALIYA@GMAIL.COM
Contact Title:	Not reported
EPA Region:	09
Land Type:	Not reported
Federal Waste Generator Description:	Not a generator, verified
Non-Notifier:	Not reported
Biennial Report Cycle:	Not reported
Accessibility:	Not reported
Active Site Indicator:	Not reported
State District Owner:	Not reported
State District:	Not reported
Mailing Address:	1031 ROSECRANS AVE STE 207
Mailing City,State,Zip:	FULLERTON, CA 92833
Owner Name:	Jd Fuel-Redlands
Owner Type:	Other
Operator Name:	Chand Ravaliya
Operator Type:	Other
Short-Term Generator Activity:	No
Importer Activity:	No
Mixed Waste Generator:	No
Transporter Activity:	No
Transfer Facility Activity:	No

Map ID
 Direction
 Distance
 Elevation

MAP FINDINGS

Site

Database(s)

EDR ID Number
 EPA ID Number

JD FUEL-REDLANDS (Continued)

1027469499

Recycler Activity with Storage:	No
Small Quantity On-Site Burner Exemption:	No
Smelting Melting and Refining Furnace Exemption:	No
Underground Injection Control:	No
Off-Site Waste Receipt:	No
Universal Waste Indicator:	No
Universal Waste Destination Facility:	No
Federal Universal Waste:	No
Active Site State-Reg Handler:	---
Federal Facility Indicator:	Not reported
Hazardous Secondary Material Indicator:	N
Sub-Part K Indicator:	Not reported
2018 GPRC Permit Baseline:	Not on the Baseline
2018 GPRC Renewals Baseline:	Not on the Baseline
202 GPRC Corrective Action Baseline:	No
Subject to Corrective Action Universe:	No
Non-TSDFs Where RCRA CA has Been Imposed Universe:	No
Corrective Action Priority Ranking:	No NCAPS ranking
Environmental Control Indicator:	No
Institutional Control Indicator:	No
Human Exposure Controls Indicator:	N/A
Groundwater Controls Indicator:	N/A
Significant Non-Complier Universe:	No
Unaddressed Significant Non-Complier Universe:	No
Addressed Significant Non-Complier Universe:	No
Significant Non-Complier With a Compliance Schedule Universe:	No
Financial Assurance Required:	Not reported
Handler Date of Last Change:	20221023
Recognized Trader-Importer:	No
Recognized Trader-Exporter:	No
Importer of Spent Lead Acid Batteries:	No
Exporter of Spent Lead Acid Batteries:	No
Recycler Activity Without Storage:	No
Manifest Broker:	No
Sub-Part P Indicator:	No

Handler - Owner Operator:

Owner/Operator Indicator:	Owner
Owner/Operator Name: JD FUEL-REDLANDS	
Legal Status:	Other
Date Became Current:	Not reported
Date Ended Current:	Not reported
Owner/Operator Address:	1031 ROSECRANS AVE STE 207
Owner/Operator City,State,Zip:	FULLERTON, CA 92833
Owner/Operator Telephone:	310-503-2710
Owner/Operator Telephone Ext:	Not reported
Owner/Operator Fax:	Not reported
Owner/Operator Email:	Not reported

Owner/Operator Indicator:	Operator
Owner/Operator Name: CHAND RAVALIYA	
Legal Status:	Other
Date Became Current:	Not reported
Date Ended Current:	Not reported
Owner/Operator Address:	1031 ROSECRANS AVE STE 207
Owner/Operator City,State,Zip:	FULLERTON, CA 92833

Map ID
 Direction
 Distance
 Elevation

MAP FINDINGS

Site

Database(s)

EDR ID Number
 EPA ID Number

JD FUEL-REDLANDS (Continued)

1027469499

Owner/Operator Telephone: 909-562-6388
 Owner/Operator Telephone Ext: Not reported
 Owner/Operator Fax: Not reported
 Owner/Operator Email: Not reported

Historic Generators:

Receive Date: 20221018
 Handler Name: JD FUEL-REDLANDS
 Federal Waste Generator Description: Not a generator, verified
 State District Owner: Not reported
 Large Quantity Handler of Universal Waste: No
 Recognized Trader Importer: No
 Recognized Trader Exporter: No
 Spent Lead Acid Battery Importer: No
 Spent Lead Acid Battery Exporter: No
 Current Record: Yes
 Non Storage Recycler Activity: No
 Electronic Manifest Broker: No

List of NAICS Codes and Descriptions:

NAICS Code: 56299
 NAICS Description: ALL OTHER WASTE MANAGEMENT SERVICES

Facility Has Received Notices of Violations:

Violations: No Violations Found

Evaluation Action Summary:

Evaluations: No Evaluations Found

D19
SSE
 < 1/8
 0.114 mi.
 602 ft.
 Relative:
 Higher
 Actual:
 1162 ft.

SHELL SERVICE STATION
941 CALIFORNIA
REDLANDS, CA 92374
 Site 2 of 7 in cluster D

LUST 1006805343
CERS HAZ WASTE CAR000126052
CERS TANKS
RCRA NonGen / NLR
FINDS
ECHO
HAZNET
San Bern. Co. Permit
CERS
HWTS

LUST:

Name: CALIFORNIA SHELL
 Address: 941 CALIFORNIA STREET
 City,State,Zip: REDLANDS, CA 92373
 Lead Agency: SAN BERNARDINO COUNTY
 Case Type: LUST Cleanup Site
 Geo Track: http://geotracker.waterboards.ca.gov/profile_report.asp?global_id=T0607153340
 Global Id: T0607153340
 Latitude: 34.0654324
 Longitude: -117.2264803
 Status: Completed - Case Closed
 Status Date: 10/01/2008
 Case Worker: Not reported
 RB Case Number: Not reported
 Local Agency: Not reported

Map ID
Direction
Distance
Elevation

MAP FINDINGS

Site

Database(s)

EDR ID Number
EPA ID Number

SHELL SERVICE STATION (Continued)

1006805343

File Location: Local Agency
Local Case Number: 2003019
Potential Media Affect: Aquifer used for drinking water supply, Soil
Potential Contaminants of Concern: Gasoline
EPA Region: 9
Coordinate Source: Manual Entry on Screens
Cuf Case: YES
Quantity Released Gallons: Not reported
Begin Date: 03/27/2003
Leak Reported Date: 03/27/2003
How Discovered: Site Assessment/Site Investigation
How Discovered Description: SHELL GRASP SITE ASSESSMENT
Discharge Source: Other
Discharge Cause: Unknown
Stop Method: Other Means
Stop Description: TANK TOP UPGRADE
No Further Action Date: 10/01/2008
CA Water Watershed Name: Santa Ana River - Upper Santa Ana River - Bunker Hill (801.52)
Dwr Groundwater Subbasin Name: Upper Santa Ana Valley - San Bernardino (8-002.06)
Disadvantaged Community: Disadvantaged Community
CA Enviroscreen 3 Score: 71-75%
CA Enviroscreen 4 Score: 70-75%
Military DOD Site: No
Facility Project Subtype: Not reported
RWQCB Region: SANTA ANA RWQCB (REGION 8)
Site History: Not reported

LUST:

Global Id: T0607153340
Action Type: Other
Date: 03/27/2003
Action: Leak Reported

Global Id: T0607153340
Action Type: RESPONSE
Date: 04/16/2008
Action: Other Report / Document

Global Id: T0607153340
Action Type: REMEDIATION
Date: 05/01/2006
Action: Soil Vapor Extraction (SVE)

Global Id: T0607153340
Action Type: ENFORCEMENT
Date: 10/01/2008
Action: Closure/No Further Action Letter - #2003019

Global Id: T0607153340
Action Type: Other
Date: 03/27/2003
Action: Leak Discovery

LUST:

Global Id: T0607153340
Status: Open - Case Begin Date
Status Date: 03/27/2003

Map ID
Direction
Distance
Elevation

MAP FINDINGS

Site

Database(s)

EDR ID Number
EPA ID Number

SHELL SERVICE STATION (Continued)

1006805343

Global Id: T0607153340
Status: Open - Site Assessment
Status Date: 06/13/2003

Global Id: T0607153340
Status: Completed - Case Closed
Status Date: 10/01/2008

CERS HAZ WASTE:

Name: JD FUEL-REDLANDS
Address: 941 CALIFORNIA ST
City,State,Zip: REDLANDS, CA 92374
Site ID: 388855
CERS ID: 10036801
CERS Description: Hazardous Waste Generator

CERS TANKS:

Name: JD FUEL-REDLANDS
Address: 941 CALIFORNIA ST
City,State,Zip: REDLANDS, CA 92374
Site ID: 388855
CERS ID: 10036801
CERS Description: Underground Storage Tank

RCRA Listings:

Date Form Received by Agency: 20170403
Handler Name: Shell Service Station
Handler Address: 941 CALIFORNIA
Handler City,State,Zip: REDLANDS, CA 92374-2831
EPA ID: CAR000126052
Contact Name: SONDRA BIENVENU
Contact Address: P O BOX 2648
Contact City,State,Zip: HOUSTON, TX 77252-2648
Contact Telephone: 713-241-5036
Contact Fax: Not reported
Contact Email: Not reported
Contact Title: Not reported
EPA Region: 09
Land Type: Private
Federal Waste Generator Description: Not a generator, verified
Non-Notifier: Not reported
Biennial Report Cycle: Not reported
Accessibility: Not reported
Active Site Indicator: Not reported
State District Owner: Not reported
State District: Not reported
Mailing Address: P O BOX 2648
Mailing City,State,Zip: HOUSTON, TX 77252-2648
Owner Name: Equilon Enterprises L L C
Owner Type: Private
Operator Name: Adam Estes
Operator Type: Private
Short-Term Generator Activity: No
Importer Activity: No
Mixed Waste Generator: No

Map ID
Direction
Distance
Elevation

MAP FINDINGS

Site

Database(s)

EDR ID Number
EPA ID Number

SHELL SERVICE STATION (Continued)

1006805343

Transporter Activity:	No
Transfer Facility Activity:	No
Recycler Activity with Storage:	No
Small Quantity On-Site Burner Exemption:	No
Smelting Melting and Refining Furnace Exemption:	No
Underground Injection Control:	No
Off-Site Waste Receipt:	No
Universal Waste Indicator:	No
Universal Waste Destination Facility:	No
Federal Universal Waste:	No
Active Site State-Reg Handler:	---
Federal Facility Indicator:	Not reported
Hazardous Secondary Material Indicator:	NN
Sub-Part K Indicator:	Not reported
2018 GPRA Permit Baseline:	Not on the Baseline
2018 GPRA Renewals Baseline:	Not on the Baseline
202 GPRA Corrective Action Baseline:	No
Subject to Corrective Action Universe:	No
Non-TSDFs Where RCRA CA has Been Imposed Universe:	No
Corrective Action Priority Ranking:	No NCAPS ranking
Environmental Control Indicator:	No
Institutional Control Indicator:	No
Human Exposure Controls Indicator:	N/A
Groundwater Controls Indicator:	N/A
Significant Non-Complier Universe:	No
Unaddressed Significant Non-Complier Universe:	No
Addressed Significant Non-Complier Universe:	No
Significant Non-Complier With a Compliance Schedule Universe:	No
Financial Assurance Required:	Not reported
Handler Date of Last Change:	20170412
Recognized Trader-Importer:	No
Recognized Trader-Exporter:	No
Importer of Spent Lead Acid Batteries:	No
Exporter of Spent Lead Acid Batteries:	No
Recycler Activity Without Storage:	Not reported
Manifest Broker:	Not reported
Sub-Part P Indicator:	No

Hazardous Waste Summary:

Waste Code:	D001
Waste Description:	IGNITABLE WASTE
Waste Code:	D018
Waste Description:	BENZENE

Handler - Owner Operator:

Owner/Operator Indicator:	Operator
Owner/Operator Name:	ADAM ESTES
Legal Status:	Private
Date Became Current:	20170302
Date Ended Current:	Not reported
Owner/Operator Address:	Not reported
Owner/Operator City,State,Zip:	Not reported
Owner/Operator Telephone:	Not reported
Owner/Operator Telephone Ext:	Not reported

Map ID
Direction
Distance
Elevation

MAP FINDINGS

Site

Database(s)

EDR ID Number
EPA ID Number

SHELL SERVICE STATION (Continued)

1006805343

Owner/Operator Fax: Not reported
Owner/Operator Email: Not reported

Owner/Operator Indicator: Owner
Owner/Operator Name: EQUILON ENTERPRISES L L C
Legal Status: Private
Date Became Current: Not reported
Date Ended Current: Not reported
Owner/Operator Address: P O BOX 2648
Owner/Operator City,State,Zip: HOUSTON, TX 77252-2648
Owner/Operator Telephone: 713-241-5036
Owner/Operator Telephone Ext: Not reported
Owner/Operator Fax: Not reported
Owner/Operator Email: Not reported

Owner/Operator Indicator: Owner
Owner/Operator Name: EQUILON ENTERPRISES L L C
Legal Status: Private
Date Became Current: Not reported
Date Ended Current: Not reported
Owner/Operator Address: P O BOX 2648
Owner/Operator City,State,Zip: HOUSTON, TX 77252-2648
Owner/Operator Telephone: 713-241-5036
Owner/Operator Telephone Ext: Not reported
Owner/Operator Fax: Not reported
Owner/Operator Email: Not reported

Historic Generators:

Receive Date: 20170403
Handler Name: SHELL SERVICE STATION
Federal Waste Generator Description: Not a generator, verified
State District Owner: Not reported
Large Quantity Handler of Universal Waste: No
Recognized Trader Importer: No
Recognized Trader Exporter: No
Spent Lead Acid Battery Importer: No
Spent Lead Acid Battery Exporter: No
Current Record: Yes
Non Storage Recycler Activity: Not reported
Electronic Manifest Broker: Not reported

Receive Date: 20020816
Handler Name: SHELL SERVICE STATION
Federal Waste Generator Description: Small Quantity Generator
State District Owner: Not reported
Large Quantity Handler of Universal Waste: No
Recognized Trader Importer: No
Recognized Trader Exporter: No
Spent Lead Acid Battery Importer: No
Spent Lead Acid Battery Exporter: No
Current Record: No
Non Storage Recycler Activity: Not reported
Electronic Manifest Broker: Not reported

List of NAICS Codes and Descriptions:

NAICS Code: 44711

Map ID
Direction
Distance
Elevation

MAP FINDINGS

Site

Database(s)

EDR ID Number
EPA ID Number

SHELL SERVICE STATION (Continued)

1006805343

NAICS Description: GASOLINE STATIONS WITH CONVENIENCE STORES
NAICS Code: 562910
NAICS Description: REMEDIATION SERVICES

Facility Has Received Notices of Violations:
Violations: No Violations Found

Evaluation Action Summary:
Evaluations: No Evaluations Found

FINDS:
Registry ID: 110013292800

Click Here for FRS Facility Detail Report:

Environmental Interest/Information System:
California Hazardous Waste Tracking System - Datamart (HWTS-DATAMART) provides California with information on hazardous waste shipments for generators, transporters, and treatment, storage, and disposal facilities.
RCRAInfo is a national information system that supports the Resource Conservation and Recovery Act (RCRA) program through the tracking of events and activities related to facilities that generate, transport, and treat, store, or dispose of hazardous waste. RCRAInfo allows RCRA program staff to track the notification, permit, compliance, and corrective action activities required under RCRA.

[Click this hyperlink](#) while viewing on your computer to access additional FINDS: detail in the EDR Site Report.

ECHO:
Envid: 1006805343
Registry ID: 110013292800
DFR URL: <http://echo.epa.gov/detailed-facility-report?fid=110013292800>
Name: SHELL SERVICE STATION
Address: 941 CALIFORNIA
City,State,Zip: REDLANDS, CA 92374

HAZNET:
Name: CALIFORNIA GAS & LIQUOR
Address: 941 CALIFORNIA ST
Address 2: Not reported
City,State,Zip: REDLANDS, CA 923742831
Contact: LORI GORDON
Telephone: 9097923048
Mailing Name: Not reported
Mailing Address: 1075 PARKFORD DR.
Year: 2020
Gepaid: CAL000359064
TSD EPA ID: UTD991301748
CA Waste Code: 134 - Aqueous solution with total organic residues less than 10 percent
Disposal Method: H132 - Landfill Or Surface Impoundment That Will Be Closed As

Map ID
 Direction
 Distance
 Elevation

MAP FINDINGS

Site

Database(s)

EDR ID Number
 EPA ID Number

SHELL SERVICE STATION (Continued)

1006805343

Tons:	Landfill(To Include On-Site Treatment And/Or Stabilization) 0.1
Year:	2011
Gepaid:	CAR000126052
TSD EPA ID:	TXD055141378
CA Waste Code:	352 - Other organic solids
Disposal Method:	H040 - Incineration--Thermal Destruction Other Than Use As A Fuel
Tons:	0.05
Year:	2009
Gepaid:	CAR000126052
TSD EPA ID:	TXD055141378
CA Waste Code:	352 - Other organic solids
Disposal Method:	-
Tons:	0.15
Year:	2008
Gepaid:	CAR000126052
TSD EPA ID:	CAD028409019
CA Waste Code:	352 - Other organic solids
Disposal Method:	H141 - Storage, Bulking, And/Or Transfer Off Site--No Treatment/Reovery (H010-H129) Or (H131-H135)
Tons:	0.11
Year:	2008
Gepaid:	CAR000126052
TSD EPA ID:	CAD097030993
CA Waste Code:	122 - Alkaline solution without metals pH >= 12.5
Disposal Method:	H141 - Storage, Bulking, And/Or Transfer Off Site--No Treatment/Reovery (H010-H129) Or (H131-H135)
Tons:	0.4587
Year:	2007
Gepaid:	CAR000126052
TSD EPA ID:	CAD008830290
CA Waste Code:	352 - Other organic solids
Disposal Method:	H141 - Storage, Bulking, And/Or Transfer Off Site--No Treatment/Reovery (H010-H129) Or (H131-H135)
Tons:	0.1
Year:	2006
Gepaid:	CAR000126052
TSD EPA ID:	CAD028409019
CA Waste Code:	352 - Other organic solids
Disposal Method:	H01 - Transfer Station
Tons:	0.0375
Year:	2006
Gepaid:	CAR000126052
TSD EPA ID:	CAD028409019
CA Waste Code:	352 - Other organic solids
Disposal Method:	H141 - Storage, Bulking, And/Or Transfer Off Site--No Treatment/Reovery (H010-H129) Or (H131-H135)
Tons:	0.03
Year:	2003

Map ID
Direction
Distance
Elevation

MAP FINDINGS

Site

Database(s)

EDR ID Number
EPA ID Number

SHELL SERVICE STATION (Continued)

1006805343

Gepaid: CAR000126052
TSD EPA ID: CAD028409019
CA Waste Code: 352 - Other organic solids
Disposal Method: H01 - Transfer Station
Tons: 0.01

Year: 2002
Gepaid: CAR000126052
TSD EPA ID: CAD028409019
CA Waste Code: 134 - Aqueous solution with total organic residues less than 10 percent
Disposal Method: T01 - Treatment, Tank
Tons: 0.84

[Click this hyperlink](#) while viewing on your computer to access 1 additional CA HAZNET: record(s) in the EDR Site Report.

Additional Info:

Year: 2020
Gen EPA ID: CAL000359064

Shipment Date: 9/17/2020
Creation Date: 10/18/2020
Receipt Date: 9/28/2020
Manifest ID: 014740446FLE
Trans EPA ID: MAD039322250
Trans Name: Clean Harbors Environmental Services, Inc.
Trans 2 EPA ID: MOD095038998
Trans 2 Name: Tri State Motor Transit
TSD EPA ID: UTD991301748
Trans Name: Clean Harbors Grassy Mountain LLC
TSD EPA Alt ID: Not reported
TSD EPA Alt Name: Not reported
Waste Code Description: 134 - Aqueous solution with <10% total organic residues
RCRA Code: Not reported
Meth Code: H132 - Landfill Or Surface Impoundment That Will Be Closed As Landfill(To Include On-Site Treatment And/Or Stabilization)

Quantity Tons: 0.1
Waste Quantity: 200
Quantity Unit: P
Additional Code 1: Not reported
Additional Code 2: Not reported
Additional Code 3: Not reported
Additional Code 4: Not reported
Additional Code 5: Not reported

Detail Two:

Year: 2020
EM Manifest ID: e95c527d-a7a9-4b2a-9ce5-a4b4145284ad
Shipment Date: 9/17/2020
Receipt Date: 9/28/2020
Manifest Number: 014740446FLE
Generator EPA ID: CAL000359064
Name: SBCW DBA CALIFORNIA GAS AND LIQUOR
Address: 941 CALIFORNIA STREET

Map ID
Direction
Distance
Elevation

MAP FINDINGS

Site

Database(s)

EDR ID Number
EPA ID Number

SHELL SERVICE STATION (Continued)

1006805343

Address 2:	Not reported
City:	REDLANDS
Zip:	92374
Telephone:	800-483-3718
Contact:	Troy Farahmand
Contact Telephone:	818-914-4427
Transporter 1 EPA ID:	MAD039322250
Transporter 1 Emergency Number:	Not reported
Transporter 2 EPA ID:	MOD095038998
Transporter 2 Emergency Number:	Not reported
TSDf EPA ID:	UTD991301748
TSDf Name:	Clean Harbors Grassy Mountain LLC
TSDf Address 1:	3 Miles East 7 Miles North of Knolls
TSDf Address 2:	Exit 41 off I-80
TSDf City:	Grantsville
TSDf Zip:	84029
TSDf Telephone:	800-483-3718
State:	
Year:	2020
EM Manifest ID:	e95c527d-a7a9-4b2a-9ce5-a4b4145284ad
Generator EPA ID:	CAL000359064
Shipment Date:	2020-09-17
Manifest Number:	014740446FLE
Line Number:	1
Method Code:	H132
Quantity Tons:	0.10000
Quantity Waste:	200.000000
Quantity Unit:	P
Number of Containers:	2
Type of Container:	Metal drums, barrels, kegs
Quantity Type:	Pounds
State Code:	134
Additional Info:	
Year:	2011
Gen EPA ID:	CAR000126052
Shipment Date:	20110317
Creation Date:	2/1/2012 13:36:50
Receipt Date:	20110321
Manifest ID:	007017049JJK
Trans EPA ID:	CAR000148338
Trans Name:	AMERICAN INTEGRATED SERVICES INC
Trans 2 EPA ID:	MAD039322250
Trans 2 Name:	CLEAN HARBORS ENV SVCS
TSDf EPA ID:	TXD055141378
Trans Name:	CLEAN HARBORS DEER PARK
TSDf Alt EPA ID:	Not reported
TSDf Alt Name:	Not reported
Waste Code Description:	352 - Other organic solids
RCRA Code:	D018
Meth Code:	H040 - Incineration--Thermal Destruction Other Than Use As A Fuel
Quantity Tons:	0.05
Waste Quantity:	100
Quantity Unit:	P

Map ID
Direction
Distance
Elevation

MAP FINDINGS

Site

Database(s)

EDR ID Number
EPA ID Number

SHELL SERVICE STATION (Continued)

1006805343

Additional Code 1: D001
Additional Code 2: Not reported
Additional Code 3: Not reported
Additional Code 4: Not reported
Additional Code 5: Not reported

Additional Info:

Year: 2009
Gen EPA ID: CAR000126052

Shipment Date: 20090818
Creation Date: 12/11/2012 22:16:18
Receipt Date: Not reported
Manifest ID: 005729104JJK
Trans EPA ID: CAR000148338
Trans Name: AMERICAN INTEGRATED SERVICES INC
Trans 2 EPA ID: MAD039322250
Trans 2 Name: CLEAN HARBORS ENV SVCS
TSDf EPA ID: TXD055141378
Trans Name: CLEAN HARBORS DEER PARK
TSDf Alt EPA ID: Not reported
TSDf Alt Name: Not reported
Waste Code Description: 352 - Other organic solids
RCRA Code: D018
Meth Code: - Not reported
Quantity Tons: 0.03
Waste Quantity: 60
Quantity Unit: P
Additional Code 1: D001
Additional Code 2: Not reported
Additional Code 3: Not reported
Additional Code 4: Not reported
Additional Code 5: Not reported

Shipment Date: 20090818
Creation Date: 12/11/2012 22:16:18
Receipt Date: Not reported
Manifest ID: 005729098JJK
Trans EPA ID: CAR000148338
Trans Name: AMERICAN INTEGRATED SERVICES INC
Trans 2 EPA ID: MAD039322250
Trans 2 Name: CLEAN HARBORS ENV SVCS
TSDf EPA ID: TXD055141378
Trans Name: CLEAN HARBORS DEER PARK
TSDf Alt EPA ID: Not reported
TSDf Alt Name: Not reported
Waste Code Description: 352 - Other organic solids
RCRA Code: D018
Meth Code: - Not reported
Quantity Tons: 0.12
Waste Quantity: 240
Quantity Unit: P
Additional Code 1: Not reported
Additional Code 2: Not reported
Additional Code 3: Not reported
Additional Code 4: Not reported
Additional Code 5: Not reported

Map ID
Direction
Distance
Elevation

MAP FINDINGS

Site

Database(s)

EDR ID Number
EPA ID Number

SHELL SERVICE STATION (Continued)

1006805343

Additional Info:

Year: 2008
Gen EPA ID: CAR000126052

Shipment Date: 20080826
Creation Date: 10/13/2008 18:30:08
Receipt Date: 20080827
Manifest ID: 004521172JJK
Trans EPA ID: CAR000148338
Trans Name: AMERICAN INTEGRATED SERVICES INC
Trans 2 EPA ID: Not reported
Trans 2 Name: Not reported
TSDf EPA ID: CAD097030993
Trans Name: SIEMENS WATER TECHNOLOGIES
TSDf Alt EPA ID: Not reported
TSDf Alt Name: Not reported
Waste Code Description: 122 - Alkaline solution without metals (pH > 12.5)
RCRA Code: D002
Meth Code: H141 - Storage, Bulking, And/Or Transfer Off Site--No Treatment/Reovery (H010-H129) Or (H131-H135)

Quantity Tons: 0.4587
Waste Quantity: 110
Quantity Unit: G
Additional Code 1: Not reported
Additional Code 2: Not reported
Additional Code 3: Not reported
Additional Code 4: Not reported
Additional Code 5: Not reported

Shipment Date: 20080122
Creation Date: 4/3/2008 18:30:13
Receipt Date: 20080130
Manifest ID: 003317552JJK
Trans EPA ID: CAR000152785
Trans Name: CALIFORNIA HAZARDOUS SERVICES
Trans 2 EPA ID: Not reported
Trans 2 Name: Not reported
TSDf EPA ID: CAD028409019
Trans Name: CROSBY & OVERTON INC
TSDf Alt EPA ID: Not reported
TSDf Alt Name: Not reported
Waste Code Description: 352 - Other organic solids
RCRA Code: D018
Meth Code: H141 - Storage, Bulking, And/Or Transfer Off Site--No Treatment/Reovery (H010-H129) Or (H131-H135)

Quantity Tons: 0.11
Waste Quantity: 220
Quantity Unit: P
Additional Code 1: D001
Additional Code 2: Not reported
Additional Code 3: Not reported
Additional Code 4: Not reported
Additional Code 5: Not reported

Additional Info:

Year: 2007

Map ID
Direction
Distance
Elevation

MAP FINDINGS

Site

Database(s)

EDR ID Number
EPA ID Number

SHELL SERVICE STATION (Continued)

1006805343

Gen EPA ID: CAR000126052

Shipment Date: 20070425
Creation Date: 8/23/2007 18:30:47
Receipt Date: 20070427
Manifest ID: 000291813JJK
Trans EPA ID: CAR000148338
Trans Name: AMERICAN INTEGRATED SERVICES INC
Trans 2 EPA ID: Not reported
Trans 2 Name: Not reported
TSDf EPA ID: CAD008830290
Trans Name: VEOLIA ES TECHNICAL SOLUTIONS LLC
TSDf Alt EPA ID: Not reported
TSDf Alt Name: Not reported
Waste Code Description: 352 - Other organic solids
RCRA Code: D018
Meth Code: H141 - Storage, Bulking, And/Or Transfer Off Site--No Treatment/Reovery (H010-H129) Or (H131-H135)

Quantity Tons: 0.1
Waste Quantity: 200
Quantity Unit: P
Additional Code 1: D001
Additional Code 2: Not reported
Additional Code 3: Not reported
Additional Code 4: Not reported
Additional Code 5: Not reported

Additional Info:

Year: 2006
Gen EPA ID: CAR000126052

Shipment Date: 20061211
Creation Date: 3/30/2007 13:34:30
Receipt Date: 20061214
Manifest ID: 000880874JJK
Trans EPA ID: CAR000152785
Trans Name: CALIFORNIA HAZARDOUS SERVICES
Trans 2 EPA ID: Not reported
Trans 2 Name: Not reported
TSDf EPA ID: CAD028409019
Trans Name: CROSBY & OVERTON INC
TSDf Alt EPA ID: Not reported
TSDf Alt Name: Not reported
Waste Code Description: 352 - Other organic solids
RCRA Code: D018
Meth Code: H141 - Storage, Bulking, And/Or Transfer Off Site--No Treatment/Reovery (H010-H129) Or (H131-H135)

Quantity Tons: 0.03
Waste Quantity: 60
Quantity Unit: P
Additional Code 1: D001
Additional Code 2: Not reported
Additional Code 3: Not reported
Additional Code 4: Not reported
Additional Code 5: Not reported

Shipment Date: 20060619

Map ID
Direction
Distance
Elevation

MAP FINDINGS

Site

Database(s)

EDR ID Number
EPA ID Number

SHELL SERVICE STATION (Continued)

1006805343

Creation Date: 9/14/2006 18:38:11
Receipt Date: 20060622
Manifest ID: 24908476
Trans EPA ID: CAR000152785
Trans Name: CALIFORNIA HAZARDOUS SERVICES
Trans 2 EPA ID: Not reported
Trans 2 Name: Not reported
TSDf EPA ID: CAD028409019
Trans Name: CROSBY OVERTON INC
TSDf Alt EPA ID: CAD028409019
TSDf Alt Name: Not reported
Waste Code Description: 352 - Other organic solids
RCRA Code: D001
Meth Code: H01 - Transfer Station
Quantity Tons: 0.0375
Waste Quantity: 75
Quantity Unit: P
Additional Code 1: Not reported
Additional Code 2: Not reported
Additional Code 3: Not reported
Additional Code 4: Not reported
Additional Code 5: Not reported

Additional Info:
Year: 2003
Gen EPA ID: CAR000126052

Shipment Date: 20030303
Creation Date: 1/5/2007 18:30:36
Receipt Date: 20030305
Manifest ID: 22252591
Trans EPA ID: CAR000031211
Trans Name: Not reported
Trans 2 EPA ID: Not reported
Trans 2 Name: Not reported
TSDf EPA ID: CAD028409019
Trans Name: Not reported
TSDf Alt EPA ID: CAD028409019
TSDf Alt Name: Not reported
Waste Code Description: 352 - Other organic solids
RCRA Code: D018
Meth Code: H01 - Transfer Station
Quantity Tons: 0.01
Waste Quantity: 20
Quantity Unit: P
Additional Code 1: Not reported
Additional Code 2: Not reported
Additional Code 3: Not reported
Additional Code 4: Not reported
Additional Code 5: Not reported

Additional Info:
Year: 2002
Gen EPA ID: CAR000126052

Shipment Date: 20021206

Map ID
Direction
Distance
Elevation

MAP FINDINGS

Site

Database(s)

EDR ID Number
EPA ID Number

SHELL SERVICE STATION (Continued)

1006805343

Creation Date: 3/27/2003 18:31:27
Receipt Date: 20021206
Manifest ID: 22248928
Trans EPA ID: CAR000031211
Trans Name: Not reported
Trans 2 EPA ID: Not reported
Trans 2 Name: Not reported
TSDf EPA ID: CAD028409019
Trans Name: Not reported
TSDf Alt EPA ID: Not reported
TSDf Alt Name: Not reported
Waste Code Description: 134 - Aqueous solution with <10% total organic residues
RCRA Code: D001
Meth Code: T01 - Treatment, Tank
Quantity Tons: 0.84
Waste Quantity: 200
Quantity Unit: G
Additional Code 1: Not reported
Additional Code 2: Not reported
Additional Code 3: Not reported
Additional Code 4: Not reported
Additional Code 5: Not reported

Shipment Date: 20020904
Creation Date: 1/27/2003 18:32:25
Receipt Date: 20020904
Manifest ID: 21851489
Trans EPA ID: CAR000118992
Trans Name: Not reported
Trans 2 EPA ID: Not reported
Trans 2 Name: Not reported
TSDf EPA ID: CAD028409019
Trans Name: Not reported
TSDf Alt EPA ID: Not reported
TSDf Alt Name: Not reported
Waste Code Description: 241 - Tank bottom waste 251 Still bottoms with halogenated organics
RCRA Code: D001
Meth Code: T01 - Treatment, Tank
Quantity Tons: 0.8757
Waste Quantity: 210
Quantity Unit: G
Additional Code 1: Not reported
Additional Code 2: Not reported
Additional Code 3: Not reported
Additional Code 4: Not reported
Additional Code 5: Not reported

San Bern. Co. Permit:

Name: JD FUEL - REDLANDS
Address: 941 CALIFORNIA ST
City,State,Zip: REDLANDS, CA 92374
Region: SAN BERNARDINO
Facility ID: FA0001731
Owner: JD FUEL- REDLANDS
Permit Number: PT0002023
Permit Category: HAZMAT HANDLER, UST ONLY - PER YEAR
Facility Status: ACTIVE

Map ID
Direction
Distance
Elevation

MAP FINDINGS

Site

Database(s)

EDR ID Number
EPA ID Number

SHELL SERVICE STATION (Continued)

1006805343

Expiration Date: 12/31/2022

Name: JD FUEL - REDLANDS
Address: 941 CALIFORNIA ST
City,State,Zip: REDLANDS, CA 92374
Region: SAN BERNARDINO
Facility ID: FA0001731
Owner: JD FUEL- REDLANDS
Permit Number: PT0020603
Permit Category: WASTE INCIDENTAL UST OPERATION ONLY -PER YEAR
Facility Status: ACTIVE
Expiration Date: 12/31/2022

Name: JD FUEL - REDLANDS
Address: 941 CALIFORNIA ST
City,State,Zip: REDLANDS, CA 92374
Region: SAN BERNARDINO
Facility ID: FA0001731
Owner: JD FUEL- REDLANDS
Permit Number: PT0012224
Permit Category: REGULAR UST ANNUAL INSPECTION (PER TANK)
Facility Status: ACTIVE
Expiration Date: 12/31/2022

Name: JD FUEL - REDLANDS
Address: 941 CALIFORNIA ST
City,State,Zip: REDLANDS, CA 92374
Region: SAN BERNARDINO
Facility ID: FA0001731
Owner: JD FUEL- REDLANDS
Permit Number: PT0012225
Permit Category: REGULAR UST ANNUAL INSPECTION (PER TANK)
Facility Status: ACTIVE
Expiration Date: 12/31/2022

Name: JD FUEL - REDLANDS
Address: 941 CALIFORNIA ST
City,State,Zip: REDLANDS, CA 92374
Region: SAN BERNARDINO
Facility ID: FA0001731
Owner: JD FUEL- REDLANDS
Permit Number: PT0012226
Permit Category: REGULAR UST ANNUAL INSPECTION (PER TANK)
Facility Status: ACTIVE
Expiration Date: 12/31/2022

CERS:

Name: JD FUEL-REDLANDS
Address: 941 CALIFORNIA ST
City,State,Zip: REDLANDS, CA 92374
Site ID: 388855
CERS ID: 10036801
CERS Description: Chemical Storage Facilities

Violations:

Site ID: 388855
Site Name: JD FUEL-REDLANDS

Map ID
Direction
Distance
Elevation

MAP FINDINGS

Site

Database(s)

EDR ID Number
EPA ID Number

SHELL SERVICE STATION (Continued)

1006805343

Violation Date: 03-25-2020
Citation: HSC 6.7 25284.2 - California Health and Safety Code, Chapter 6.7, Section(s) 25284.2
Violation Description: "Failure to meet one or more of the following requirements: Install or maintain a liquid-tight spill container. Have a minimum capacity of five gallons. Have a functional drain valve or other method for the removal of liquid from the spill container. Be resistant to galvanic corrosion. Perform a tightness test at installation, every 12 months thereafter, or within 30 days after a repair to the spill container. Tested using applicable manufacturer guidelines, industry codes, engineering standards, or a method approved by a professional engineer. Tested by a certified UST service technician. Maintain records of spill containment testing for 36 months. "
Violation Notes: Returned to compliance on 03/25/2020. THE 91 SPILL BUCKET WAS WITNESSED FAILING UPON INITIAL TEST. THE FAILED SPILL BUCKET WAS REPLACED "LIKE FOR LIKE" AND PASSED UPON RETEST.
Violation Division: San Bernardino County Fire Department
Violation Program: UST
Violation Source: CERS,

Site ID: 388855
Site Name: JD FUEL-REDLANDS
Violation Date: 04-03-2018
Citation: HSC 6.95 25508(a)(1) - California Health and Safety Code, Chapter 6.95, Section(s) 25508(a)(1)
Violation Description: Failure to establish and electronically submit an adequate emergency response plan and procedures for a release or threatened release of a hazardous material.
Violation Notes: Returned to compliance on 04/09/2018. Failure to list the CUPA release reporting phone number 909-386-8425 on the emergency response plan. UPDATED BUSINESS PLAN EMERGENCY RESPONSE SECTION WAS SUBMITTED TO "CERS" ON 4/9/2018. CB
Violation Division: San Bernardino County Fire Department
Violation Program: HMRRP
Violation Source: CERS,

Site ID: 388855
Site Name: JD FUEL-REDLANDS
Violation Date: 04-03-2017
Citation: 23 CCR 16 2712 - California Code of Regulations, Title 23, Chapter 16, Section(s) 2712
Violation Description: Failure to comply with any of the applicable requirements of the permit issued for the operation of the UST system.
Violation Notes: Returned to compliance on 04/03/2017. OBSERVATION: The following tank sump sensors failed to alarm when tested: ---L3, 91 STP VR 352 sensor failed to alarm when tested. 91 relay was stuck. Tester corrected and retested. Violation corrected same day. ---L6, 91 Fill sump VR208 sensor failed to alarm when tested. Tester checked float. Sensor retested. Violation corrected same day.
Violation Division: San Bernardino County Fire Department
Violation Program: UST
Violation Source: CERS,

Site ID: 388855
Site Name: JD FUEL-REDLANDS
Violation Date: 04-04-2016
Citation: HSC 6.7 25291 - California Health and Safety Code, Chapter 6.7,

Map ID
Direction
Distance
Elevation

MAP FINDINGS

Site

Database(s)

EDR ID Number
EPA ID Number

SHELL SERVICE STATION (Continued)

1006805343

Section(s) 25291
Violation Description: Failure to maintain under-dispenser containment, sumps, and/or other secondary containment in good condition and/or free of debris/liquid.
Violation Notes: Returned to compliance on 04/04/2016. OBSERVED LIQUID IN DIESEL STP AND IN UDC 5/7. COMPLAINEE REQUIREMENT: LIQUID WAS REMOVED BY CONTRACTOR DURING INSPECTION. ALARM HISTORY DID NOT REFLECT HISTORY OF ALARMS DUE TO LIQUID IN THESE AREAS. VIOLATION CORRECTED.
Violation Division: San Bernardino County Fire Department
Violation Program: UST
Violation Source: CERS,

Site ID: 388855
Site Name: JD FUEL-REDLANDS
Violation Date: 04-03-2018
Citation: 23 CCR 16 2712(i) - California Code of Regulations, Title 23, Chapter 16, Section(s) 2712(i)
Violation Description: Failure to submit a current UST Response Plan available on site.
Violation Notes: Returned to compliance on 04/18/2018. FAILURE TO PROVIDE AN ACCURATE LEGEND ON THE MONITORING SITE PLAN MAP (THE LOCATION OF 208 AND 352 SUMP SENSORS IS INCORRECT) AND FAILURE TO LIST PIPING RUNS AND PRESENCE OF DIESEL UST ON MONITORING SITE PLAN MAP. UPDATED UST SITE MAP SUBMITTED TO "CERS" ON 4/18/2018. CB
Violation Division: San Bernardino County Fire Department
Violation Program: UST
Violation Source: CERS,

Site ID: 388855
Site Name: JD FUEL-REDLANDS
Violation Date: 04-04-2016
Citation: HSC 6.5 Multiple Sections - California Health and Safety Code, Chapter 6.5, Section(s) Multiple Sections
Violation Description: Haz Waste Generator Program - Operations/Maintenance - General
Violation Notes: Returned to compliance on 04/04/2016. Failure to label hazardous waste containers (CCR 66262.34(f)(3)) OBSERVED UNLABELED DRUMS OF HAZARDOUS WASTE LIQUID IN STORAGE AREA. COMPLIANCE REQUIREMENT: DRUMS WERE PROPERLY LABELED DURING INSPECTION. VIOLATION WAS CORRECTED.
Violation Division: San Bernardino County Fire Department
Violation Program: HW
Violation Source: CERS,

Site ID: 388855
Site Name: JD FUEL-REDLANDS
Violation Date: 04-06-2019
Citation: 23 CCR 16 2712(b)(1)(F) - California Code of Regulations, Title 23, Chapter 16, Section(s) 2712(b)(1)(F)
Violation Description: "Failure to conduct secondary containment testing, or one or more of the following requirements: Perform the test of the secondary containment system upon installation, within six months of installation and every 36 months thereafter. Perform the test of a secondary containment component within 30 days of a repair or discontinuing vacuum, pressure or hydrostatic monitoring. Use a procedure that demonstrates the system works as well as at installation. Use applicable manufacturer guidelines, industry codes, engineering standard, or professional engineer approval. Performed by a certified service technician. Maintain records of secondary containment testing for 36 months."
Violation Notes: Returned to compliance on 08/21/2019. --VIOLATION DOES NOT APPLY ---

Map ID
Direction
Distance
Elevation

MAP FINDINGS

Site

Database(s)

EDR ID Number
EPA ID Number

SHELL SERVICE STATION (Continued)

1006805343

OBSERVATION: 1) AS PER REVIEW OF THE MOST RECENT SB989 SECONDARY CONTAINMENT CERTIFICATION DOCUMENTATION , THE 87, 91 AND THE DIESEL VAPOR/ VENT PIPING SUMPS AND THE VAPOR/ VENT SECONDARY PIPING WERE NOT CERTIFIED. DURING THE INSPECTION, THE VAPOR PIPING AND VENT PIPING APPEARED TO BE DOUBLE-WALL AND THE VENT RISERS WERE SINGLE-WALLED. HAVE A TECHNICIAN INSPECTED PIPING TO VERIFY LINES ARE DOUBLE-WALLED. COMPLIANCE REQUIREMENT: MAKE NOTIFICATION TO THIS DEPARTMENT, PERFORM THE SB989 SECONDARY CONTAINMENT CERTIFICATION TO THE ABOVE SECONDARY AREAS AND SUBMIT SB989 SECONDARY CONTAINMENT CERTIFICATION FORMS TO THIS OFFICE.

Violation Division: San Bernardino County Fire Department
Violation Program: UST
Violation Source: CERS,

Site ID: 388855
Site Name: JD FUEL-REDLANDS
Violation Date: 04-03-2018
Citation: 23 CCR 16 2644.1(a)(2) - California Code of Regulations, Title 23, Chapter 16, Section(s) 2644.1(a)(2)

Violation Description: Failure to demonstrate to the UPA that the equipment and methods used to monitor the UST system are certified by an independent third-party as complying with the standards set forth in 23 CCR 2643(f).

Violation Notes: Returned to compliance on 04/06/2018. THE PREMIUM FUEL FILL SUMP (L6) 208 SENSOR FAILED DURING TESTING. REPAIR/REPLACE EITHER THE SENSOR AND OR WIRING THAT CAUSED THE FAILURE (NOTE: THIS SENSOR INITIALLY FAILED DURING THE INSPECTION ON 4/3/2017) WITHIN 7 WORKING DAYS. COMPLIANCE DOCUMENTATION (WORK ORDER DATED 4/6/2018) WAS RECEIVED BY EMAIL ON 5/29/2018. CB

Violation Division: San Bernardino County Fire Department
Violation Program: UST
Violation Source: CERS,

Site ID: 388855
Site Name: JD FUEL-REDLANDS
Violation Date: 04-03-2018
Citation: HSC 6.7 Multiple - California Health and Safety Code, Chapter 6.7, Section(s) Multiple

Violation Description: UST Program -General - Must include violation description, proper statute and regulation citation in the "comment" section.

Violation Notes: Returned to compliance on 04/03/2018. Failure to install/maintain approved monitoring equipment for existing UST system(s) 23 CCR 2635(b)(1)(C)) FAILURE TO POSITION BEAUDREAU SENSOR IN 5/7 UDC AT THE LOWEST POINT IN ORDER TO DETECT A LEAK AT THE EARLIEST MOMENT. THIS VIOLATION WAS CORRECTED DURING THE INSPECTION. CB

Violation Division: San Bernardino County Fire Department
Violation Program: UST
Violation Source: CERS,

Site ID: 388855
Site Name: JD FUEL-REDLANDS
Violation Date: 04-04-2016
Citation: 23 CCR 16 2715 - California Code of Regulations, Title 23, Chapter 16, Section(s) 2715

Violation Description: Failure to comply with one or more of the designated operator monthly inspection requirements: failed to inspect the monthly alarm history report; attach a copy of the alarm history; failed to inspect for the presence of liquid or debris in the spill container/spill bucket and

Map ID
Direction
Distance
Elevation

MAP FINDINGS

Site

Database(s)

EDR ID Number
EPA ID Number

SHELL SERVICE STATION (Continued)

1006805343

under dispenser containment; failed to inspect the under dispenser containment to ensure that monitoring equipment is placed in the proper position; failure to inspect for liquid or debris in the containment sump where an alarm occurred or for which there is no record of a service visit; or failure to check that all testing and maintenance has been completed and documented.

Violation Notes: Returned to compliance on 04/18/2016. OBSERVED VIOLATIONS FROM 4/4/16 INSPECTION STILL OUTSTANDING. COMPLIANCE REQUIREMENT: UPDATE DO MONTHLY REPORTS TO REFLECT REQUIRED VIOLATIONS. REFER TO THIS REPORT AND REPORT FROM 4/4/16 FOR VIOLATION SPECIFICS. CORRECT BY 5/4/16. COMPLIANCE COPIES RECD PS

Violation Division: San Bernardino County Fire Department
Violation Program: UST
Violation Source: CERS,

Site ID: 388855
Site Name: JD FUEL-REDLANDS
Violation Date: 05-07-2020
Citation: HSC 6.7 25290.2(c) - California Health and Safety Code, Chapter 6.7, Section(s) 25290.2(c)

Violation Description: Failure to maintain secondary containment (e.g., failure of secondary containment testing).

Violation Notes: Returned to compliance on 03/09/2021. UDC #2/4 AND UDC #5/7 FAILED PRECISION HYDROSTATIC TEST AT THE TIME OF INSPECTION. IMMEDIATELY INVESTIGATE THE CAUSE OF THE FAILURES AND REPAIR THE PREVIOUSLY MENTIONED UDC'S. SUBMIT DOCUMENTATION OF COMPLIANCE TO THIS DEPARTMENT WITHIN 30 DAYS. NOTE: CONTACT THIS DEPARTMENT FOR APPROVAL PRIOR TO ANY REPAIRS REQUIRING PERMITS.

Violation Division: San Bernardino County Fire Department
Violation Program: UST
Violation Source: CERS,

Site ID: 388855
Site Name: JD FUEL-REDLANDS
Violation Date: 04-04-2016
Citation: 23 CCR 16 2715 - California Code of Regulations, Title 23, Chapter 16, Section(s) 2715

Violation Description: Failure to comply with one or more of the designated operator monthly inspection requirements: failed to inspect the monthly alarm history report; attach a copy of the alarm history; failed to inspect for the presence of liquid or debris in the spill container/spill bucket and under dispenser containment; failed to inspect the under dispenser containment to ensure that monitoring equipment is placed in the proper position; failure to inspect for liquid or debris in the containment sump where an alarm occurred or for which there is no record of a service visit; or failure to check that all testing and maintenance has been completed and documented.

Violation Notes: Returned to compliance on 04/18/2016. NO CAUSE OR CORRECTIVE ACTION FOR DECEMBER 2015 ALARMS WAS LISTED ON DO MONTHLY LOGS. COMPLIANCE REQUIREMENT: SUBMIT CAUSE AND CORRECTIVE ACTION FOR LIQUID ALARMS FOR THIS TIME PERIOD AND ADD TO DO MONTHLY INSPECTION LOGS. SUBMIT A SIGNED CERTIFICATE OF COMPLIANCE WITH REQUIRED DOCUMENTATION WITHIN 30 DAYS. COMPLIANCE DOCS RECD PS.

Violation Division: San Bernardino County Fire Department
Violation Program: UST
Violation Source: CERS,

Map ID
Direction
Distance
Elevation

MAP FINDINGS

Site

Database(s)

EDR ID Number
EPA ID Number

SHELL SERVICE STATION (Continued)

1006805343

Site ID: 388855
Site Name: JD FUEL-REDLANDS
Violation Date: 03-04-2021
Citation: HSC 6.95 25508(a)(3) - California Health and Safety Code, Chapter 6.95, Section(s) 25508(a)(3)
Violation Description: Failure to complete and electronically submit a site map with all required content.
Violation Notes: Returned to compliance on 03/05/2021. SITE MAP SUBMITTED IN THE CALIFORNIA ENVIRONMENTAL REPORTING SYSTEM (CERS) FAILED TO INDICATE THE LOCATION OF THE HAZARDOUS WASTE STORAGE AREA. IMMEDIATELY UPDATE SITE MAP TO INCLUDE HAZARDOUS WASTE STORAGE AREAS AND SUBMIT DOCUMENTATION OF COMPLIANCE TO THIS DEPARTMENT WITHIN 30 DAYS.
Violation Division: San Bernardino County Fire Department
Violation Program: HMRRP
Violation Source: CERS,

Site ID: 388855
Site Name: JD FUEL-REDLANDS
Violation Date: 04-03-2017
Citation: 23 CCR 16 2665 - California Code of Regulations, Title 23, Chapter 16, Section(s) 2665
Violation Description: Failure to comply with one or more of the following: Failure to install or maintain a liquid-tight spill bucket. Have a minimum capacity of five gallons. Have a functional drain valve or other method for the removal of liquid from the spill bucket/spill container. Be resistant to galvanic corrosion.
Violation Notes: Returned to compliance on 04/03/2017. OBSERVATION: UDC#5 observed liquid. Insufficient to cause an alarm. COMPLIANCE: Maintain sumps in clean and dry condition. Contractor to remove water today. Inspect and maintain spills buckets in clean and dry condition as well.
Violation Division: San Bernardino County Fire Department
Violation Program: UST
Violation Source: CERS,

Site ID: 388855
Site Name: JD FUEL-REDLANDS
Violation Date: 04-04-2016
Citation: HSC 6.7 29291(b) - California Health and Safety Code, Chapter 6.7, Section(s) 29291(b)
Violation Description: Failure of the UST system to be designed and constructed with a monitoring system capable of detecting the entry of the hazardous substance stored in the primary containment into the secondary containment.
Violation Notes: Returned to compliance on 04/18/2016. OBSERVED STAND ALONE SENSORS AT UDC'S 5/7 AND 2/4 FAIL WHEN TESTED. COMPLIANCE REQUIREMENT: IMMEDIATELY TROUBLESHOOT AND REPAIR FAILED SENSORS AT UDC'S. IF NOT REPLACING "LIKE FOR LIKE", SUBMIT PLANS FOR REPAIRS. CORRECT VIOLATION WITHIN 7 (SEVEN) DAYS. SUBMIT WORK ORDER AND SCHEDULE FOR REINSPECTION WITH TECHNICIAN TO VERIFY FUNCTIONALITY OF FAILED SENSORS. CONTACT (909) 386-8464 TO SCHEDULE INSPECTION. SENSORS RETESTED AND REPLACED PS.
Violation Division: San Bernardino County Fire Department
Violation Program: UST
Violation Source: CERS,

Site ID: 388855
Site Name: JD FUEL-REDLANDS

Map ID
Direction
Distance
Elevation

MAP FINDINGS

Site

Database(s)

EDR ID Number
EPA ID Number

SHELL SERVICE STATION (Continued)

1006805343

Violation Date: 04-02-2019
Citation: 23 CCR 16 2712(b)(1)(G) - California Code of Regulations, Title 23, Chapter 16, Section(s) 2712(b)(1)(G)
Violation Description: Failure to comply with one or more of the following overfill prevention equipment requirements: Alert the transfer operator when the tank is 90 percent full by restricting the flow into the tank or triggering an audible and visual alarm; or Restrict delivery of flow to the tank at least 30 minutes before the tank overfills, provided the restriction occurs when the tank is filled to no more than 95 percent of capacity; and activate an audible alarm at least five minutes before the tank overfills; or Provide positive shut-off of flow to the tank when the tank is filled to no more than 95 percent of capacity; or Provide positive shut-off of flow to the tank so that none of the fittings located on the top of the tank are exposed to product due to overfilling. Install/retrofit overfill prevention equipment that does not use flow restrictors on vent piping to meet overfill prevention equipment requirements when the overfill prevention equipment is installed, repaired, or replaced on and after October 1, 2018. For USTs installed before October 1, 2018, perform an inspection by October 13, 2018 and every 36 months thereafter. For USTs installed on and after October 1, 2018, perform an inspection at installation and every 36 months thereafter. Inspected within 30 days after a repair to the overfill prevention equipment. Inspected using an applicable manufacturer guidelines, industry codes, engineering standards, or a method approved by a professional engineer. Inspected by a certified UST service technician. Maintain records of overfill prevention equipment inspection for 36 months.
Violation Notes: Returned to compliance on 04/02/2019. OBSERVATION: UST OVERFILL SYSTEMS MUST BE CERTIFIED EVERY THREE YEARS. AS PER DOCUMENTATION REVIEW, A OVERFILL PREVENTION CERTIFICATION DOCUMENTS WAS NOT SUBMITTED TO THIS OFFICE. COMPLIANCE REQUIREMENT: MAKE NOTIFICATION TO THIS OFFICE, COMPLETE OVERFILL PREVENT CERTIFICATION AND SUBMIT CERTIFICATION FORMS TO THIS OFFICE.
Violation Division: San Bernardino County Fire Department
Violation Program: UST
Violation Source: CERS,

Site ID: 388855
Site Name: JD FUEL-REDLANDS
Violation Date: 03-14-2022
Citation: 23 CCR 16 2641(h) - California Code of Regulations, Title 23, Chapter 16, Section(s) 2641(h)
Violation Description: Failure to submit or maintain a current facility plot plan.
Violation Notes: Returned to compliance on 03/14/2022. OBSERVATION: The UST plot plan is missing in CERS. CORRECTIVE ACTION: Upload the UST plot plan and resubmit in CERS.
Violation Division: San Bernardino County Fire Department
Violation Program: UST
Violation Source: CERS,

Site ID: 388855
Site Name: JD FUEL-REDLANDS
Violation Date: 09-09-2020
Citation: HSC 6.5 25123.3(h)(1) - California Health and Safety Code, Chapter 6.5, Section(s) 25123.3(h)(1)
Violation Description: Failure to send hazardous waste offsite for treatment, storage, or disposal within 180 days (or 270 days if waste is transported over 200

Map ID
Direction
Distance
Elevation

MAP FINDINGS

Site

Database(s)

EDR ID Number
EPA ID Number

SHELL SERVICE STATION (Continued)

1006805343

miles) for a generator who generates less than 1000 kilogram per month if all of the following conditions are met: (1) The quantity of hazardous waste accumulated onsite never exceeds 6,000 kilograms. (2) The generator complies with the requirements of 40 Code of Federal Regulations section 262.34(d), (e) and (f). (3) The generator does not hold acutely hazardous waste or extremely hazardous waste in an amount greater than one kilogram for more than 90 days.

Violation Notes: Returned to compliance on 03/04/2021. NO RECORDS OF DISPOSAL OF HAZARDOUS WASTE WERE OBSERVED THROUGH REVIEW OF DOCUMENTS IN FACILITY OR DTSC HAZARDOUS WASTE TRACKING SYSTEM. IMMEDIATELY DISPOSE OF ALL HAZARDOUS WASTE AT FACILITY AND SUBMIT DOCUMENTATION OF DISPOSAL TO THIS DEPARTMENT WITHIN 30 DAYS.

Violation Division: San Bernardino County Fire Department
Violation Program: HW
Violation Source: CERS,

Site ID: 388855
Site Name: JD FUEL-REDLANDS
Violation Date: 03-04-2021
Citation: 23 CCR 16 2712(b)(1)(F) - California Code of Regulations, Title 23, Chapter 16, Section(s) 2712(b)(1)(F)

Violation Description: "Failure to conduct secondary containment testing, or one or more of the following requirements: Perform the test of the secondary containment system upon installation, within six months of installation and every 36 months thereafter. Perform the test of a secondary containment component within 30 days of a repair or discontinuing vacuum, pressure or hydrostatic monitoring. Use a procedure that demonstrates the system works as well as at installation. Use applicable manufacturer guidelines, industry codes, engineering standard, or professional engineer approval. Performed by a certified service technician. Maintain records of secondary containment testing for 36 months."

Violation Notes: Returned to compliance on 03/04/2021. SECONDARY CONTAINMENT TEST REPORT THAT WAS COMPLETED ON 5/7/2020 BY V&R CONSTRUCTION WAS NOT AVAILABLE ON SITE AT THE TIME OF INSPECTION. IMMEDIATELY OBTAIN PREVIOUSLY MENTIONED TEST REPORT TO BE MAINTAINED ON SITE AND A COPY PROVIDED TO THIS DEPARTMENT WITHIN 30 DAYS.

Violation Division: San Bernardino County Fire Department
Violation Program: UST
Violation Source: CERS,

Site ID: 388855
Site Name: JD FUEL-REDLANDS
Violation Date: 04-02-2019
Citation: 23 CCR 16 2712 - California Code of Regulations, Title 23, Chapter 16, Section(s) 2712

Violation Description: Failure to comply with any of the applicable requirements of the permit issued for the operation of the UST system.

Violation Notes: Returned to compliance on 04/02/2019. --REMOVE VIOLATION--
OBSERVATION: ALL PIPING SUMPS MUST HAVE LEAK DETECTIONS. DURING THE INSPECTION, THE 87, 91 AND THE DIESEL VAPOR/ VENT PIPING SUMPS WERE NOT EQUIPPED WITH LEAK DETECTION. COMPLIANCE REQUIREMENT: SUBMIT A SCOPE OF WORK TO THIS DEPARTMENT FOR THE INSTALLATION OF APPROVE LEAK DETECTION EQUIPMENT FOR THE 87, 91 AND DIESEL VAPOR/ VENT SUMPS.

Violation Division: San Bernardino County Fire Department
Violation Program: UST
Violation Source: CERS,

Map ID
Direction
Distance
Elevation

MAP FINDINGS

Site

Database(s)

EDR ID Number
EPA ID Number

SHELL SERVICE STATION (Continued)

1006805343

Site ID: 388855
Site Name: JD FUEL-REDLANDS
Violation Date: 04-03-2018
Citation: 23 CCR 16 2712 - California Code of Regulations, Title 23, Chapter 16, Section(s) 2712
Violation Description: Failure to comply with any of the applicable requirements of the permit issued for the operation of the UST system.
Violation Notes: Returned to compliance on 05/29/2018. FAILURE TO MAINTAIN RECORDS OF UDC BEAUDREAU SENSOR SHUT OFFS AND RESOLUTION DOCUMENTATION; UDC BEAUDREAU SENSOR ALARM RECORDS WERE NOT OBSERVED. RECEIVED A SIGNED CERTIFICATE OF COMPLIANCE ON 5/29/2018. CB
Violation Division: San Bernardino County Fire Department
Violation Program: UST
Violation Source: CERS,

Site ID: 388855
Site Name: JD FUEL-REDLANDS
Violation Date: 03-14-2022
Citation: 23 CCR 16 2641(h) - California Code of Regulations, Title 23, Chapter 16, Section(s) 2641(h)
Violation Description: Failure to have an approved UST Monitoring Plan.
Violation Notes: Returned to compliance on 03/14/2022. OBSERVATION: The monitoring plan information submitted via CERS is not accurate based upon what was observed on-site. The UDCs are being monitored as Electronic Stand-Alone and is being reported in CERS as Continuous. CORRECTIVE ACTION: Update the following information via CERS and re-submit all UST documents within 30 days: The UDCs are being monitored as Electronic Stand-Alone. Please update the UDC Monitoring section to report Electronic Stand-Alone and update the question Failure/Disconnection of UDC Monitoring System Triggers Automatic Pump Shutdown to "No" for all three tank entries
Violation Division: San Bernardino County Fire Department
Violation Program: UST
Violation Source: CERS,

Site ID: 388855
Site Name: JD FUEL-REDLANDS
Violation Date: 04-04-2016
Citation: HSC 6.95 25508(d) - California Health and Safety Code, Chapter 6.95, Section(s) 25508(d)
Violation Description: Failure to complete and/or electronically submit a business plan when storing/handling a hazardous material at or above reportable quantities.
Violation Notes: Returned to compliance on 04/18/2016. HAZARDOUS WASTE WAS NOT LISTED IN INVENTORY. COMPLIANCE REQUIREMENT: ADD HAZARDOUS WASTE INVENTORY TO CERS INVENTORY. SUBMIT A SIGNED CERTIFICATE OF COMPLIANCE WITHIN 30 DAYS. CERS UPDATED PS
Violation Division: San Bernardino County Fire Department
Violation Program: HMRRP
Violation Source: CERS,

Site ID: 388855
Site Name: JD FUEL-REDLANDS
Violation Date: 09-09-2020
Citation: 40 CFR 1 265.35 - U.S. Code of Federal Regulations, Title 40, Chapter 1, Section(s) 265.35
Violation Description: Failure to maintain aisle space to allow the unobstructed movement of

Map ID
Direction
Distance
Elevation

MAP FINDINGS

Site

Database(s)

EDR ID Number
EPA ID Number

SHELL SERVICE STATION (Continued)

1006805343

personnel, fire protection equipment, spill control equipment, and decontamination equipment to any area of facility operation in an emergency, unless aisle space is not needed for any of these purposes.

Violation Notes: Returned to compliance on 03/04/2021. TRASH BIN AND BAGS OF TRASH OBSTRUCTS ACCESS TO HAZARDOUS WASTE CONTAINERS. PROVIDE/MAINTAIN CLEAR AND UNOBSTRUCTED ACCESS TO HAZARDOUS WASTE ACCUMULATION CONTAINERS AND SUBMIT DOCUMENTATION OF COMPLIANCE TO THIS DEPARTMENT WITHIN 30 DAYS.

Violation Division: San Bernardino County Fire Department
Violation Program: HW
Violation Source: CERS,

Site ID: 388855
Site Name: JD FUEL-REDLANDS
Violation Date: 04-03-2018
Citation: 23 CCR 16 2715(c) - California Code of Regulations, Title 23, Chapter 16, Section(s) 2715(c)

Violation Description: Failure to comply with one or more of the following designated operator (DO) monthly inspection requirements: Be performed by an ICC certified DO. Inspect monthly alarm history report, check that alarms are documented and responded to appropriately, and attach a copy. Inspect for the presence of liquid/debris in spill containers. Inspect for the presence of liquid/debris in under dispenser containment (UDC) and ensure that the monitoring equipment is positioned correctly. Inspect for liquid or debris in containment sumps where an alarm occurred with no service visit. Check that all testing and maintenance has been completed and documented. Verify that all facility employees have been trained in accordance with 23 CCR 2715(f)(2).

Violation Notes: Returned to compliance on 04/19/2018. FAILURE TO DOCUMENT 4/26/2017 L2 REGULAR STP FUEL ALARM AND 4/27/2017 SET UP DATA WARNING ALARMS (2) AND THEIR RESOLUTION ON THE DESIGNATED OPERATOR REPORT DATED 5/22/2017. FAILURE TO DOCUMENT THE RESOLUTION FOR 1/30/2018 AND 1/23/2018 L1 DIESEL STP FUEL ALARMS AND 1/23/2018 L1 DIESEL STP SET UP DATA WARNING ALARM ON THE DESIGNATED OPERATOR REPORT DATED 2/13/2018. COMPLIANCE DOCUMENTATION, COPIES OF UPDATED MONTHLY INSPECTION REPORTS, WERE RECEIVED BY EMAIL ON 4/5/2018 AND 4/19/2018. CB

Violation Division: San Bernardino County Fire Department
Violation Program: UST
Violation Source: CERS,

Site ID: 388855
Site Name: JD FUEL-REDLANDS
Violation Date: 04-14-2015
Citation: 23 CCR 16 2638 - California Code of Regulations, Title 23, Chapter 16, Section(s) 2638

Violation Description: Failure to test leak detection equipment as required every 12 months (VPH, sensor, LLD, ATG, etc.) and/or submit monitoring system certification to the CUPA within 30 days of completion of the test

Violation Notes: Returned to compliance on 04/14/2015. ELECTRONIC LINE LEAK DETECTOR WAS NOT TESTED TODAY FOR THE UST TECHNICIAN DID NOT HAVE THE CERTIFICATION TO PERFORM THE TEST. SCHEDULE A WITNESSED TEST OF THE LINE LEAK DETECTORS WITH THIS DEPARTMENT WITH A CURRENT CERTIFIED UST TECHNICIAN WITHIN 30 DAYS.

Violation Division: San Bernardino County Fire Department
Violation Program: UST
Violation Source: CERS,

Site ID: 388855

Map ID
Direction
Distance
Elevation

MAP FINDINGS

Site

Database(s)

EDR ID Number
EPA ID Number

SHELL SERVICE STATION (Continued)

1006805343

Site Name: JD FUEL-REDLANDS
Violation Date: 04-02-2019
Citation: HSC 6.7 25284, 25286 - California Health and Safety Code, Chapter 6.7, Section(s) 25284, 25286
Violation Description: Failure to submit a complete and accurate application for a permit to operate a UST, or for renewal of the permit.
Violation Notes: Returned to compliance on 08/21/2019. OBSERVATION: THE FOLLOWING UST INFORMATION IN CERS MUST BE CORRECTED. 1) RISER PIPE SECONDARY CONTAINMENT SECTION NOTED NONE- CHANGE TO FIBERGLASS FOR ALL 3 USTS, 2) DURING THE INSPECTION, THE VAPOR PIPING AND VENT PIPING APPEARED TO BE DOUBLE-WALL AND THE VENT RISERS WERE SINGLE-WALLED. HAVE A TECHNICIAN INSPECTED PIPING TO SEE LINES ARE DOUBLE-WALLED AND MAKE CORRECT CHANGES TO THE CERS SUBMISSIONS, 3) PIPE MONITORING IS PERFORMED USED THE FOLLOWING METHODS SECTIONS, INCLUDED 208 TO THE 352/ 208, BOTH SENSORS WERE OBSERVED IN SUMPS, 4) UNDER COMMENTS- INCLUDED FILL SUMP 208 & STP 352 & 5) THE UNDER DISPENSER SECTION A) DETECTION OF LEAK IN TO UDCS- NONE, B) UDC LEAKS ALARMS TRIGGERS AUTOMATIC SHUTDOWN- NONE- UDC WERE OBSERVED WITH BEI STAND ALONE SENSORS, WHICH ARE NOT CONNECTED TO THE VEEDER ROOT MONITORING PANEL. COMPLIANCE REQUIREMENT: UPDATE CERS WITH CORRECT INFORMATION.
Violation Division: San Bernardino County Fire Department
Violation Program: UST
Violation Source: CERS,

Site ID: 388855
Site Name: JD FUEL-REDLANDS
Violation Date: 04-03-2018
Citation: HSC 6.7 25284, 25286 - California Health and Safety Code, Chapter 6.7, Section(s) 25284, 25286
Violation Description: Failure to submit a complete and accurate application for a permit to operate a UST, or for renewal of the permit.
Violation Notes: Returned to compliance on 05/29/2018. FAILURE TO LIST TANK INSTALLATION DATES; AND FAILURE TO LIST BEAUDREAU MODEL # "406" AND VR 208 SENSORS IN TANK 3 SECTION OF THE FORM. UPDATED UST PERMIT APPLICATION WAS SUBMITTED TO THE "CERS" DATABASE ON 5/29/2018. CB
Violation Division: San Bernardino County Fire Department
Violation Program: UST
Violation Source: CERS,

Site ID: 388855
Site Name: JD FUEL-REDLANDS
Violation Date: 03-14-2022
Citation: 23 CCR 16 2712(i) - California Code of Regulations, Title 23, Chapter 16, Section(s) 2712(i)
Violation Description: Failure to submit a current UST Response Plan available on site.
Violation Notes: Returned to compliance on 03/14/2022. OBSERVATION: The UST Response Plan is missing from CERS. CORRECTIVE ACTION: Upload the UST Response Plan and resubmit in CERS.
Violation Division: San Bernardino County Fire Department
Violation Program: UST
Violation Source: CERS,

Site ID: 388855
Site Name: JD FUEL-REDLANDS
Violation Date: 04-03-2017
Citation: 23 CCR 16 2715(c) - California Code of Regulations, Title 23, Chapter 16, Section(s) 2715(c)

Map ID
Direction
Distance
Elevation

MAP FINDINGS

Site

Database(s)

EDR ID Number
EPA ID Number

SHELL SERVICE STATION (Continued)

1006805343

Violation Description: Failure to comply with one or more of the following designated operator (DO) monthly inspection requirements: Be performed by an ICC certified DO. Inspect monthly alarm history report, check that alarms are documented and responded to appropriately, and attach a copy. Inspect for the presence of liquid/debris in spill containers. Inspect for the presence of liquid/debris in under dispenser containment (UDC) and ensure that the monitoring equipment is positioned correctly. Inspect for liquid or debris in containment sumps where an alarm occurred with no service visit. Check that all testing and maintenance has been completed and documented. Verify that all facility employees have been properly trained.

Violation Notes: Returned to compliance on 04/03/2018. Violation not observed following year. Cleared TC OBSERVATION: No alarm documentation or corrective action found for Fuel alarm and set up data warning for L1 Diesel STP for dates Dec 31, 2106 and Dec 26, 2016 respectively. All alarms shall be appropriately documented and responded to. COMPLIANCE: Sign Certificate of Compliance as documentation of understanding this requirement.

Violation Division: San Bernardino County Fire Department
Violation Program: UST
Violation Source: CERS,

Site ID: 388855
Site Name: JD FUEL-REDLANDS
Violation Date: 04-03-2017
Citation: 23 CCR 6.7 25284, 25286 - California Code of Regulations, Title 23, Chapter 6.7, Section(s) 25284, 25286

Violation Description: Failure to submit a complete and accurate application for a permit to operate a UST, or for renewal of the permit.

Violation Notes: Returned to compliance on 07/26/2018. Corrections Required as follows:
----UST TANK INFORMATION -Product Piping Construction: Piping is single-walled. Remove FIBERGLASS from secondary containment field -UDC Construction Material: Is metal. Change from FIBERGLASS to METAL.
-Overfill Protection: Indicate no or n/a for audible and visual alarm.
COMPLIANCE: CORRECT IN CERS AND SUBMIT CERTIFICATE OF COMPLIANCE AS DOCUMENTATION OF CORRECTION

Violation Division: San Bernardino County Fire Department
Violation Program: UST
Violation Source: CERS,

Site ID: 388855
Site Name: JD FUEL-REDLANDS
Violation Date: 04-02-2019
Citation: HSC 6.7 25290.2(c) - California Health and Safety Code, Chapter 6.7, Section(s) 25290.2(c)

Violation Description: Failure to maintain secondary containment (e.g., failure of secondary containment testing).

Violation Notes: Returned to compliance on 08/21/2019. --VIOLATION DOES NOT APPLY--
OBSERVATION: 1) THE 87, 91 AND THE DIESEL VAPOR/ VENT PIPING SUMPS WERE OBSERVED INCOMPLETE/ OPEN AREAS BETWEEN THE VAPOR/ VENT PIPING AND THE SUMP WALLS. APPROVED PIPING PENETRATIONS WERE NOT PRESENT IN THE SUMPS. 2) GRAVEL AND DIRT WERE OBSERVED IN THESE SUMPS. COMPLIANCE REQUIREMENT: 1) SUBMIT A SCOPE OF WORK FOR THE REPAIR OF THE 87, 91 AND DIESEL SUMPS. 2) REMOVE ALL DEBRIS FROM SUMPS.

Violation Division: San Bernardino County Fire Department
Violation Program: UST
Violation Source: CERS,

Map ID
Direction
Distance
Elevation

MAP FINDINGS

Site

Database(s)

EDR ID Number
EPA ID Number

SHELL SERVICE STATION (Continued)

1006805343

Site ID: 388855
Site Name: JD FUEL-REDLANDS
Violation Date: 03-14-2022
Citation: 23 CCR 16 2641(j) - California Code of Regulations, Title 23, Chapter 16, Section(s) 2641(j)
Violation Description: Failure of the leak detection equipment to be installed, calibrated, operated, and/or maintained properly.
Violation Notes: Returned to compliance on 05/17/2022. OBSERVATION: Diesel fill sump sensor (VR 208) did not cause the turbine to shut down. UDC 6/8 sensor (Beadreau 406) did not stop flow at the dispenser. CORRECTIVE ACTION: Repair/replace the Diesel fill sump sensor (VR 208) so that it will cause the turbine to shut down when tested. Repair/replace the UDC 6/8 sensor (Beadreau 406) so that it will stop the flow at the dispenser when tested. Send results to this CUPA within 30 days.
Violation Division: San Bernardino County Fire Department
Violation Program: UST
Violation Source: CERS,

Site ID: 388855
Site Name: JD FUEL-REDLANDS
Violation Date: 03-25-2020
Citation: 23 CCR 16 2641(h) - California Code of Regulations, Title 23, Chapter 16, Section(s) 2641(h)
Violation Description: Failure to have an approved UST Monitoring Plan.
Violation Notes: Returned to compliance on 03/05/2021. THE USE OF DISCRIMINATING VEEDER ROOT 794380-352 SENSORS IN THE TURBINE SUMPS IS NOT APPROVED. IMMEDIATELY SUBMIT PLANS TO THIS DEPARTMENT FOR THE REPLACEMENT OF UNAPPROVED DISCRIMINATING SENSORS WITH NON-DISCRIMINATING SENSORS.
Violation Division: San Bernardino County Fire Department
Violation Program: UST
Violation Source: CERS,

Site ID: 388855
Site Name: JD FUEL-REDLANDS
Violation Date: 04-03-2018
Citation: HSC 6.95 25508(a)(1) - California Health and Safety Code, Chapter 6.95, Section(s) 25508(a)(1)
Violation Description: Failure to complete and electronically submit a site map with all required content.
Violation Notes: Returned to compliance on 04/09/2018. Failure to list the evacuation staging area and correct location of diesel and premium UST's on the facility business plan site map. UPDATED BUSINESS PLAN SITE MAP WAS SUBMITTED TO "CERS" ON 4/9/2018. CB
Violation Division: San Bernardino County Fire Department
Violation Program: HMRRP
Violation Source: CERS,

Site ID: 388855
Site Name: JD FUEL-REDLANDS
Violation Date: 04-03-2018
Citation: HSC 6.7 25290.1(d) - California Health and Safety Code, Chapter 6.7, Section(s) 25290.1(d)
Violation Description: Failure of a UST system installed on or after July 1, 2004 to be designed and constructed with a monitoring system capable of detecting the entry of the liquid or vapor-phase of the hazardous substance stored in the primary containment into the secondary containment and capable of detecting water intrusion into the secondary containment.

Map ID
Direction
Distance
Elevation

MAP FINDINGS

Site

Database(s)

EDR ID Number
EPA ID Number

SHELL SERVICE STATION (Continued)

1006805343

Violation Notes: Returned to compliance on 04/03/2018. FAILURE TO PREVENT LIQUID INTRUSION INTO THE 5/7 UDC PAN; WASTE LIQUID WAS PRESENT IN THE UDC PAN AT THE BEGINNING OF THE INSPECTION. THIS LIQUID WAS REMOVED BY THE TECHNICIAN DURING THE INSPECTION. CB

Violation Division: San Bernardino County Fire Department
Violation Program: UST
Violation Source: CERS,

Site ID: 388855
Site Name: JD FUEL-REDLANDS
Violation Date: 09-09-2020
Citation: 22 CCR 12 66262.34(f) - California Code of Regulations, Title 22, Chapter 12, Section(s) 66262.34(f)

Violation Description: Failure to properly label hazardous waste accumulation containers and portable tanks with the following requirements: "Hazardous Waste", name and address of the generator, physical and chemical characteristics of the Hazardous Waste, and starting accumulation date.

Violation Notes: Returned to compliance on 03/04/2021. DUE TO STORAGE MANAGEMENT OF HAZARDOUS WASTE CONTAINERS, HAZARDOUS WASTE LABELS ARE UNABLE TO BE SEEN. IMMEDIATELY PROVIDE ACCEPTABLE STORAGE OF HAZARDOUS WASTE CONTAINERS THAT LABELS ARE MAINTAINED IN A MANNER AS TO BE EASILY SEEN/IDENTIFIED. SUBMIT DOCUMENTATION OF COMPLIANCE TO THIS DEPARTMENT WITHIN 30 DAYS.

Violation Division: San Bernardino County Fire Department
Violation Program: HW
Violation Source: CERS,

Evaluation:
Eval General Type: Compliance Evaluation Inspection
Eval Date: 09-09-2020
Violations Found: No
Eval Type: Routine done by local agency
Eval Notes: HAZARDOUS MATERIALS HANDLER INSPECTION.
Eval Division: San Bernardino County Fire Department
Eval Program: HMRRP
Eval Source: CERS,

Eval General Type: Compliance Evaluation Inspection
Eval Date: 09-09-2020
Violations Found: Yes
Eval Type: Routine done by local agency
Eval Notes: HAZARDOUS WASTE INSPECTION.
Eval Division: San Bernardino County Fire Department
Eval Program: HW
Eval Source: CERS,

Eval General Type: Compliance Evaluation Inspection
Eval Date: 03-14-2022
Violations Found: No
Eval Type: Routine done by local agency
Eval Notes: Not reported
Eval Division: San Bernardino County Fire Department
Eval Program: HMRRP
Eval Source: CERS,

Eval General Type: Compliance Evaluation Inspection

Map ID
Direction
Distance
Elevation

MAP FINDINGS

Site

Database(s)

EDR ID Number
EPA ID Number

SHELL SERVICE STATION (Continued)

1006805343

Eval Date: 03-14-2022
Violations Found: No
Eval Type: Routine done by local agency
Eval Notes: Not reported
Eval Division: San Bernardino County Fire Department
Eval Program: HW
Eval Source: CERS,

Eval General Type: Compliance Evaluation Inspection
Eval Date: 04-02-2019
Violations Found: Yes
Eval Type: Routine done by local agency
Eval Notes: UST MONITORING CERTIFICATION
Eval Division: San Bernardino County Fire Department
Eval Program: UST
Eval Source: CERS,

Eval General Type: Compliance Evaluation Inspection
Eval Date: 04-17-2014
Violations Found: No
Eval Type: Routine done by local agency
Eval Notes: No violations observed did not have time to review CERS
Eval Division: San Bernardino County Fire Department
Eval Program: UST
Eval Source: CERS,

Eval General Type: Compliance Evaluation Inspection
Eval Date: 03-04-2021
Violations Found: Yes
Eval Type: Routine done by local agency
Eval Notes: ANNUAL UST INSPECTION WITH MONITORING SYSTEM CERTIFICATION.
Eval Division: San Bernardino County Fire Department
Eval Program: UST
Eval Source: CERS,

Eval General Type: Compliance Evaluation Inspection
Eval Date: 04-02-2019
Violations Found: No
Eval Type: Routine done by local agency
Eval Notes: UST INSPECTION
Eval Division: San Bernardino County Fire Department
Eval Program: HMRRP
Eval Source: CERS,

Eval General Type: Compliance Evaluation Inspection
Eval Date: 04-03-2018
Violations Found: Yes
Eval Type: Routine done by local agency
Eval Notes: Not reported
Eval Division: San Bernardino County Fire Department
Eval Program: HMRRP
Eval Source: CERS,

Eval General Type: Compliance Evaluation Inspection
Eval Date: 03-04-2021
Violations Found: No
Eval Type: Routine done by local agency

Map ID
Direction
Distance
Elevation

MAP FINDINGS

Site

Database(s)

EDR ID Number
EPA ID Number

SHELL SERVICE STATION (Continued)

1006805343

Eval Notes: HAZARDOUS WASTE INSPECTION.
Eval Division: San Bernardino County Fire Department
Eval Program: HW
Eval Source: CERS,

Eval General Type: Compliance Evaluation Inspection
Eval Date: 03-25-2020
Violations Found: No
Eval Type: Routine done by local agency
Eval Notes: HAZARDOUS MATERIALS HANDLER INSPECTION - UST ONLY
Eval Division: San Bernardino County Fire Department
Eval Program: HMRRP
Eval Source: CERS,

Eval General Type: Compliance Evaluation Inspection
Eval Date: 03-25-2020
Violations Found: Yes
Eval Type: Routine done by local agency
Eval Notes: UST ANNUAL INSPECTION WITH MONITORING SYSTEM CERTIFICATION
Eval Division: San Bernardino County Fire Department
Eval Program: UST
Eval Source: CERS,

Eval General Type: Other/Unknown
Eval Date: 04-03-2017
Violations Found: No
Eval Type: Other, not routine, done by local agency
Eval Notes: SB989 3-year testing Zarmik in progress
Eval Division: San Bernardino County Fire Department
Eval Program: UST
Eval Source: CERS,

Eval General Type: Compliance Evaluation Inspection
Eval Date: 04-03-2018
Violations Found: Yes
Eval Type: Routine done by local agency
Eval Notes: Not reported
Eval Division: San Bernardino County Fire Department
Eval Program: UST
Eval Source: CERS,

Eval General Type: Compliance Evaluation Inspection
Eval Date: 04-04-2016
Violations Found: Yes
Eval Type: Routine done by local agency
Eval Notes: ANNUAL MONITORING CERTIFICATION
Eval Division: San Bernardino County Fire Department
Eval Program: UST
Eval Source: CERS,

Eval General Type: Compliance Evaluation Inspection
Eval Date: 04-14-2015
Violations Found: No
Eval Type: Routine done by local agency
Eval Notes: HAZARDOUS MATERIALS INSPECTION UST ONLY.
Eval Division: San Bernardino County Fire Department
Eval Program: HMRRP

Map ID
Direction
Distance
Elevation

MAP FINDINGS

Site

Database(s)

EDR ID Number
EPA ID Number

SHELL SERVICE STATION (Continued)

1006805343

Eval Source: CERS,

Eval General Type: Other/Unknown
Eval Date: 04-17-2014
Violations Found: No
Eval Type: Other, not routine, done by local agency
Eval Notes: 3-year sb989 test. witnessed. incomplete CALL HYEFL0 for results. + 30 minutes

Eval Division: San Bernardino County Fire Department
Eval Program: UST
Eval Source: CERS,

Eval General Type: Other/Unknown
Eval Date: 05-17-2022
Violations Found: No
Eval Type: Other, not routine, done by local agency
Eval Notes: FINAL INSPECTION AND RTC
Eval Division: San Bernardino County Fire Department
Eval Program: UST
Eval Source: CERS,

Eval General Type: Compliance Evaluation Inspection
Eval Date: 04-04-2016
Violations Found: Yes
Eval Type: Routine done by local agency
Eval Notes: HAZMAT HANDLER UST ONLY INSPECTION
Eval Division: San Bernardino County Fire Department
Eval Program: HMRRP
Eval Source: CERS,

Eval General Type: Compliance Evaluation Inspection
Eval Date: 04-04-2016
Violations Found: Yes
Eval Type: Routine done by local agency
Eval Notes: WASTE INCIDENTAL TO UST INSPECTION
Eval Division: San Bernardino County Fire Department
Eval Program: HW
Eval Source: CERS,

Eval General Type: Compliance Evaluation Inspection
Eval Date: 04-14-2015
Violations Found: Yes
Eval Type: Routine done by local agency
Eval Notes: UST ANNUAL INSPECTION WITH MONITORING SYSTEM CERTIFICATION.
Eval Division: San Bernardino County Fire Department
Eval Program: UST
Eval Source: CERS,

Eval General Type: Compliance Evaluation Inspection
Eval Date: 04-16-2013
Violations Found: No
Eval Type: Routine done by local agency
Eval Notes: UST HANDLER ONLY INSPECTION
Eval Division: San Bernardino County Fire Department
Eval Program: HMRRP
Eval Source: CERS,

Map ID
Direction
Distance
Elevation

MAP FINDINGS

Site

Database(s)

EDR ID Number
EPA ID Number

SHELL SERVICE STATION (Continued)

1006805343

Eval General Type: Other/Unknown
Eval Date: 04-18-2016
Violations Found: Yes
Eval Type: Other, not routine, done by local agency
Eval Notes: UST REINSPECTION
Eval Division: San Bernardino County Fire Department
Eval Program: UST
Eval Source: CERS,

Eval General Type: Other/Unknown
Eval Date: 05-07-2020
Violations Found: Yes
Eval Type: Other, not routine, done by local agency
Eval Notes: UST SECONDARY CONTAINMENT TEST INSPECTION.
Eval Division: San Bernardino County Fire Department
Eval Program: UST
Eval Source: CERS,

Eval General Type: Other/Unknown
Eval Date: 05-11-2015
Violations Found: No
Eval Type: Other, not routine, done by local agency
Eval Notes: RE-INSPECTION
Eval Division: San Bernardino County Fire Department
Eval Program: UST
Eval Source: CERS,

Eval General Type: Compliance Evaluation Inspection
Eval Date: 03-04-2021
Violations Found: Yes
Eval Type: Routine done by local agency
Eval Notes: HAZARDOUS MATERIALS HANDLER INSPECTION.
Eval Division: San Bernardino County Fire Department
Eval Program: HMRRP
Eval Source: CERS,

Eval General Type: Compliance Evaluation Inspection
Eval Date: 03-14-2022
Violations Found: Yes
Eval Type: Routine done by local agency
Eval Notes: Not reported
Eval Division: San Bernardino County Fire Department
Eval Program: UST
Eval Source: CERS,

Eval General Type: Other/Unknown
Eval Date: 04-03-2017
Violations Found: Yes
Eval Type: Other, not routine, done by local agency
Eval Notes: UST System single walled piping
Eval Division: San Bernardino County Fire Department
Eval Program: UST
Eval Source: CERS,

Enforcement Action:
Site ID: 388855
Site Name: JD FUEL-REDLANDS

Map ID
Direction
Distance
Elevation

MAP FINDINGS

Site

Database(s)

EDR ID Number
EPA ID Number

SHELL SERVICE STATION (Continued)

1006805343

Site Address: 941 CALIFORNIA ST
Site City: REDLANDS
Site Zip: 92374
Enf Action Date: 04-03-2017
Enf Action Type: Notice of Violation (Unified Program)
Enf Action Description: Notice of Violation Issued by the Inspector at the Time of Inspection
Enf Action Notes: Not reported
Enf Action Division: San Bernardino County Fire Department
Enf Action Program: UST
Enf Action Source: CERS,

Site ID: 388855
Site Name: JD FUEL-REDLANDS
Site Address: 941 CALIFORNIA ST
Site City: REDLANDS
Site Zip: 92374
Enf Action Date: 04-04-2016
Enf Action Type: Notice of Violation (Unified Program)
Enf Action Description: Notice of Violation Issued by the Inspector at the Time of Inspection
Enf Action Notes: Not reported
Enf Action Division: San Bernardino County Fire Department
Enf Action Program: HMRRP
Enf Action Source: CERS,

Site ID: 388855
Site Name: JD FUEL-REDLANDS
Site Address: 941 CALIFORNIA ST
Site City: REDLANDS
Site Zip: 92374
Enf Action Date: 04-04-2016
Enf Action Type: Notice of Violation (Unified Program)
Enf Action Description: Notice of Violation Issued by the Inspector at the Time of Inspection
Enf Action Notes: Not reported
Enf Action Division: San Bernardino County Fire Department
Enf Action Program: HW
Enf Action Source: CERS,

Site ID: 388855
Site Name: JD FUEL-REDLANDS
Site Address: 941 CALIFORNIA ST
Site City: REDLANDS
Site Zip: 92374
Enf Action Date: 04-04-2016
Enf Action Type: Notice of Violation (Unified Program)
Enf Action Description: Notice of Violation Issued by the Inspector at the Time of Inspection
Enf Action Notes: Not reported
Enf Action Division: San Bernardino County Fire Department
Enf Action Program: UST
Enf Action Source: CERS,

Site ID: 388855
Site Name: JD FUEL-REDLANDS
Site Address: 941 CALIFORNIA ST
Site City: REDLANDS
Site Zip: 92374
Enf Action Date: 04-14-2015
Enf Action Type: Notice of Violation (Unified Program)

Map ID
Direction
Distance
Elevation

MAP FINDINGS

Site

Database(s)

EDR ID Number
EPA ID Number

SHELL SERVICE STATION (Continued)

1006805343

Enf Action Description: Notice of Violation Issued by the Inspector at the Time of Inspection
Enf Action Notes: Not reported
Enf Action Division: San Bernardino County Fire Department
Enf Action Program: UST
Enf Action Source: CERS,

Site ID: 388855
Site Name: JD FUEL-REDLANDS
Site Address: 941 CALIFORNIA ST
Site City: REDLANDS
Site Zip: 92374
Enf Action Date: 04-18-2016
Enf Action Type: Notice of Violation (Unified Program)
Enf Action Description: Notice of Violation Issued by the Inspector at the Time of Inspection
Enf Action Notes: Not reported
Enf Action Division: San Bernardino County Fire Department
Enf Action Program: UST
Enf Action Source: CERS,

Coordinates:

Site ID: 388855
Facility Name: JD FUEL-REDLANDS
Env Int Type Code: HMBP
Program ID: 10036801
Coord Name: Not reported
Ref Point Type Desc: Unknown,
Latitude: 34.065475
Longitude: -117.226563

Affiliation:

Affiliation Type Desc: Environmental Contact
Entity Name: CHANDRESH RAVALIYA
Entity Title: Not reported
Affiliation Address: 1031 ROSECRANS AVE. SUITE 207
Affiliation City: FULLERTON
Affiliation State: CA
Affiliation Country: Not reported
Affiliation Zip: 92833
Affiliation Phone: ,

Affiliation Type Desc: Parent Corporation
Entity Name: JD FUEL
Entity Title: Not reported
Affiliation Address: Not reported
Affiliation City: Not reported
Affiliation State: Not reported
Affiliation Country: Not reported
Affiliation Zip: Not reported
Affiliation Phone: ,

Affiliation Type Desc: Property Owner
Entity Name: Chase Management, Inc
Entity Title: Not reported
Affiliation Address: 1057 Harvard Street
Affiliation City: Santa Monica
Affiliation State: CA

Map ID
Direction
Distance
Elevation

MAP FINDINGS

Site

Database(s)

EDR ID Number
EPA ID Number

SHELL SERVICE STATION (Continued)

1006805343

Affiliation Country: United States
Affiliation Zip: 90403
Affiliation Phone: (909) 796-1980,

Affiliation Type Desc: Document Preparer
Entity Name: CHANDRESH RAVALIYA
Entity Title: Not reported
Affiliation Address: Not reported
Affiliation City: Not reported
Affiliation State: Not reported
Affiliation Country: Not reported
Affiliation Zip: Not reported
Affiliation Phone: ,

Affiliation Type Desc: Legal Owner
Entity Name: JD FUEL-REDLANDS
Entity Title: Not reported
Affiliation Address: 1031 ROSECRANS AVE. SUITE 207
Affiliation City: FULLERTON
Affiliation State: CA
Affiliation Country: United States
Affiliation Zip: 92833
Affiliation Phone: (909) 796-1980,

Affiliation Type Desc: UST Property Owner Name
Entity Name: Chase Management, Inc.
Entity Title: Not reported
Affiliation Address: 941 CALIFORNIA ST
Affiliation City: REDLANDS
Affiliation State: CA
Affiliation Country: United States
Affiliation Zip: 92374
Affiliation Phone: (909) 796-1980,

Affiliation Type Desc: Facility Mailing Address
Entity Name: Mailing Address
Entity Title: Not reported
Affiliation Address: 1031 ROSECRANS AVE. SUITE 207
Affiliation City: FULLERTON
Affiliation State: CA
Affiliation Country: Not reported
Affiliation Zip: 92833
Affiliation Phone: ,

Affiliation Type Desc: Identification Signer
Entity Name: CHANDRESH RAVALIYA
Entity Title: OWNER
Affiliation Address: Not reported
Affiliation City: Not reported
Affiliation State: Not reported
Affiliation Country: Not reported
Affiliation Zip: Not reported
Affiliation Phone: ,

Affiliation Type Desc: CUPA District
Entity Name: San Bernardino County Fire
Entity Title: Not reported

Map ID
Direction
Distance
Elevation

MAP FINDINGS

Site

Database(s)

EDR ID Number
EPA ID Number

SHELL SERVICE STATION (Continued)

1006805343

Affiliation Address: 620 South E Street
Affiliation City: San Bernardino
Affiliation State: CA
Affiliation Country: Not reported
Affiliation Zip: 92415-0153
Affiliation Phone: (909) 386-8401,

Affiliation Type Desc: Operator
Entity Name: JD FUEL-REDLANDS
Entity Title: Not reported
Affiliation Address: Not reported
Affiliation City: Not reported
Affiliation State: Not reported
Affiliation Country: Not reported
Affiliation Zip: Not reported
Affiliation Phone: (909) 562-6388,

Affiliation Type Desc: UST Tank Operator
Entity Name: JD FUEL-REDLANDS
Entity Title: Not reported
Affiliation Address: 1031 ROSECRANS AVE. SUITE 207
Affiliation City: FULLERTON
Affiliation State: CA
Affiliation Country: United States
Affiliation Zip: 92833
Affiliation Phone: (909) 562-6388,

Affiliation Type Desc: UST Tank Owner
Entity Name: Chase Management, Inc.
Entity Title: Not reported
Affiliation Address: 941 CALIFORNIA ST
Affiliation City: REDLANDS
Affiliation State: CA
Affiliation Country: United States
Affiliation Zip: 92374
Affiliation Phone: (909) 796-1980,

HWTS:

Name: SHELL SERVICE STATION
Address: 941 CALIFORNIA S A P 135801
Address 2: Not reported
City,State,Zip: REDLANDS, CA 92374
EPA ID: CAR000126052
Inactive Date: Not reported
Create Date: 03/04/2003
Last Act Date: Not reported
Mailing Name: Not reported
Mailing Address: 7180 BROADWAY
Mailing Address 2: Not reported
Mailing City,State,Zip: LEMON GROVE, CA 91945
Owner Name: MILAD PAUL
Owner Address: 7180 BROADWAY
Owner Address 2: Not reported
Owner City,State,Zip: LEMON GROVE, CA 91945
Contact Name: KIM KWOK
Contact Address: 6520 CORPORATE DRIVE

Map ID
Direction
Distance
Elevation

MAP FINDINGS

Site

Database(s)

EDR ID Number
EPA ID Number

SHELL SERVICE STATION (Continued)

1006805343

Contact Address 2: Not reported
City,State,Zip: INDIANAPOLIS, IN 462780000
Facility Status: Active
Facility Type: PERMANENT
Category: FEDERAL
Latitude: 34.065246
Longitude: -117.226151

NAICS:
EPA ID: CAR000126052
Create Date: 2003-10-23 13:13:52.000
NAICS Code: 44711
NAICS Description: Gasoline Stations with Convenience Stores
Issued EPA ID Date: 2003-03-04 14:25:35.18700
Inactive Date: Not reported
Facility Name: SHELL SERVICE STATION
Facility Address: 941 California
Facility Address 2: S A P 135801
Facility City: Redlands
Facility County: Not reported
Facility State: CA
Facility Zip: 923742831

Name: CALIFORNIA GAS & LIQUOR
Address: 941 CALIFORNIA ST
Address 2: Not reported
City,State,Zip: REDLANDS, CA 92374
EPA ID: CAL000359064
Inactive Date: Not reported
Create Date: 11/30/2010
Last Act Date: Not reported
Mailing Name: Not reported
Mailing Address: 1075 PARKFORD DR.
Mailing Address 2: Not reported
Mailing City,State,Zip: REDLANDS, CA 923740000
Owner Name: S.B.C.W CONSUTLING, INC.
Owner Address: 1075 PARKFORD DR.
Owner Address 2: Not reported
Owner City,State,Zip: REDLANDS, CA 923742831
Contact Name: LORI GORDON
Contact Address: 1075 PARKFORD DR.
Contact Address 2: Not reported
City,State,Zip: REDLANDS, CA 92374
Facility Status: Active
Facility Type: PERMANENT
Category: STATE
Latitude: 34.06549
Longitude: -117.22657

NAICS:
EPA ID: CAL000359064
Create Date: 2010-11-30 10:55:52.520
NAICS Code: 44719
NAICS Description: Other Gasoline Stations
Issued EPA ID Date: 2010-11-30 10:55:52.50300
Inactive Date: Not reported
Facility Name: CALIFORNIA GAS & LIQUOR

Map ID
Direction
Distance
Elevation

MAP FINDINGS

Site

Database(s)

EDR ID Number
EPA ID Number

SHELL SERVICE STATION (Continued)

1006805343

Facility Address: 941 CALIFORNIA ST
Facility Address 2: Not reported
Facility City: REDLANDS
Facility County: Not reported
Facility State: CA
Facility Zip: 923742831

D20
SSE
< 1/8
0.114 mi.
602 ft.

JD FUEL-REDLANDS
941 CALIFORNIA ST
REDLANDS, CA 92374
Site 3 of 7 in cluster D

UST U004352035
N/A

Relative:
Higher
Actual:
1162 ft.

UST:
Name: JD FUEL-REDLANDS
Address: 941 CALIFORNIA ST
City,State,Zip: REDLANDS, CA 92374
Facility ID: FA0001731
Permitting Agency: San Bernardino County Fire Department
CERSID: 10036801
Latitude: 34.0642160
Longitude: -117.226310
Owner type: Not reported
Facility type: Not reported
Num of inuse ust: Not reported
Num of closed ust: Not reported
Num of oos ust: Not reported
Epa region: Not reported
Tribal lands: Not reported
Tank owner name: Not reported
Tank owner mailing address: Not reported
Tank owner mailing city: Not reported
Tank owner mailing zip: Not reported
Tank owner mailing state: Not reported
Tank operator name: Not reported
Tank operator mailing address: Not reported
Tank operator mailing city: Not reported
Tank operator mailing zip: Not reported
Tank operator mailing state: Not reported
Tankidnumber: Not reported
Tank status: Not reported
Tank configuration: Not reported
Tank closure date: Not reported
Tank installation date: Not reported
Tank num of compartments: Not reported
Tank contents: Not reported
Tank capacity gallons: Not reported
Tank type: Not reported
Tank pc construction: Not reported
Tank pwpiping construction: Not reported
Tank piping type: Not reported
Tank piping construction: Not reported
Tank sacrificial anode: Not reported
Tank cp impressed current: Not reported
Tank cp shutoff: Not reported
Tank alarms: Not reported
Tank ball float: Not reported

Map ID
 Direction
 Distance
 Elevation

MAP FINDINGS

Site

Database(s)

EDR ID Number
 EPA ID Number

JD FUEL-REDLANDS (Continued)

U004352035

Tank spill bucket: Not reported

D21
SSE
 < 1/8
 0.114 mi.
 602 ft.

CALIFORNIA GAS & LIQUOR
941 CALIFORNIA ST
REDLANDS, CA 92374

RCRA NonGen / NLR

1024828040
CAL000359064

Site 4 of 7 in cluster D

Relative:
Higher
Actual:
1162 ft.

RCRA Listings:	
Date Form Received by Agency:	20101130
Handler Name:	California Gas & Liquor
Handler Address:	941 CALIFORNIA ST
Handler City,State,Zip:	REDLANDS, CA 92374-2831
EPA ID:	CAL000359064
Contact Name:	LORI GORDON
Contact Address:	1075 PARKFORD DR.
Contact City,State,Zip:	REDLANDS, CA 92374
Contact Telephone:	909-792-3048
Contact Fax:	310-829-0225
Contact Email:	FORDEXIT76@AOL.COM
Contact Title:	Not reported
EPA Region:	09
Land Type:	Not reported
Federal Waste Generator Description:	Not a generator, verified
Non-Notifier:	Not reported
Biennial Report Cycle:	Not reported
Accessibility:	Not reported
Active Site Indicator:	Handler Activities
State District Owner:	Not reported
State District:	Not reported
Mailing Address:	1075 PARKFORD DR.
Mailing City,State,Zip:	REDLANDS, CA 92374-0000
Owner Name:	S.B.C.W Consultling, Inc.
Owner Type:	Other
Operator Name:	Lori Gordon
Operator Type:	Other
Short-Term Generator Activity:	No
Importer Activity:	No
Mixed Waste Generator:	No
Transporter Activity:	No
Transfer Facility Activity:	No
Recycler Activity with Storage:	No
Small Quantity On-Site Burner Exemption:	No
Smelting Melting and Refining Furnace Exemption:	No
Underground Injection Control:	No
Off-Site Waste Receipt:	No
Universal Waste Indicator:	Yes
Universal Waste Destination Facility:	Yes
Federal Universal Waste:	No
Active Site State-Reg Handler:	---
Federal Facility Indicator:	Not reported
Hazardous Secondary Material Indicator:	N
Sub-Part K Indicator:	Not reported
2018 GPRA Permit Baseline:	Not on the Baseline
2018 GPRA Renewals Baseline:	Not on the Baseline
202 GPRA Corrective Action Baseline:	No
Subject to Corrective Action Universe:	No
Non-TSDFs Where RCRA CA has Been Imposed Universe:	No

Map ID
 Direction
 Distance
 Elevation

MAP FINDINGS

Site

Database(s)

EDR ID Number
 EPA ID Number

CALIFORNIA GAS & LIQUOR (Continued)

1024828040

Corrective Action Priority Ranking:	No NCAPS ranking
Environmental Control Indicator:	No
Institutional Control Indicator:	No
Human Exposure Controls Indicator:	N/A
Groundwater Controls Indicator:	N/A
Significant Non-Complier Universe:	No
Unaddressed Significant Non-Complier Universe:	No
Addressed Significant Non-Complier Universe:	No
Significant Non-Complier With a Compliance Schedule Universe:	No
Financial Assurance Required:	Not reported
Handler Date of Last Change:	20180905
Recognized Trader-Importer:	No
Recognized Trader-Exporter:	No
Importer of Spent Lead Acid Batteries:	No
Exporter of Spent Lead Acid Batteries:	No
Recycler Activity Without Storage:	No
Manifest Broker:	No
Sub-Part P Indicator:	No

Handler - Owner Operator:

Owner/Operator Indicator:	Owner
Owner/Operator Name:	S.B.C.W CONSUTLING, INC.
Legal Status:	Other
Date Became Current:	Not reported
Date Ended Current:	Not reported
Owner/Operator Address:	1075 PARKFORD DR.
Owner/Operator City,State,Zip:	REDLANDS, CA 92374-2831
Owner/Operator Telephone:	909-796-1980
Owner/Operator Telephone Ext:	Not reported
Owner/Operator Fax:	Not reported
Owner/Operator Email:	Not reported

Owner/Operator Indicator:	Operator
Owner/Operator Name:	LORI GORDON
Legal Status:	Other
Date Became Current:	Not reported
Date Ended Current:	Not reported
Owner/Operator Address:	1075 PARKFORD DR.
Owner/Operator City,State,Zip:	REDLANDS, CA 92374
Owner/Operator Telephone:	909-792-3048
Owner/Operator Telephone Ext:	Not reported
Owner/Operator Fax:	Not reported
Owner/Operator Email:	Not reported

Historic Generators:

Receive Date:	20101130
Handler Name:	CALIFORNIA GAS & LIQUOR
Federal Waste Generator Description:	Not a generator, verified
State District Owner:	Not reported
Large Quantity Handler of Universal Waste:	No
Recognized Trader Importer:	No
Recognized Trader Exporter:	No
Spent Lead Acid Battery Importer:	No
Spent Lead Acid Battery Exporter:	No
Current Record:	Yes

Map ID
Direction
Distance
Elevation

MAP FINDINGS

Site

Database(s)

EDR ID Number
EPA ID Number

CALIFORNIA GAS & LIQUOR (Continued)

1024828040

Non Storage Recycler Activity: Not reported
Electronic Manifest Broker: Not reported

List of NAICS Codes and Descriptions:

NAICS Code: 44719
NAICS Description: OTHER GASOLINE STATIONS

Facility Has Received Notices of Violations:

Violations: No Violations Found

Evaluation Action Summary:

Evaluations: No Evaluations Found

D22
SSE
< 1/8
0.114 mi.
602 ft.

CAL-TENS
941 CALIFORNIA
REDLANDS, CA 92373

SWEEPS UST S101591662
CA FID UST N/A

Site 5 of 7 in cluster D

Relative:
Higher
Actual:
1162 ft.

SWEEPS UST:
Name: CAL-TENS
Address: 941 CALIFORNIA
City: REDLANDS
Status: Active
Comp Number: 12568
Number: 9
Board Of Equalization: 44-000074
Referral Date: 07-28-92
Action Date: 07-28-92
Created Date: 02-29-88
Owner Tank Id: 3
SWRCB Tank Id: 36-000-012568-000003
Tank Status: A
Capacity: 10000
Active Date: 08-23-88
Tank Use: M.V. FUEL
STG: P
Content: REG UNLEADED
Number Of Tanks: Not reported

Name: CAL-TENS
Address: 941 CALIFORNIA
City: REDLANDS
Status: Active
Comp Number: 12568
Number: 9
Board Of Equalization: 44-000074
Referral Date: 07-28-92
Action Date: 07-28-92
Created Date: 02-29-88
Owner Tank Id: 1
SWRCB Tank Id: 36-000-012568-000001
Tank Status: A
Capacity: 10000
Active Date: 08-23-88

Map ID
Direction
Distance
Elevation

MAP FINDINGS

Site

Database(s)

EDR ID Number
EPA ID Number

CAL-TENS (Continued)

S101591662

Tank Use: M.V. FUEL
STG: P
Content: LEADED
Number Of Tanks: 3

Name: CAL-TENS
Address: 941 CALIFORNIA
City: REDLANDS
Status: Active
Comp Number: 12568
Number: 9
Board Of Equalization: 44-000074
Referral Date: 07-28-92
Action Date: 07-28-92
Created Date: 02-29-88
Owner Tank Id: 2
SWRCB Tank Id: 36-000-012568-000002
Tank Status: A
Capacity: 10000
Active Date: 08-23-88
Tank Use: UNKNOWN
STG: P
Content: WASTE OIL
Number Of Tanks: Not reported

CA FID UST:

Facility ID: 36008592
Regulated By: UTNKA
Regulated ID: 00012568
Cortese Code: Not reported
SIC Code: Not reported
Facility Phone: Not reported
Mail To: Not reported
Mailing Address: P O BOX
Mailing Address 2: Not reported
Mailing City,St,Zip: REDLANDS 92373
Contact: Not reported
Contact Phone: Not reported
DUNS Number: Not reported
NPDES Number: Not reported
EPA ID: Not reported
Comments: Not reported
Status: Active

D23
SSE
< 1/8
0.114 mi.
602 ft.

CALIFORNIA SHELL
941 CALIFORNIA ST
REDLANDS, CA 92374

Site 6 of 7 in cluster D

Relative:
Higher

Actual:
1162 ft.

UST:
Name: CALIFORNIA SHELL
Address: 941 CALIFORNIA ST
City,State,Zip: REDLANDS, CA 92374
Facility ID: 86008473
Permitting Agency: SAN BERNARDINO COUNTY
CERSID: Not reported

UST U004350323
N/A

Map ID
 Direction
 Distance
 Elevation

MAP FINDINGS

Site

Database(s)

EDR ID Number
 EPA ID Number

CALIFORNIA SHELL (Continued)

U004350323

Latitude: 34.066835
 Longitude: -117.225217
 Owner type: Not reported
 Facility type: Not reported
 Num of inuse ust: Not reported
 Num of closed ust: Not reported
 Num of oos ust: Not reported
 Epa region: Not reported
 Tribal lands: Not reported
 Tank owner name: Not reported
 Tank owner mailing address: Not reported
 Tank owner mailing city: Not reported
 Tank owner mailing zip: Not reported
 Tank owner mailing state: Not reported
 Tank operator name: Not reported
 Tank operator mailing address: Not reported
 Tank operator mailing city: Not reported
 Tank operator mailing zip: Not reported
 Tank operator mailing state: Not reported
 Tankidnumber: Not reported
 Tank status: Not reported
 Tank configuration: Not reported
 Tank closure date: Not reported
 Tank installation date: Not reported
 Tank num of compartments: Not reported
 Tank contents: Not reported
 Tank capacity gallons: Not reported
 Tank type: Not reported
 Tank pc construction: Not reported
 Tank pwpiping construction: Not reported
 Tank piping type: Not reported
 Tank piping construction: Not reported
 Tank sacrificial anode: Not reported
 Tank cp impressed current: Not reported
 Tank cp shutoff: Not reported
 Tank alarms: Not reported
 Tank ball float: Not reported
 Tank spill bucket: Not reported

D24
SSE
 < 1/8
 0.114 mi.
 602 ft.

CALIFORNIA SHELL
941 CALIFORNIA STREET
REDLANDS, CA 92373
Site 7 of 7 in cluster D

LUST S105960707
Cortese N/A
CERS

Relative:
Higher

LUST REG 8:

Actual:
 1162 ft.

Name: CALIFORNIA SHELL
 Address: 941 CALIFORNIA STREET
 City: REDLANDS
 Region: 8
 County: San Bernardino
 Regional Board: Santa Ana Region
 Facility Status: Preliminary site assessment workplan submitted
 Case Number: Not reported
 Local Case Num: 2003019
 Case Type: Aquifer affected
 Substance: Gasoline
 Qty Leaked: Not reported

Map ID
Direction
Distance
Elevation

MAP FINDINGS

Site

Database(s)

EDR ID Number
EPA ID Number

CALIFORNIA SHELL (Continued)

S105960707

Abate Method:	Not reported
Cross Street:	Not reported
Enf Type:	Not reported
Funding:	Not reported
How Discovered:	SAS
How Stopped:	Not reported
Leak Cause:	UNK
Leak Source:	UNK
Global ID:	T0607153340
How Stopped Date:	Not reported
Enter Date:	Not reported
Date Confirmation of Leak Began:	6/13/2003
Date Preliminary Assessment Began:	Not reported
Discover Date:	3/27/2003
Enforcement Date:	Not reported
Close Date:	Not reported
Date Prelim Assessment Workplan Submitted:	6/13/2003
Date Pollution Characterization Began:	Not reported
Date Remediation Plan Submitted:	Not reported
Date Remedial Action Underway:	Not reported
Date Post Remedial Action Monitoring:	Not reported
Enter Date:	Not reported
GW Qualifies:	=
Soil Qualifies:	=
Operator:	Not reported
Facility Contact:	Not reported
Interim:	Not reported
Oversite Program:	LUST
Latitude:	0
Longitude:	0
MTBE Date:	10/27/2003
Max MTBE GW:	170
MTBE Concentration:	0
Max MTBE Soil:	15000
MTBE Fuel:	1
MTBE Tested:	MTBE Detected. Site tested for MTBE & MTBE detected
MTBE Class:	*
Staff:	CAB
Staff Initials:	LH6
Lead Agency:	Local Agency
Local Agency:	36000L
Hydr Basin #:	Not reported
Beneficial:	Not reported
Priority:	Not reported
Cleanup Fund Id:	Not reported
Work Suspended:	Not reported
Summary:	Not reported

CORTESE:

Name:	CALIFORNIA SHELL
Address:	941 CALIFORNIA STREET
City,State,Zip:	REDLANDS, CA 92373
Region:	CORTESE
Envirostor Id:	Not reported
Global ID:	T0607153340
Site/Facility Type:	LUST CLEANUP SITE
Cleanup Status:	COMPLETED - CASE CLOSED

Map ID
 Direction
 Distance
 Elevation

MAP FINDINGS

Site

Database(s)

EDR ID Number
 EPA ID Number

CALIFORNIA SHELL (Continued)

S105960707

Status Date: Not reported
 Site Code: Not reported
 Latitude: Not reported
 Longitude: Not reported
 Owner: Not reported
 Enf Type: Not reported
 Swat R: Not reported
 Flag: active
 Order No: Not reported
 Waste Discharge System No: Not reported
 Effective Date: Not reported
 Region 2: Not reported
 WID Id: Not reported
 Solid Waste Id No: Not reported
 Waste Management Uit Name: Not reported
 File Name: Active Open

CERS:

Name: CALIFORNIA SHELL
 Address: 941 CALIFORNIA STREET
 City,State,Zip: REDLANDS, CA 92373
 Site ID: 242494
 CERS ID: T0607153340
 CERS Description: Leaking Underground Storage Tank Cleanup Site

E25
NNW
1/8-1/4
0.134 mi.
709 ft.

KAISER PERMANENTE REDLANDS MEDICAL CENTER
1301 CALIFORNIA ST
REDLANDS, CA 92374
Site 1 of 2 in cluster E

RCRA-LQG 1024821290
RCRA NonGen / NLR CAR000346106

Relative:
Lower
Actual:
1154 ft.

RCRA Listings:
 Date Form Received by Agency: 20221101
 Handler Name: Kaiser Permanente Redlands Medical Center
 Handler Address: 1301 CALIFORNIA ST
 Handler City,State,Zip: REDLANDS, CA 92374
 EPA ID: CAR000346106
 Contact Name: MIKIPAUL EHIRIM
 Contact Address: VALLEY BLVD
 Contact City,State,Zip: FONTANA, CA 92335
 Contact Telephone: 909-641-9444
 Contact Fax: Not reported
 Contact Email: MIKIPAUL.EHIRIM@KP.ORG
 Contact Title: SAFETY SPECIALIST
 EPA Region: 09
 Land Type: Private
 Federal Waste Generator Description: Large Quantity Generator
 Non-Notifier: Not reported
 Biennial Report Cycle: Not reported
 Accessibility: Not reported
 Active Site Indicator: Handler Activities
 State District Owner: Not reported
 State District: Not reported
 Mailing Address: CALIFORNIA ST
 Mailing City,State,Zip: REDLANDS, CA 92374
 Owner Name: Kaiser Foundation Health Plan Inc.
 Owner Type: Private

Map ID
Direction
Distance
Elevation

MAP FINDINGS

Site

Database(s)

EDR ID Number
EPA ID Number

KAISER PERMANENTE REDLANDS MEDICAL CENTER (Continued)

1024821290

Operator Name:	Kaiser Foundation Health Plan Inc.
Operator Type:	Private
Short-Term Generator Activity:	No
Importer Activity:	No
Mixed Waste Generator:	No
Transporter Activity:	No
Transfer Facility Activity:	No
Recycler Activity with Storage:	No
Small Quantity On-Site Burner Exemption:	No
Smelting Melting and Refining Furnace Exemption:	No
Underground Injection Control:	No
Off-Site Waste Receipt:	No
Universal Waste Indicator:	No
Universal Waste Destination Facility:	No
Federal Universal Waste:	No
Active Site State-Reg Handler:	---
Federal Facility Indicator:	Not reported
Hazardous Secondary Material Indicator:	N
Sub-Part K Indicator:	Not reported
2018 GPRC Permit Baseline:	Not on the Baseline
2018 GPRC Renewals Baseline:	Not on the Baseline
202 GPRC Corrective Action Baseline:	No
Subject to Corrective Action Universe:	No
Non-TSDFs Where RCRA CA has Been Imposed Universe:	No
Corrective Action Priority Ranking:	No NCAPS ranking
Environmental Control Indicator:	No
Institutional Control Indicator:	No
Human Exposure Controls Indicator:	N/A
Groundwater Controls Indicator:	N/A
Significant Non-Complier Universe:	No
Unaddressed Significant Non-Complier Universe:	No
Addressed Significant Non-Complier Universe:	No
Significant Non-Complier With a Compliance Schedule Universe:	No
Financial Assurance Required:	Not reported
Handler Date of Last Change:	20221103
Recognized Trader-Importer:	No
Recognized Trader-Exporter:	No
Importer of Spent Lead Acid Batteries:	No
Exporter of Spent Lead Acid Batteries:	No
Recycler Activity Without Storage:	No
Manifest Broker:	No
Sub-Part P Indicator:	No

Hazardous Waste Summary:

Waste Code:	D001
Waste Description:	IGNITABLE WASTE
Waste Code:	D005
Waste Description:	BARIUM
Waste Code:	D007
Waste Description:	CHROMIUM
Waste Code:	D011
Waste Description:	SILVER

Map ID
Direction
Distance
Elevation

MAP FINDINGS

Site

Database(s)

EDR ID Number
EPA ID Number

KAISER PERMANENTE REDLANDS MEDICAL CENTER (Continued)

1024821290

Waste Code:	D013
Waste Description:	LINDANE (1,2,3,4,5,6-HEXA-CHLOROCYCLOHEXANE, GAMMA ISOMER)
Waste Code:	D033
Waste Description:	HEXACHLOROBUTADIENE
Waste Code:	U010
Waste Description:	AZIRINO [2',3':3,4]PYRROLO[1,2-A]INDOLE-4,7-DIONE, 6-AMINO-8-[[[(AMINOCARBONYLOXY)METHYL]-1,1A,2,8,8A,8B-HEXAHYDRO-8A-MET HOXY-5-METHYL-, [1AS-(1AALPHA, 8BETA, 8AALPHA, 8BALPHA)]- (OR) MITOMYCIN C
Waste Code:	U035
Waste Description:	BENZENE BUTANOIC ACID, 4-[BIS(2-CHLOROETHYL)AMINO]- (OR) CHLORAMBUCIL
Waste Code:	U044
Waste Description:	CHLOROFORM (OR) METHANE, TRICHLORO-
Waste Code:	U048
Waste Description:	O-CHLOROPHENOL (OR) PHENOL, 2-CHLORO-
Waste Code:	U058
Waste Description:	2H-1,3,2-OXAZAPHOSPHORIN-2-AMINE, N,N-BIS(2-CHLOROETHYL)TETRAHYDRO-, 2-OXIDE (OR) CYCLOPHOSPHAMIDE
Waste Code:	U089
Waste Description:	DIETHYLSTILBESTEROL (OR) PHENOL, 4,4'-(1,2-DIETHYL-1,2-ETHENEDIYL)BIS, (E)-
Waste Code:	U122
Waste Description:	FORMALDEHYDE
Waste Code:	U129
Waste Description:	CYCLOHEXANE, 1,2,3,4,5,6-HEXACHLORO-, (1ALPHA, 2ALPHA, 3BETA, 4ALPHA, 5ALPHA, 6BETA)- (OR) LINDANE

Handler - Owner Operator:

Owner/Operator Indicator:	Operator
Owner/Operator Name:	KAISER FOUNDATION HEALTH PLAN INC.
Legal Status:	Private
Date Became Current:	20221101
Date Ended Current:	Not reported
Owner/Operator Address:	1 KAISER PLAZA
Owner/Operator City,State,Zip:	OAKLAND, CA 94612
Owner/Operator Telephone:	909-427-7300
Owner/Operator Telephone Ext:	Not reported
Owner/Operator Fax:	Not reported
Owner/Operator Email:	MIKIPAUL.EHIRIM@KP.ORG

Owner/Operator Indicator:	Owner
Owner/Operator Name:	KAISER FOUNDATION HEALTH PLAN INC.
Legal Status:	Private
Date Became Current:	20221101
Date Ended Current:	Not reported
Owner/Operator Address:	1 KAISER PLAZA
Owner/Operator City,State,Zip:	OAKLAND, CA 94612
Owner/Operator Telephone:	909-427-7300

Map ID
Direction
Distance
Elevation

MAP FINDINGS

Site

Database(s)

EDR ID Number
EPA ID Number

KAISER PERMANENTE REDLANDS MEDICAL CENTER (Continued)

1024821290

Owner/Operator Telephone Ext: Not reported
Owner/Operator Fax: Not reported
Owner/Operator Email: MIKIPAUL.EHIRIM@KP.ORG

Historic Generators:

Receive Date: 20221101
Handler Name: KAISER PERMANENTE REDLANDS MEDICAL CENTER
Federal Waste Generator Description: Large Quantity Generator
State District Owner: Not reported
Large Quantity Handler of Universal Waste: No
Recognized Trader Importer: No
Recognized Trader Exporter: No
Spent Lead Acid Battery Importer: No
Spent Lead Acid Battery Exporter: No
Current Record: Yes
Non Storage Recycler Activity: No
Electronic Manifest Broker: No

List of NAICS Codes and Descriptions:

NAICS Code: 62111
NAICS Description: OFFICES OF PHYSICIANS

Facility Has Received Notices of Violations:

Violations: No Violations Found

Evaluation Action Summary:

Evaluations: No Evaluations Found

RCRA Listings:

Date Form Received by Agency: 20221101
Handler Name: Kaiser Permanente Redlands Medical Center
Handler Address: 1301 CALIFORNIA ST
Handler City,State,Zip: REDLANDS, CA 92374
EPA ID: CAR000346106
Contact Name: MIKIPAUL EHIRIM
Contact Address: VALLEY BLVD
Contact City,State,Zip: FONTANA, CA 92335
Contact Telephone: 909-641-9444
Contact Fax: Not reported
Contact Email: MIKIPAUL.EHIRIM@KP.ORG
Contact Title: SAFETY SPECIALIST
EPA Region: 09
Land Type: Private
Federal Waste Generator Description: Large Quantity Generator
Non-Notifier: Not reported
Biennial Report Cycle: Not reported
Accessibility: Not reported
Active Site Indicator: Handler Activities
State District Owner: Not reported
State District: Not reported
Mailing Address: CALIFORNIA ST
Mailing City,State,Zip: REDLANDS, CA 92374
Owner Name: Kaiser Foundation Health Plan Inc.
Owner Type: Private

Map ID
 Direction
 Distance
 Elevation

MAP FINDINGS

Site

Database(s)

EDR ID Number
 EPA ID Number

KAISER PERMANENTE REDLANDS MEDICAL CENTER (Continued)

1024821290

Operator Name:	Kaiser Foundation Health Plan Inc.
Operator Type:	Private
Short-Term Generator Activity:	No
Importer Activity:	No
Mixed Waste Generator:	No
Transporter Activity:	No
Transfer Facility Activity:	No
Recycler Activity with Storage:	No
Small Quantity On-Site Burner Exemption:	No
Smelting Melting and Refining Furnace Exemption:	No
Underground Injection Control:	No
Off-Site Waste Receipt:	No
Universal Waste Indicator:	No
Universal Waste Destination Facility:	No
Federal Universal Waste:	No
Active Site State-Reg Handler:	---
Federal Facility Indicator:	Not reported
Hazardous Secondary Material Indicator:	N
Sub-Part K Indicator:	Not reported
2018 GPRC Permit Baseline:	Not on the Baseline
2018 GPRC Renewals Baseline:	Not on the Baseline
202 GPRC Corrective Action Baseline:	No
Subject to Corrective Action Universe:	No
Non-TSDFs Where RCRA CA has Been Imposed Universe:	No
Corrective Action Priority Ranking:	No NCAPS ranking
Environmental Control Indicator:	No
Institutional Control Indicator:	No
Human Exposure Controls Indicator:	N/A
Groundwater Controls Indicator:	N/A
Significant Non-Complier Universe:	No
Unaddressed Significant Non-Complier Universe:	No
Addressed Significant Non-Complier Universe:	No
Significant Non-Complier With a Compliance Schedule Universe:	No
Financial Assurance Required:	Not reported
Handler Date of Last Change:	20221103
Recognized Trader-Importer:	No
Recognized Trader-Exporter:	No
Importer of Spent Lead Acid Batteries:	No
Exporter of Spent Lead Acid Batteries:	No
Recycler Activity Without Storage:	No
Manifest Broker:	No
Sub-Part P Indicator:	No

Hazardous Waste Summary:

Waste Code:	D001
Waste Description:	IGNITABLE WASTE
Waste Code:	D005
Waste Description:	BARIUM
Waste Code:	D007
Waste Description:	CHROMIUM
Waste Code:	D011
Waste Description:	SILVER

Map ID
Direction
Distance
Elevation

MAP FINDINGS

Site

Database(s)

EDR ID Number
EPA ID Number

KAISER PERMANENTE REDLANDS MEDICAL CENTER (Continued)

1024821290

Waste Code: D013
Waste Description: LINDANE (1,2,3,4,5,6-HEXA-CHLOROCYCLOHEXANE, GAMMA ISOMER)

Waste Code: D033
Waste Description: HEXACHLOROBUTADIENE

Waste Code: U010
Waste Description: AZIRINO [2',3':3,4]PYRROLO[1,2-A]INDOLE-4,7-DIONE,
6-AMINO-8-[[[(AMINOCARBONYLOXY)METHYL]-1,1A,2,8,8A,8B-HEXAHYDRO-8A-MET
HOXY-5-METHYL-, [1AS-(1AALPHA, 8BETA, 8AALPHA, 8BALPHA)]- (OR)
MITOMYCIN C

Waste Code: U035
Waste Description: BENZENE BUTANOIC ACID, 4-[BIS(2-CHLOROETHYL)AMINO]- (OR) CHLORAMBUCIL

Waste Code: U044
Waste Description: CHLOROFORM (OR) METHANE, TRICHLORO-

Waste Code: U048
Waste Description: O-CHLOROPHENOL (OR) PHENOL, 2-CHLORO-

Waste Code: U058
Waste Description: 2H-1,3,2-OXAZAPHOSPHORIN-2-AMINE, N,N-BIS(2-CHLOROETHYL)TETRAHYDRO-,
2-OXIDE (OR) CYCLOPHOSPHAMIDE

Waste Code: U089
Waste Description: DIETHYLSTILBESTEROL (OR) PHENOL, 4,4'-(1,2-DIETHYL-1,2-ETHENEDIYL)BIS,
(E)-

Waste Code: U122
Waste Description: FORMALDEHYDE

Waste Code: U129
Waste Description: CYCLOHEXANE, 1,2,3,4,5,6-HEXACHLORO-, (1ALPHA, 2ALPHA, 3BETA, 4ALPHA,
5ALPHA, 6BETA)- (OR) LINDANE

Handler - Owner Operator:

Owner/Operator Indicator: Operator
Owner/Operator Name: KAISER FOUNDATION HEALTH PLAN INC.
Legal Status: Private
Date Became Current: 20221101
Date Ended Current: Not reported
Owner/Operator Address: 1 KAISER PLAZA
Owner/Operator City,State,Zip: OAKLAND, CA 94612
Owner/Operator Telephone: 909-427-7300
Owner/Operator Telephone Ext: Not reported
Owner/Operator Fax: Not reported
Owner/Operator Email: MIKIPAUL.EHIRIM@KP.ORG

Owner/Operator Indicator: Owner
Owner/Operator Name: KAISER FOUNDATION HEALTH PLAN INC.
Legal Status: Private
Date Became Current: 20221101
Date Ended Current: Not reported
Owner/Operator Address: 1 KAISER PLAZA
Owner/Operator City,State,Zip: OAKLAND, CA 94612
Owner/Operator Telephone: 909-427-7300

Map ID
Direction
Distance
Elevation

MAP FINDINGS

Site

Database(s)

EDR ID Number
EPA ID Number

KAISER PERMANENTE REDLANDS MEDICAL CENTER (Continued)

1024821290

Owner/Operator Telephone Ext: Not reported
Owner/Operator Fax: Not reported
Owner/Operator Email: MIKIPAUL.EHIRIM@KP.ORG

Historic Generators:

Receive Date: 20221101
Handler Name: KAISER PERMANENTE REDLANDS MEDICAL CENTER
Federal Waste Generator Description: Large Quantity Generator
State District Owner: Not reported
Large Quantity Handler of Universal Waste: No
Recognized Trader Importer: No
Recognized Trader Exporter: No
Spent Lead Acid Battery Importer: No
Spent Lead Acid Battery Exporter: No
Current Record: Yes
Non Storage Recycler Activity: No
Electronic Manifest Broker: No

List of NAICS Codes and Descriptions:

NAICS Code: 62111
NAICS Description: OFFICES OF PHYSICIANS

Facility Has Received Notices of Violations:

Violations: No Violations Found

Evaluation Action Summary:

Evaluations: No Evaluations Found

**E26
NNW
1/8-1/4
0.134 mi.
709 ft.**

**KAISER PERMANENTE MED CTR
1301 CALIFORNIA ST
REDLANDS, CA 92374**

**CERS HAZ WASTE
San Bern. Co. Permit
CERS**

**S109447285
N/A**

Site 2 of 2 in cluster E

**Relative:
Lower**

CERS HAZ WASTE:

**Actual:
1154 ft.**

Name: KAISER PERMANENTE MED CTR
Address: 1301 CALIFORNIA ST
City,State,Zip: REDLANDS, CA 92374
Site ID: 395689
CERS ID: 10120318
CERS Description: Hazardous Waste Generator

San Bern. Co. Permit:

Name: KAISER PERMANENTE MED CTR
Address: 1301 CALIFORNIA ST
City,State,Zip: REDLANDS, CA 92374
Region: SAN BERNARDINO
Facility ID: FA0012634
Owner: KAISER PERMANENTE
Permit Number: PT0035973
Permit Category: HAZARDOUS MATERIALS 1-3 CHEMICALS
Facility Status: ACTIVE
Expiration Date: 09/30/2023

Map ID
Direction
Distance
Elevation

MAP FINDINGS

Site

Database(s)

EDR ID Number
EPA ID Number

KAISER PERMANENTE MED CTR (Continued)

S109447285

Name: KAISER PERMANENTE MED CTR
Address: 1301 CALIFORNIA ST
City,State,Zip: REDLANDS, CA 92374
Region: SAN BERNARDINO
Facility ID: FA0012634
Owner: KAISER PERMANENTE
Permit Number: PT0022880
Permit Category: CONDITIONALLY EXEMPT SM QTY GENERATOR
Facility Status: ACTIVE
Expiration Date: 09/30/2023

CERS:

Name: KAISER PERMANENTE MED CTR
Address: 1301 CALIFORNIA ST
City,State,Zip: REDLANDS, CA 92374
Site ID: 395689
CERS ID: 10120318
CERS Description: Chemical Storage Facilities

Violations:

Site ID: 395689
Site Name: KAISER PERMANENTE MED CTR
Violation Date: 11-29-2018
Citation: HSC 6.5 25189.5(a),25201(a) - California Health and Safety Code, Chapter 6.5, Section(s) 25189.5(a),25201(a)
Violation Description: Failure to dispose of hazardous waste at a facility which has a permit from DTSC or disposing of hazardous waste at any point which is not authorized according to HSC 6.5.
Violation Notes: Returned to compliance on 12/29/2018. Per interview of Yoojin Kennedy, Pharmacy Supervisor, this facility disposes of containers contaminated with Resource Conservation and Recovery Act (RCRA) p-listed pharmaceutical waste as solid waste. Per California Code of Regulation (CCR) 66261.7(d), containers that previously held as a hazardous material that would be required to be managed as a RCRA p-listed hazardous waste, shall be managed as hazardous waste unless the container or inner liner has been triple rinsed, or rinsed in a manner to achieve equivalent removal. CORRECTIVE ACTION: Cease the process of disposing of RCRA p-listed contaminated containers as solid waste immediately, and sign the Certificate of Compliance in attestation that all RCRA p-listed contaminated containers will be managed as hazardous waste.
Violation Division: San Bernardino County Fire Department
Violation Program: HW
Violation Source: CERS,

Site ID: 395689
Site Name: KAISER PERMANENTE MED CTR
Violation Date: 05-20-2016
Citation: HSC 6.5 Multiple Sections - California Health and Safety Code, Chapter 6.5, Section(s) Multiple Sections
Violation Description: Haz Waste Generator Program - Operations/Maintenance - General
Violation Notes: Returned to compliance on 06/08/2016. Failure to label hazardous waste containers (CCR 66262.34(f)(3)) Observed (1) 1 gallon container of silver nitrate and cantharidin waste and (1) 1 gallon container of C-pyrogalllic acid waste with missing hazardous waste labels. Compliance requirement: Submit a photograph or statement indicating that all hazardous waste containers are properly closed and labeled

Map ID
Direction
Distance
Elevation

MAP FINDINGS

Site

Database(s)

EDR ID Number
EPA ID Number

KAISER PERMANENTE MED CTR (Continued)

S109447285

Violation Division: with a Hazardous Waste label and the accumulation start date.
San Bernardino County Fire Department
Violation Program: HW
Violation Source: CERS,

Evaluation:

Eval General Type: Compliance Evaluation Inspection
Eval Date: 11-04-2021
Violations Found: No
Eval Type: Routine done by local agency

Eval Notes: Not reported
Eval Division: San Bernardino County Fire Department
Eval Program: HMRRP
Eval Source: CERS,

Eval General Type: Compliance Evaluation Inspection
Eval Date: 11-29-2018
Violations Found: No
Eval Type: Routine done by local agency
Eval Notes: Not reported
Eval Division: San Bernardino County Fire Department
Eval Program: HMRRP
Eval Source: CERS,

Eval General Type: Compliance Evaluation Inspection
Eval Date: 11-29-2018
Violations Found: Yes
Eval Type: Routine done by local agency
Eval Notes: Not reported
Eval Division: San Bernardino County Fire Department
Eval Program: HW
Eval Source: CERS,

Eval General Type: Compliance Evaluation Inspection
Eval Date: 11-04-2021
Violations Found: No
Eval Type: Routine done by local agency
Eval Notes: Not reported
Eval Division: San Bernardino County Fire Department
Eval Program: HW
Eval Source: CERS,

Eval General Type: Compliance Evaluation Inspection
Eval Date: 05-20-2016
Violations Found: No
Eval Type: Routine done by local agency
Eval Notes: ROUTINE INSPECTION
Eval Division: San Bernardino County Fire Department
Eval Program: HMRRP
Eval Source: CERS,

Eval General Type: Compliance Evaluation Inspection
Eval Date: 05-20-2016
Violations Found: Yes
Eval Type: Routine done by local agency
Eval Notes: ROUTINE INSPECTION
Eval Division: San Bernardino County Fire Department

Map ID
Direction
Distance
Elevation

MAP FINDINGS

Site

Database(s)

EDR ID Number
EPA ID Number

KAISER PERMANENTE MED CTR (Continued)

S109447285

Eval Program: HW
Eval Source: CERS,

Enforcement Action:
Site ID: 395689
Site Name: KAISER PERMANENTE MED CTR
Site Address: 1301 CALIFORNIA ST
Site City: REDLANDS
Site Zip: 92374
Enf Action Date: 05-20-2016
Enf Action Type: Notice of Violation (Unified Program)
Enf Action Description: Notice of Violation Issued by the Inspector at the Time of Inspection
Enf Action Notes: Not reported
Enf Action Division: San Bernardino County Fire Department
Enf Action Program: HW
Enf Action Source: CERS,

Coordinates:
Site ID: 395689
Facility Name: KAISER PERMANENTE MED CTR
Env Int Type Code: HMBP
Program ID: 10120318
Coord Name: Not reported
Ref Point Type Desc: Unknown,
Latitude: 34.072132
Longitude: -117.228531

Affiliation:
Affiliation Type Desc: Parent Corporation
Entity Name: Kaiser Permanente - Fontana Service Area
Entity Title: Not reported
Affiliation Address: Not reported
Affiliation City: Not reported
Affiliation State: Not reported
Affiliation Country: Not reported
Affiliation Zip: Not reported
Affiliation Phone: ,

Affiliation Type Desc: CUPA District
Entity Name: San Bernardino County Fire
Entity Title: Not reported
Affiliation Address: 620 South E Street
Affiliation City: San Bernardino
Affiliation State: CA
Affiliation Country: Not reported
Affiliation Zip: 92415-0153
Affiliation Phone: (909) 386-8401,

Affiliation Type Desc: Identification Signer
Entity Name: Teresa Meza
Entity Title: EH&S Specialist
Affiliation Address: Not reported
Affiliation City: Not reported
Affiliation State: Not reported
Affiliation Country: Not reported
Affiliation Zip: Not reported

Map ID
Direction
Distance
Elevation

MAP FINDINGS

Site

Database(s)

EDR ID Number
EPA ID Number

KAISER PERMANENTE MED CTR (Continued)

S109447285

Affiliation Phone: ,

Affiliation Type Desc: Environmental Contact
Entity Name: Ricardo Sotolongo
Entity Title: Not reported
Affiliation Address: 9961 SIERRA AVE
Affiliation City: FONTANA
Affiliation State: CA
Affiliation Country: Not reported
Affiliation Zip: 92335
Affiliation Phone: ,

Affiliation Type Desc: Facility Mailing Address
Entity Name: Mailing Address
Entity Title: Not reported
Affiliation Address: 9961 SIERRA AVE, ATTN: ENGINEERING
Affiliation City: FONTANA
Affiliation State: CA
Affiliation Country: Not reported
Affiliation Zip: 92335
Affiliation Phone: ,

Affiliation Type Desc: Document Preparer
Entity Name: Diana Hogan, Yorke Engineering, LLC
Entity Title: Not reported
Affiliation Address: Not reported
Affiliation City: Not reported
Affiliation State: Not reported
Affiliation Country: Not reported
Affiliation Zip: Not reported
Affiliation Phone: ,

Affiliation Type Desc: Legal Owner
Entity Name: Kaiser Permanente
Entity Title: Not reported
Affiliation Address: 9961 SIERRA AVE
Affiliation City: FONTANA
Affiliation State: CA
Affiliation Country: United States
Affiliation Zip: 92335
Affiliation Phone: (909) 427-7700,

Affiliation Type Desc: Operator
Entity Name: Dawn Stetka
Entity Title: Not reported
Affiliation Address: Not reported
Affiliation City: Not reported
Affiliation State: Not reported
Affiliation Country: Not reported
Affiliation Zip: Not reported
Affiliation Phone: (909) 827-1283,

MAP FINDINGS

Map ID
 Direction
 Distance
 Elevation

Site

Database(s)

EDR ID Number
 EPA ID Number

F27
SSE
1/8-1/4
0.175 mi.
926 ft.

FOOD 4 LESS #311
2070 W REDLANDS BLVD
REDLANDS, CA 92373

Site 1 of 3 in cluster F

SWRCY
CERS HAZ WASTE
HAZNET
CERS
HWTS

S113147906
N/A

Relative:
Higher
Actual:
1171 ft.

SWRCY:
 Name: SUNSET RECYCLING CENTER
 Address: 2070 W REDLANDS BLVD
 City,State,Zip: REDLANDS, CA 92373
 Reg Id: Not reported
 Cert Id: RC304206.001
 Mailing Address: 125 S Ashton Dr
 Mailing City: Covina
 Mailing State: CA
 Mailing Zip Code: 91724
 Website: Not reported
 Email: Not reported
 Phone Number: (818) 661-7387
 Rural: N
 Operation Begin Date: 06/01/2021
 Aluminium: Not reported
 Glass: Not reported
 Plastic: Not reported
 Bimetal: Not reported
 Hours of Operation: Mon - Fri 9:00 am - 5:00 pm, Closed 12:00 pm - 12:30 pm; Sat - Sun 9:00 am - 4:00 pm, Closed 12:00 pm - 12:30 pm
 Organization ID: Not reported
 Organization Name: Sunset Recycling Center

CERS HAZ WASTE:
 Name: FOOD 4 LESS #311
 Address: 2070 W REDLANDS BLVD
 City,State,Zip: REDLANDS, CA 92373
 Site ID: 30860
 CERS ID: 10039393
 CERS Description: Hazardous Waste Generator

HAZNET:
 Name: FOOD 4 LESS #311
 Address: 2070 W REDLANDS BLVD
 Address 2: Not reported
 City,State,Zip: REDLANDS, CA 923736228
 Contact: MATTHEW EATON
 Telephone: 3108844016
 Mailing Name: Not reported
 Mailing Address: PO BOX 80842
 Year: 2021
 Gepaid: CAL000320494
 TSD EPA ID: NVT330010000
 CA Waste Code: 281 - Adhesives
 Disposal Method: H039 - Other Recovery Of Reclamation For Reuse Including Acid Regeneration, Organics Recovery Ect
 Tons: 0.097
 Year: 2021
 Gepaid: CAL000320494

Map ID
Direction
Distance
Elevation

MAP FINDINGS

Site

Database(s)

EDR ID Number
EPA ID Number

FOOD 4 LESS #311 (Continued)

S113147906

TSD EPA ID:	NVT330010000
CA Waste Code:	331 - Off-specification, aged or surplus organics
Disposal Method:	H132 - Landfill Or Surface Impoundment That Will Be Closed As Landfill(To Include On-Site Treatment And/Or Stabilization)
Tons:	0.031
Year:	2021
Gepaid:	CAL000320494
TSD EPA ID:	NVT330010000
CA Waste Code:	331 - Off-specification, aged or surplus organics
Disposal Method:	H039 - Other Recovery Of Reclamation For Reuse Including Acid Regeneration, Organics Recovery Ect
Tons:	0.0295
Year:	2021
Gepaid:	CAL000320494
TSD EPA ID:	NVT330010000
CA Waste Code:	122 - Alkaline solution without metals pH >= 12.5
Disposal Method:	H039 - Other Recovery Of Reclamation For Reuse Including Acid Regeneration, Organics Recovery Ect
Tons:	0.001
Year:	2020
Gepaid:	CAL000320494
TSD EPA ID:	NVT330010000
CA Waste Code:	791 - Liquids with pH <= 2
Disposal Method:	H039 - Other Recovery Of Reclamation For Reuse Including Acid Regeneration, Organics Recovery Ect
Tons:	0.002
Year:	2020
Gepaid:	CAL000320494
TSD EPA ID:	NVT330010000
CA Waste Code:	331 - Off-specification, aged or surplus organics
Disposal Method:	H132 - Landfill Or Surface Impoundment That Will Be Closed As Landfill(To Include On-Site Treatment And/Or Stabilization)
Tons:	0.012
Year:	2020
Gepaid:	CAL000320494
TSD EPA ID:	NVT330010000
CA Waste Code:	141 - Off-specification, aged or surplus inorganics
Disposal Method:	H132 - Landfill Or Surface Impoundment That Will Be Closed As Landfill(To Include On-Site Treatment And/Or Stabilization)
Tons:	0.0005
Year:	2020
Gepaid:	CAL000320494
TSD EPA ID:	NVT330010000
CA Waste Code:	512 - Other empty containers 30 gallons or more
Disposal Method:	H132 - Landfill Or Surface Impoundment That Will Be Closed As Landfill(To Include On-Site Treatment And/Or Stabilization)
Tons:	0.011
Year:	2020
Gepaid:	CAL000320494
TSD EPA ID:	NVT330010000

Map ID
Direction
Distance
Elevation

MAP FINDINGS

Site

Database(s)

EDR ID Number
EPA ID Number

FOOD 4 LESS #311 (Continued)

S113147906

CA Waste Code: 122 - Alkaline solution without metals pH >= 12.5
Disposal Method: H039 - Other Recovery Of Reclamation For Reuse Including Acid
Regeneration, Organics Recovery Ect
Tons: 0.017
Year: 2020
Gepaid: CAL000320494
TSD EPA ID: NVT330010000
CA Waste Code: 181 - Other inorganic solid waste
Disposal Method: H132 - Landfill Or Surface Impoundment That Will Be Closed As
Landfill(To Include On-Site Treatment And/Or Stabilization)
Tons: 0.0005

[Click this hyperlink](#) while viewing on your computer to access
48 additional CA HAZNET: record(s) in the EDR Site Report.

Additional Info:

Year: 2021
Gen EPA ID: CAL000320494
Shipment Date: 9/8/2020
Creation Date: 9/22/2020
Receipt Date: 9/15/2020
Manifest ID: 022021291JJK
Trans EPA ID: MIK435642742
Trans Name: EQ INDUSTRIAL SERVICES INC
Trans 2 EPA ID: MOD095038998
Trans 2 Name: BED ROCK INC DBA TRI STATE MOTOR TRANSIT CO
TSD EPA ID: NVT330010000
Trans Name: US ECOLOGY NEVADA, INC
TSD Alt EPA ID: Not reported
TSD Alt Name: Not reported
Waste Code Description: 281,561 - Not reported
RCRA Code: Not reported
Meth Code: H039 - Other Recovery Of Reclamation For Reuse Including Acid
Regeneration, Organics Recovery Ect
Quantity Tons: 0.008
Waste Quantity: 16
Quantity Unit: P
Additional Code 1: Not reported
Additional Code 2: Not reported
Additional Code 3: Not reported
Additional Code 4: Not reported
Additional Code 5: Not reported
Shipment Date: 9/8/2020
Creation Date: 9/22/2020
Receipt Date: 9/15/2020
Manifest ID: 022021291JJK
Trans EPA ID: MIK435642742
Trans Name: EQ INDUSTRIAL SERVICES INC
Trans 2 EPA ID: MOD095038998
Trans 2 Name: BED ROCK INC DBA TRI STATE MOTOR TRANSIT CO
TSD EPA ID: NVT330010000
Trans Name: US ECOLOGY NEVADA, INC
TSD Alt EPA ID: Not reported

Map ID
Direction
Distance
Elevation

MAP FINDINGS

Site

Database(s)

EDR ID Number
EPA ID Number

FOOD 4 LESS #311 (Continued)

S113147906

TSDf Alt Name:	Not reported
Waste Code Description:	122 - Alkaline solution without metals (pH > 12.5)
RCRA Code:	D002
Meth Code:	H039 - Other Recovery Of Reclamation For Reuse Including Acid Regeneration, Organics Recovery Ect
Quantity Tons:	0.001
Waste Quantity:	2
Quantity Unit:	P
Additional Code 1:	Not reported
Additional Code 2:	Not reported
Additional Code 3:	Not reported
Additional Code 4:	Not reported
Additional Code 5:	Not reported
Shipment Date:	9/8/2020
Creation Date:	9/22/2020
Receipt Date:	9/15/2020
Manifest ID:	022021291JJK
Trans EPA ID:	MIK435642742
Trans Name:	EQ INDUSTRIAL SERVICES INC
Trans 2 EPA ID:	MOD095038998
Trans 2 Name:	BED ROCK INC DBA TRI STATE MOTOR TRANSIT CO
TSDf EPA ID:	NVT330010000
Trans Name:	US ECOLOGY NEVADA, INC
TSDf Alt EPA ID:	Not reported
TSDf Alt Name:	Not reported
Waste Code Description:	181 - Other inorganic solid waste Organics
RCRA Code:	D009
Meth Code:	H132 - Landfill Or Surface Impoundment That Will Be Closed As Landfill(To Include On-Site Treatment And/Or Stabilization)
Quantity Tons:	0.0005
Waste Quantity:	1
Quantity Unit:	P
Additional Code 1:	Not reported
Additional Code 2:	Not reported
Additional Code 3:	Not reported
Additional Code 4:	Not reported
Additional Code 5:	Not reported
Shipment Date:	9/8/2020
Creation Date:	9/22/2020
Receipt Date:	9/15/2020
Manifest ID:	022021291JJK
Trans EPA ID:	MIK435642742
Trans Name:	EQ INDUSTRIAL SERVICES INC
Trans 2 EPA ID:	MOD095038998
Trans 2 Name:	BED ROCK INC DBA TRI STATE MOTOR TRANSIT CO
TSDf EPA ID:	NVT330010000
Trans Name:	US ECOLOGY NEVADA, INC
TSDf Alt EPA ID:	Not reported
TSDf Alt Name:	Not reported
Waste Code Description:	331 - Off-specification, aged, or surplus organics
RCRA Code:	D001,D002,D035
Meth Code:	H141 - Storage, Bulking, And/Or Transfer Off Site--No Treatment/Reovery (H010-H129) Or (H131-H135)
Quantity Tons:	0.0005
Waste Quantity:	1

Map ID
Direction
Distance
Elevation

MAP FINDINGS

Site

Database(s)

EDR ID Number
EPA ID Number

FOOD 4 LESS #311 (Continued)

S113147906

Quantity Unit:	P
Additional Code 1:	Not reported
Additional Code 2:	Not reported
Additional Code 3:	Not reported
Additional Code 4:	Not reported
Additional Code 5:	Not reported
Shipment Date:	9/8/2020
Creation Date:	9/22/2020
Receipt Date:	9/15/2020
Manifest ID:	022021291JJK
Trans EPA ID:	MIK435642742
Trans Name:	EQ INDUSTRIAL SERVICES INC
Trans 2 EPA ID:	MOD095038998
Trans 2 Name:	BED ROCK INC DBA TRI STATE MOTOR TRANSIT CO
TSDf EPA ID:	NVT330010000
Trans Name:	US ECOLOGY NEVADA, INC
TSDf Alt EPA ID:	Not reported
TSDf Alt Name:	Not reported
Waste Code Description:	141 - Off-specification, aged, or surplus inorganics
RCRA Code:	D001
Meth Code:	H132 - Landfill Or Surface Impoundment That Will Be Closed As Landfill(To Include On-Site Treatment And/Or Stabilization)
Quantity Tons:	0.0005
Waste Quantity:	1
Quantity Unit:	P
Additional Code 1:	Not reported
Additional Code 2:	Not reported
Additional Code 3:	Not reported
Additional Code 4:	Not reported
Additional Code 5:	Not reported
Shipment Date:	9/8/2020
Creation Date:	9/22/2020
Receipt Date:	9/15/2020
Manifest ID:	022021291JJK
Trans EPA ID:	MIK435642742
Trans Name:	EQ INDUSTRIAL SERVICES INC
Trans 2 EPA ID:	MOD095038998
Trans 2 Name:	BED ROCK INC DBA TRI STATE MOTOR TRANSIT CO
TSDf EPA ID:	NVT330010000
Trans Name:	US ECOLOGY NEVADA, INC
TSDf Alt EPA ID:	Not reported
TSDf Alt Name:	Not reported
Waste Code Description:	331 - Off-specification, aged, or surplus organics
RCRA Code:	D007,D010,D011
Meth Code:	H132 - Landfill Or Surface Impoundment That Will Be Closed As Landfill(To Include On-Site Treatment And/Or Stabilization)
Quantity Tons:	0.0015
Waste Quantity:	3
Quantity Unit:	P
Additional Code 1:	Not reported
Additional Code 2:	Not reported
Additional Code 3:	Not reported
Additional Code 4:	Not reported
Additional Code 5:	Not reported

Map ID
Direction
Distance
Elevation

MAP FINDINGS

Site

Database(s)

EDR ID Number
EPA ID Number

FOOD 4 LESS #311 (Continued)

S113147906

Shipment Date:	6/25/2020
Creation Date:	7/15/2020
Receipt Date:	7/2/2020
Manifest ID:	020593206JJK
Trans EPA ID:	MIK435642742
Trans Name:	EQ INDUSTRIAL SERVICES INC
Trans 2 EPA ID:	MOD095038998
Trans 2 Name:	BED ROCK INC DBA TRI STATE MOTOR TRANSIT CO
TSDf EPA ID:	NVT330010000
Trans Name:	US ECOLOGY NEVADA, INC
TSDf Alt EPA ID:	Not reported
TSDf Alt Name:	Not reported
Waste Code Description:	331 - Off-specification, aged, or surplus organics
RCRA Code:	D007,D010,D011
Meth Code:	H132 - Landfill Or Surface Impoundment That Will Be Closed As Landfill(To Include On-Site Treatment And/Or Stabilization)
Quantity Tons:	0.0085
Waste Quantity:	17
Quantity Unit:	P
Additional Code 1:	Not reported
Additional Code 2:	Not reported
Additional Code 3:	Not reported
Additional Code 4:	Not reported
Additional Code 5:	Not reported
Shipment Date:	6/25/2020
Creation Date:	7/15/2020
Receipt Date:	7/2/2020
Manifest ID:	020593206JJK
Trans EPA ID:	MIK435642742
Trans Name:	EQ INDUSTRIAL SERVICES INC
Trans 2 EPA ID:	MOD095038998
Trans 2 Name:	BED ROCK INC DBA TRI STATE MOTOR TRANSIT CO
TSDf EPA ID:	NVT330010000
Trans Name:	US ECOLOGY NEVADA, INC
TSDf Alt EPA ID:	Not reported
TSDf Alt Name:	Not reported
Waste Code Description:	122 - Alkaline solution without metals (pH > 12.5
RCRA Code:	D002
Meth Code:	H039 - Other Recovery Of Reclamation For Reuse Including Acid Regeneration, Organics Recovery Ect
Quantity Tons:	0.011
Waste Quantity:	22
Quantity Unit:	P
Additional Code 1:	Not reported
Additional Code 2:	Not reported
Additional Code 3:	Not reported
Additional Code 4:	Not reported
Additional Code 5:	Not reported
Shipment Date:	6/25/2020
Creation Date:	7/15/2020
Receipt Date:	7/2/2020
Manifest ID:	020593206JJK
Trans EPA ID:	MIK435642742
Trans Name:	EQ INDUSTRIAL SERVICES INC
Trans 2 EPA ID:	MOD095038998

Map ID
Direction
Distance
Elevation

MAP FINDINGS

Site

Database(s)

EDR ID Number
EPA ID Number

FOOD 4 LESS #311 (Continued)

S113147906

Trans 2 Name:	BED ROCK INC DBA TRI STATE MOTOR TRANSIT CO
TSDf EPA ID:	NVT330010000
Trans Name:	US ECOLOGY NEVADA, INC
TSDf Alt EPA ID:	Not reported
TSDf Alt Name:	Not reported
Waste Code Description:	331 - Off-specification, aged, or surplus organics
RCRA Code:	D001,D002,D035
Meth Code:	H141 - Storage, Bulking, And/Or Transfer Off Site--No Treatment/Reovery (H010-H129) Or (H131-H135)
Quantity Tons:	0.002
Waste Quantity:	4
Quantity Unit:	P
Additional Code 1:	Not reported
Additional Code 2:	Not reported
Additional Code 3:	Not reported
Additional Code 4:	Not reported
Additional Code 5:	Not reported
Shipment Date:	6/25/2020
Creation Date:	7/15/2020
Receipt Date:	7/2/2020
Manifest ID:	020593206JJK
Trans EPA ID:	MIK435642742
Trans Name:	EQ INDUSTRIAL SERVICES INC
Trans 2 EPA ID:	MOD095038998
Trans 2 Name:	BED ROCK INC DBA TRI STATE MOTOR TRANSIT CO
TSDf EPA ID:	NVT330010000
Trans Name:	US ECOLOGY NEVADA, INC
TSDf Alt EPA ID:	Not reported
TSDf Alt Name:	Not reported
Waste Code Description:	791 - Liquids with pH < 2 792 Liquids with pH < 2 with metals
RCRA Code:	D002
Meth Code:	H039 - Other Recovery Of Reclamation For Reuse Including Acid Regeneration, Organics Recovery Ect
Quantity Tons:	0.001
Waste Quantity:	2
Quantity Unit:	P
Additional Code 1:	Not reported
Additional Code 2:	Not reported
Additional Code 3:	Not reported
Additional Code 4:	Not reported
Additional Code 5:	Not reported
Additional Info:	
Year:	2020
Gen EPA ID:	CAL000320494
Shipment Date:	9/8/2020
Creation Date:	9/22/2020
Receipt Date:	9/15/2020
Manifest ID:	022021291JJK
Trans EPA ID:	MIK435642742
Trans Name:	EQ INDUSTRIAL SERVICES INC
Trans 2 EPA ID:	MOD095038998
Trans 2 Name:	BED ROCK INC DBA TRI STATE MOTOR TRANSIT CO
TSDf EPA ID:	NVT330010000
Trans Name:	US ECOLOGY NEVADA, INC

Map ID
Direction
Distance
Elevation

MAP FINDINGS

Site

Database(s)

EDR ID Number
EPA ID Number

FOOD 4 LESS #311 (Continued)

S113147906

TSDF Alt EPA ID: Not reported
TSDF Alt Name: Not reported
Waste Code Description: 331 - Off-specification, aged, or surplus organics
RCRA Code: D007,D010,D011
Meth Code: H132 - Landfill Or Surface Impoundment That Will Be Closed As Landfill(To Include On-Site Treatment And/Or Stabilization)

Quantity Tons: 0.0015
Waste Quantity: 3
Quantity Unit: P
Additional Code 1: Not reported
Additional Code 2: Not reported
Additional Code 3: Not reported
Additional Code 4: Not reported
Additional Code 5: Not reported

Shipment Date: 9/8/2020
Creation Date: 9/22/2020
Receipt Date: 9/15/2020
Manifest ID: 022021291JJK
Trans EPA ID: MIK435642742
Trans Name: EQ INDUSTRIAL SERVICES INC
Trans 2 EPA ID: MOD095038998
Trans 2 Name: BED ROCK INC DBA TRI STATE MOTOR TRANSIT CO
TSDF EPA ID: NVT330010000
Trans Name: US ECOLOGY NEVADA, INC
TSDF Alt EPA ID: Not reported
TSDF Alt Name: Not reported
Waste Code Description: 141 - Off-specification, aged, or surplus inorganics
RCRA Code: D001
Meth Code: H132 - Landfill Or Surface Impoundment That Will Be Closed As Landfill(To Include On-Site Treatment And/Or Stabilization)

Quantity Tons: 0.0005
Waste Quantity: 1
Quantity Unit: P
Additional Code 1: Not reported
Additional Code 2: Not reported
Additional Code 3: Not reported
Additional Code 4: Not reported
Additional Code 5: Not reported

Shipment Date: 9/8/2020
Creation Date: 9/22/2020
Receipt Date: 9/15/2020
Manifest ID: 022021291JJK
Trans EPA ID: MIK435642742
Trans Name: EQ INDUSTRIAL SERVICES INC
Trans 2 EPA ID: MOD095038998
Trans 2 Name: BED ROCK INC DBA TRI STATE MOTOR TRANSIT CO
TSDF EPA ID: NVT330010000
Trans Name: US ECOLOGY NEVADA, INC
TSDF Alt EPA ID: Not reported
TSDF Alt Name: Not reported
Waste Code Description: 331 - Off-specification, aged, or surplus organics
RCRA Code: D001,D002,D035
Meth Code: H141 - Storage, Bulking, And/Or Transfer Off Site--No Treatment/Reovery (H010-H129) Or (H131-H135)

Quantity Tons: 0.0005

Map ID
Direction
Distance
Elevation

MAP FINDINGS

Site

Database(s)

EDR ID Number
EPA ID Number

FOOD 4 LESS #311 (Continued)

S113147906

Waste Quantity:	1
Quantity Unit:	P
Additional Code 1:	Not reported
Additional Code 2:	Not reported
Additional Code 3:	Not reported
Additional Code 4:	Not reported
Additional Code 5:	Not reported
Shipment Date:	9/8/2020
Creation Date:	9/22/2020
Receipt Date:	9/15/2020
Manifest ID:	022021291JJK
Trans EPA ID:	MIK435642742
Trans Name:	EQ INDUSTRIAL SERVICES INC
Trans 2 EPA ID:	MOD095038998
Trans 2 Name:	BED ROCK INC DBA TRI STATE MOTOR TRANSIT CO
TSDf EPA ID:	NVT330010000
Trans Name:	US ECOLOGY NEVADA, INC
TSDf Alt EPA ID:	Not reported
TSDf Alt Name:	Not reported
Waste Code Description:	181 - Other inorganic solid waste Organics
RCRA Code:	D009
Meth Code:	H132 - Landfill Or Surface Impoundment That Will Be Closed As Landfill(To Include On-Site Treatment And/Or Stabilization)
Quantity Tons:	0.0005
Waste Quantity:	1
Quantity Unit:	P
Additional Code 1:	Not reported
Additional Code 2:	Not reported
Additional Code 3:	Not reported
Additional Code 4:	Not reported
Additional Code 5:	Not reported
Shipment Date:	9/8/2020
Creation Date:	9/22/2020
Receipt Date:	9/15/2020
Manifest ID:	022021291JJK
Trans EPA ID:	MIK435642742
Trans Name:	EQ INDUSTRIAL SERVICES INC
Trans 2 EPA ID:	MOD095038998
Trans 2 Name:	BED ROCK INC DBA TRI STATE MOTOR TRANSIT CO
TSDf EPA ID:	NVT330010000
Trans Name:	US ECOLOGY NEVADA, INC
TSDf Alt EPA ID:	Not reported
TSDf Alt Name:	Not reported
Waste Code Description:	281,561 - Not reported
RCRA Code:	Not reported
Meth Code:	H039 - Other Recovery Of Reclamation For Reuse Including Acid Regeneration, Organics Recovery Ect
Quantity Tons:	0.008
Waste Quantity:	16
Quantity Unit:	P
Additional Code 1:	Not reported
Additional Code 2:	Not reported
Additional Code 3:	Not reported
Additional Code 4:	Not reported
Additional Code 5:	Not reported

Map ID
Direction
Distance
Elevation

MAP FINDINGS

Site

Database(s)

EDR ID Number
EPA ID Number

FOOD 4 LESS #311 (Continued)

S113147906

Shipment Date:	9/8/2020
Creation Date:	9/22/2020
Receipt Date:	9/15/2020
Manifest ID:	022021291JJK
Trans EPA ID:	MIK435642742
Trans Name:	EQ INDUSTRIAL SERVICES INC
Trans 2 EPA ID:	MOD095038998
Trans 2 Name:	BED ROCK INC DBA TRI STATE MOTOR TRANSIT CO
TSDf EPA ID:	NVT330010000
Trans Name:	US ECOLOGY NEVADA, INC
TSDf Alt EPA ID:	Not reported
TSDf Alt Name:	Not reported
Waste Code Description:	122 - Alkaline solution without metals (pH > 12.5
RCRA Code:	D002
Meth Code:	H039 - Other Recovery Of Reclamation For Reuse Including Acid Regeneration, Organics Recovery Ect
Quantity Tons:	0.001
Waste Quantity:	2
Quantity Unit:	P
Additional Code 1:	Not reported
Additional Code 2:	Not reported
Additional Code 3:	Not reported
Additional Code 4:	Not reported
Additional Code 5:	Not reported
Shipment Date:	6/25/2020
Creation Date:	7/15/2020
Receipt Date:	7/2/2020
Manifest ID:	020593206JJK
Trans EPA ID:	MIK435642742
Trans Name:	EQ INDUSTRIAL SERVICES INC
Trans 2 EPA ID:	MOD095038998
Trans 2 Name:	BED ROCK INC DBA TRI STATE MOTOR TRANSIT CO
TSDf EPA ID:	NVT330010000
Trans Name:	US ECOLOGY NEVADA, INC
TSDf Alt EPA ID:	Not reported
TSDf Alt Name:	Not reported
Waste Code Description:	281,561 - Not reported
RCRA Code:	Not reported
Meth Code:	H039 - Other Recovery Of Reclamation For Reuse Including Acid Regeneration, Organics Recovery Ect
Quantity Tons:	0.0215
Waste Quantity:	43
Quantity Unit:	P
Additional Code 1:	Not reported
Additional Code 2:	Not reported
Additional Code 3:	Not reported
Additional Code 4:	Not reported
Additional Code 5:	Not reported
Shipment Date:	6/25/2020
Creation Date:	7/15/2020
Receipt Date:	7/2/2020
Manifest ID:	020593206JJK
Trans EPA ID:	MIK435642742
Trans Name:	EQ INDUSTRIAL SERVICES INC
Trans 2 EPA ID:	MOD095038998

Map ID
Direction
Distance
Elevation

MAP FINDINGS

Site

Database(s)

EDR ID Number
EPA ID Number

FOOD 4 LESS #311 (Continued)

S113147906

Trans 2 Name:	BED ROCK INC DBA TRI STATE MOTOR TRANSIT CO
TSDf EPA ID:	NVT330010000
Trans Name:	US ECOLOGY NEVADA, INC
TSDf Alt EPA ID:	Not reported
TSDf Alt Name:	Not reported
Waste Code Description:	791 - Liquids with pH < 2 792 Liquids with pH < 2 with metals
RCRA Code:	D002
Meth Code:	H039 - Other Recovery Of Reclamation For Reuse Including Acid Regeneration, Organics Recovery Ect
Quantity Tons:	0.001
Waste Quantity:	2
Quantity Unit:	P
Additional Code 1:	Not reported
Additional Code 2:	Not reported
Additional Code 3:	Not reported
Additional Code 4:	Not reported
Additional Code 5:	Not reported
Shipment Date:	6/25/2020
Creation Date:	7/15/2020
Receipt Date:	7/2/2020
Manifest ID:	020593206JJK
Trans EPA ID:	MIK435642742
Trans Name:	EQ INDUSTRIAL SERVICES INC
Trans 2 EPA ID:	MOD095038998
Trans 2 Name:	BED ROCK INC DBA TRI STATE MOTOR TRANSIT CO
TSDf EPA ID:	NVT330010000
Trans Name:	US ECOLOGY NEVADA, INC
TSDf Alt EPA ID:	Not reported
TSDf Alt Name:	Not reported
Waste Code Description:	331 - Off-specification, aged, or surplus organics
RCRA Code:	D001,D002,D035
Meth Code:	H141 - Storage, Bulking, And/Or Transfer Off Site--No Treatment/Reovery (H010-H129) Or (H131-H135)
Quantity Tons:	0.002
Waste Quantity:	4
Quantity Unit:	P
Additional Code 1:	Not reported
Additional Code 2:	Not reported
Additional Code 3:	Not reported
Additional Code 4:	Not reported
Additional Code 5:	Not reported
Shipment Date:	6/25/2020
Creation Date:	7/15/2020
Receipt Date:	7/2/2020
Manifest ID:	020593206JJK
Trans EPA ID:	MIK435642742
Trans Name:	EQ INDUSTRIAL SERVICES INC
Trans 2 EPA ID:	MOD095038998
Trans 2 Name:	BED ROCK INC DBA TRI STATE MOTOR TRANSIT CO
TSDf EPA ID:	NVT330010000
Trans Name:	US ECOLOGY NEVADA, INC
TSDf Alt EPA ID:	Not reported
TSDf Alt Name:	Not reported
Waste Code Description:	122 - Alkaline solution without metals (pH > 12.5
RCRA Code:	D002

Map ID
Direction
Distance
Elevation

MAP FINDINGS

Site

Database(s)

EDR ID Number
EPA ID Number

FOOD 4 LESS #311 (Continued)

S113147906

Meth Code: H039 - Other Recovery Of Reclamation For Reuse Including Acid
Regeneration, Organics Recovery Ect
Quantity Tons: 0.011
Waste Quantity: 22
Quantity Unit: P
Additional Code 1: Not reported
Additional Code 2: Not reported
Additional Code 3: Not reported
Additional Code 4: Not reported
Additional Code 5: Not reported

Detail Two:

Year: 2020
EM Manifest ID: 9e44b0b9-4004-43ea-9591-ec77fc2994b9
Shipment Date: 9/8/2020
Receipt Date: 9/15/2020
Manifest Number: 022021291JJK
Generator EPA ID: CAL000320494
Name: FOOD 4 LESS #311
Address: 2070 W REDLANDS BLVD
Address 2: Not reported
City: REDLANDS
Zip: 92373-6228
Telephone: 800-451-8346
Contact: Not reported
Contact Telephone: 800-451-8346
Transporter 1 EPA ID: MIK435642742
Transporter 1 Emergency Number: Not reported
Transporter 2 EPA ID: MOD095038998
Transporter 2 Emergency Number: Not reported
TSDf EPA ID: NVT330010000
TSDf Name: US ECOLOGY NEVADA, INC
TSDf Address 1: HWY 95 11 MI S OF BEATTY
TSDf Address 2: Not reported
TSDf City: BEATTY
TSDf Zip: 89003
TSDf Telephone: 800-839-3975

Federal:

Year: 2020
EM Manifest ID: 9e44b0b9-4004-43ea-9591-ec77fc2994b9
Generator EPA ID: CAL000320494
Shipment Date: 2020-09-08
Manifest Number: 022021291JJK
Line Number: 1
Method Code: H141
Quantity Tons: 0.00050
Quantity Waste: 1.000000
Quantity Unit: P
Number of Containers: 1
Type of Container: Fiberboard or plastic drums, barrels, kegs
Quantity Type: Pounds
Federal Code: D001

Year: 2020
EM Manifest ID: 9e44b0b9-4004-43ea-9591-ec77fc2994b9
Generator EPA ID: CAL000320494

Map ID
Direction
Distance
Elevation

MAP FINDINGS

Site

Database(s)

EDR ID Number
EPA ID Number

FOOD 4 LESS #311 (Continued)

S113147906

Shipment Date:	2020-09-08
Manifest Number:	022021291JJK
Line Number:	1
Method Code:	H141
Quantity Tons:	0.00050
Quantity Waste:	1.000000
Quantity Unit:	P
Number of Containers:	1
Type of Container:	Fiberboard or plastic drums, barrels, kegs
Quantity Type:	Pounds
Federal Code:	D002
Year:	2020
EM Manifest ID:	9e44b0b9-4004-43ea-9591-ec77fc2994b9
Generator EPA ID:	CAL000320494
Shipment Date:	2020-09-08
Manifest Number:	022021291JJK
Line Number:	1
Method Code:	H141
Quantity Tons:	0.00050
Quantity Waste:	1.000000
Quantity Unit:	P
Number of Containers:	1
Type of Container:	Fiberboard or plastic drums, barrels, kegs
Quantity Type:	Pounds
Federal Code:	D035
Year:	2020
EM Manifest ID:	9e44b0b9-4004-43ea-9591-ec77fc2994b9
Generator EPA ID:	CAL000320494
Shipment Date:	2020-09-08
Manifest Number:	022021291JJK
Line Number:	2
Method Code:	H132
Quantity Tons:	0.00150
Quantity Waste:	3.000000
Quantity Unit:	P
Number of Containers:	1
Type of Container:	Fiber or plastic boxes, cartons, cases
Quantity Type:	Pounds
Federal Code:	D007
Year:	2020
EM Manifest ID:	9e44b0b9-4004-43ea-9591-ec77fc2994b9
Generator EPA ID:	CAL000320494
Shipment Date:	2020-09-08
Manifest Number:	022021291JJK
Line Number:	2
Method Code:	H132
Quantity Tons:	0.00150
Quantity Waste:	3.000000
Quantity Unit:	P
Number of Containers:	1
Type of Container:	Fiber or plastic boxes, cartons, cases
Quantity Type:	Pounds
Federal Code:	D010

Map ID
Direction
Distance
Elevation

MAP FINDINGS

Site

Database(s)

EDR ID Number
EPA ID Number

FOOD 4 LESS #311 (Continued)

S113147906

Year: 2020
EM Manifest ID: 9e44b0b9-4004-43ea-9591-ec77fc2994b9
Generator EPA ID: CAL000320494
Shipment Date: 2020-09-08
Manifest Number: 022021291JJK
Line Number: 2
Method Code: H132
Quantity Tons: 0.00150
Quantity Waste: 3.000000
Quantity Unit: P
Number of Containers: 1
Type of Container: Fiber or plastic boxes, cartons, cases
Quantity Type: Pounds
Federal Code: D011

Year: 2020
EM Manifest ID: 9e44b0b9-4004-43ea-9591-ec77fc2994b9
Generator EPA ID: CAL000320494
Shipment Date: 2020-09-08
Manifest Number: 022021291JJK
Line Number: 3
Method Code: H039
Quantity Tons: 0.00100
Quantity Waste: 2.000000
Quantity Unit: P
Number of Containers: 1
Type of Container: Fiberboard or plastic drums, barrels, kegs
Quantity Type: Pounds
Federal Code: D002

Year: 2020
EM Manifest ID: 9e44b0b9-4004-43ea-9591-ec77fc2994b9
Generator EPA ID: CAL000320494
Shipment Date: 2020-09-08
Manifest Number: 022021291JJK
Line Number: 4
Method Code: H132
Quantity Tons: 0.00050
Quantity Waste: 1.000000
Quantity Unit: P
Number of Containers: 1
Type of Container: Fiberboard or plastic drums, barrels, kegs
Quantity Type: Pounds
Federal Code: D001

Year: 2020
EM Manifest ID: 9e44b0b9-4004-43ea-9591-ec77fc2994b9
Generator EPA ID: CAL000320494
Shipment Date: 2020-09-08
Manifest Number: 022021291JJK
Line Number: 5
Method Code: H132
Quantity Tons: 0.00050
Quantity Waste: 1.000000
Quantity Unit: P
Number of Containers: 1
Type of Container: Fiber or plastic boxes, cartons, cases

Map ID
Direction
Distance
Elevation

MAP FINDINGS

Site

Database(s)

EDR ID Number
EPA ID Number

FOOD 4 LESS #311 (Continued)

S113147906

Quantity Type: Pounds
Federal Code: D009

State:

Year: 2020
EM Manifest ID: 9e44b0b9-4004-43ea-9591-ec77fc2994b9
Generator EPA ID: CAL000320494
Shipment Date: 2020-09-08
Manifest Number: 022021291JJK
Line Number: 1
Method Code: H141
Quantity Tons: 0.00050
Quantity Waste: 1.000000
Quantity Unit: P
Number of Containers: 1
Type of Container: Fiberboard or plastic drums, barrels, kegs
Quantity Type: Pounds
State Code: 331

Year: 2020
EM Manifest ID: 9e44b0b9-4004-43ea-9591-ec77fc2994b9
Generator EPA ID: CAL000320494
Shipment Date: 2020-09-08
Manifest Number: 022021291JJK
Line Number: 2
Method Code: H132
Quantity Tons: 0.00150
Quantity Waste: 3.000000
Quantity Unit: P
Number of Containers: 1
Type of Container: Fiber or plastic boxes, cartons, cases
Quantity Type: Pounds
State Code: 331

Year: 2020
EM Manifest ID: 9e44b0b9-4004-43ea-9591-ec77fc2994b9
Generator EPA ID: CAL000320494
Shipment Date: 2020-09-08
Manifest Number: 022021291JJK
Line Number: 3
Method Code: H039
Quantity Tons: 0.00100
Quantity Waste: 2.000000
Quantity Unit: P
Number of Containers: 1
Type of Container: Fiberboard or plastic drums, barrels, kegs
Quantity Type: Pounds
State Code: 122

Year: 2020
EM Manifest ID: 9e44b0b9-4004-43ea-9591-ec77fc2994b9
Generator EPA ID: CAL000320494
Shipment Date: 2020-09-08
Manifest Number: 022021291JJK
Line Number: 4
Method Code: H132
Quantity Tons: 0.00050

Map ID
Direction
Distance
Elevation

MAP FINDINGS

Site

Database(s)

EDR ID Number
EPA ID Number

FOOD 4 LESS #311 (Continued)

S113147906

Quantity Waste: 1.000000
Quantity Unit: P
Number of Containers: 1
Type of Container: Fiberboard or plastic drums, barrels, kegs
Quantity Type: Pounds
State Code: 141

Year: 2020
EM Manifest ID: 9e44b0b9-4004-43ea-9591-ec77fc2994b9
Generator EPA ID: CAL000320494
Shipment Date: 2020-09-08
Manifest Number: 022021291JJK
Line Number: 5
Method Code: H132
Quantity Tons: 0.00050
Quantity Waste: 1.000000
Quantity Unit: P
Number of Containers: 1
Type of Container: Fiber or plastic boxes, cartons, cases
Quantity Type: Pounds
State Code: 181

Year: 2020
EM Manifest ID: 9e44b0b9-4004-43ea-9591-ec77fc2994b9
Generator EPA ID: CAL000320494
Shipment Date: 2020-09-08
Manifest Number: 022021291JJK
Line Number: 6
Method Code: H039
Quantity Tons: 0.00800
Quantity Waste: 16.000000
Quantity Unit: P
Number of Containers: 1
Type of Container: Fiber or plastic boxes, cartons, cases
Quantity Type: Pounds
State Code: 281

Year: 2020
EM Manifest ID: 9e44b0b9-4004-43ea-9591-ec77fc2994b9
Generator EPA ID: CAL000320494
Shipment Date: 2020-09-08
Manifest Number: 022021291JJK
Line Number: 6
Method Code: H039
Quantity Tons: 0.00800
Quantity Waste: 16.000000
Quantity Unit: P
Number of Containers: 1
Type of Container: Fiber or plastic boxes, cartons, cases
Quantity Type: Pounds
State Code: 561

Year: 2020
EM Manifest ID: 511a0c5f-d7d8-4ee8-85bc-83ae30a50f81
Shipment Date: 6/25/2020
Receipt Date: 7/2/2020

Map ID
Direction
Distance
Elevation

MAP FINDINGS

Site

Database(s)

EDR ID Number
EPA ID Number

FOOD 4 LESS #311 (Continued)

S113147906

Manifest Number: 020593206JJK
Generator EPA ID: CAL000320494
Name: FOOD 4 LESS #311
Address: 2070 W REDLANDS BLVD
Address 2: Not reported
City: REDLANDS
Zip: 92373-6228
Telephone: 800-451-8346
Contact: Not reported
Contact Telephone: 800-451-8346
Transporter 1 EPA ID: MIK435642742
Transporter 1 Emergency Number: Not reported
Transporter 2 EPA ID: MOD095038998
Transporter 2 Emergency Number: Not reported
TSDf EPA ID: NVT330010000
TSDf Name: US ECOLOGY NEVADA, INC
TSDf Address 1: HWY 95 11 MI S OF BEATTY
TSDf Address 2: Not reported
TSDf City: BEATTY
TSDf Zip: 89003
TSDf Telephone: 800-839-3975

Federal:

Year: 2020
EM Manifest ID: 511a0c5f-d7d8-4ee8-85bc-83ae30a50f81
Generator EPA ID: CAL000320494
Shipment Date: 2020-06-25
Manifest Number: 020593206JJK
Line Number: 1
Method Code: H141
Quantity Tons: 0.00200
Quantity Waste: 4.000000
Quantity Unit: P
Number of Containers: 1
Type of Container: Fiberboard or plastic drums, barrels, kegs
Quantity Type: Pounds
Federal Code: D001

Year: 2020
EM Manifest ID: 511a0c5f-d7d8-4ee8-85bc-83ae30a50f81
Generator EPA ID: CAL000320494
Shipment Date: 2020-06-25
Manifest Number: 020593206JJK
Line Number: 1
Method Code: H141
Quantity Tons: 0.00200
Quantity Waste: 4.000000
Quantity Unit: P
Number of Containers: 1
Type of Container: Fiberboard or plastic drums, barrels, kegs
Quantity Type: Pounds
Federal Code: D002

Year: 2020
EM Manifest ID: 511a0c5f-d7d8-4ee8-85bc-83ae30a50f81
Generator EPA ID: CAL000320494
Shipment Date: 2020-06-25
Manifest Number: 020593206JJK

Map ID
Direction
Distance
Elevation

MAP FINDINGS

Site

Database(s)

EDR ID Number
EPA ID Number

FOOD 4 LESS #311 (Continued)

S113147906

Line Number: 1
Method Code: H141
Quantity Tons: 0.00200
Quantity Waste: 4.000000
Quantity Unit: P
Number of Containers: 1
Type of Container: Fiberboard or plastic drums, barrels, kegs
Quantity Type: Pounds
Federal Code: D035

Year: 2020
EM Manifest ID: 511a0c5f-d7d8-4ee8-85bc-83ae30a50f81
Generator EPA ID: CAL000320494
Shipment Date: 2020-06-25
Manifest Number: 020593206JJK
Line Number: 2
Method Code: H132
Quantity Tons: 0.00850
Quantity Waste: 17.000000
Quantity Unit: P
Number of Containers: 1
Type of Container: Fiberboard or plastic drums, barrels, kegs
Quantity Type: Pounds
Federal Code: D007

Year: 2020
EM Manifest ID: 511a0c5f-d7d8-4ee8-85bc-83ae30a50f81
Generator EPA ID: CAL000320494
Shipment Date: 2020-06-25
Manifest Number: 020593206JJK
Line Number: 2
Method Code: H132
Quantity Tons: 0.00850
Quantity Waste: 17.000000
Quantity Unit: P
Number of Containers: 1
Type of Container: Fiberboard or plastic drums, barrels, kegs
Quantity Type: Pounds
Federal Code: D010

Year: 2020
EM Manifest ID: 511a0c5f-d7d8-4ee8-85bc-83ae30a50f81
Generator EPA ID: CAL000320494
Shipment Date: 2020-06-25
Manifest Number: 020593206JJK
Line Number: 2
Method Code: H132
Quantity Tons: 0.00850
Quantity Waste: 17.000000
Quantity Unit: P
Number of Containers: 1
Type of Container: Fiberboard or plastic drums, barrels, kegs
Quantity Type: Pounds
Federal Code: D011

Year: 2020
EM Manifest ID: 511a0c5f-d7d8-4ee8-85bc-83ae30a50f81

Map ID
Direction
Distance
Elevation

MAP FINDINGS

Site

Database(s)

EDR ID Number
EPA ID Number

FOOD 4 LESS #311 (Continued)

S113147906

Generator EPA ID: CAL000320494
Shipment Date: 2020-06-25
Manifest Number: 020593206JJK
Line Number: 3
Method Code: H039
Quantity Tons: 0.00100
Quantity Waste: 2.000000
Quantity Unit: P
Number of Containers: 1
Type of Container: Fiberboard or plastic drums, barrels, kegs
Quantity Type: Pounds
Federal Code: D002

Year: 2020
EM Manifest ID: 511a0c5f-d7d8-4ee8-85bc-83ae30a50f81
Generator EPA ID: CAL000320494
Shipment Date: 2020-06-25
Manifest Number: 020593206JJK
Line Number: 4
Method Code: H039
Quantity Tons: 0.01100
Quantity Waste: 22.000000
Quantity Unit: P
Number of Containers: 1
Type of Container: Fiberboard or plastic drums, barrels, kegs
Quantity Type: Pounds
Federal Code: D002

State:
Year: 2020
EM Manifest ID: 511a0c5f-d7d8-4ee8-85bc-83ae30a50f81
Generator EPA ID: CAL000320494
Shipment Date: 2020-06-25
Manifest Number: 020593206JJK
Line Number: 1
Method Code: H141
Quantity Tons: 0.00200
Quantity Waste: 4.000000
Quantity Unit: P
Number of Containers: 1
Type of Container: Fiberboard or plastic drums, barrels, kegs
Quantity Type: Pounds
State Code: 331

Year: 2020
EM Manifest ID: 511a0c5f-d7d8-4ee8-85bc-83ae30a50f81
Generator EPA ID: CAL000320494
Shipment Date: 2020-06-25
Manifest Number: 020593206JJK
Line Number: 2
Method Code: H132
Quantity Tons: 0.00850
Quantity Waste: 17.000000
Quantity Unit: P
Number of Containers: 1
Type of Container: Fiberboard or plastic drums, barrels, kegs
Quantity Type: Pounds

Map ID
Direction
Distance
Elevation

MAP FINDINGS

Site

Database(s)

EDR ID Number
EPA ID Number

FOOD 4 LESS #311 (Continued)

S113147906

State Code: 331
Year: 2020
EM Manifest ID: 511a0c5f-d7d8-4ee8-85bc-83ae30a50f81
Generator EPA ID: CAL000320494
Shipment Date: 2020-06-25
Manifest Number: 020593206JJK
Line Number: 3
Method Code: H039
Quantity Tons: 0.00100
Quantity Waste: 2.000000
Quantity Unit: P
Number of Containers: 1
Type of Container: Fiberboard or plastic drums, barrels, kegs
Quantity Type: Pounds
State Code: 791

Year: 2020
EM Manifest ID: 511a0c5f-d7d8-4ee8-85bc-83ae30a50f81
Generator EPA ID: CAL000320494
Shipment Date: 2020-06-25
Manifest Number: 020593206JJK
Line Number: 4
Method Code: H039
Quantity Tons: 0.01100
Quantity Waste: 22.000000
Quantity Unit: P
Number of Containers: 1
Type of Container: Fiberboard or plastic drums, barrels, kegs
Quantity Type: Pounds
State Code: 122

Year: 2020
EM Manifest ID: 511a0c5f-d7d8-4ee8-85bc-83ae30a50f81
Generator EPA ID: CAL000320494
Shipment Date: 2020-06-25
Manifest Number: 020593206JJK
Line Number: 5
Method Code: H039
Quantity Tons: 0.02150
Quantity Waste: 43.000000
Quantity Unit: P
Number of Containers: 1
Type of Container: Fiber or plastic boxes, cartons, cases
Quantity Type: Pounds
State Code: 281

Year: 2020
EM Manifest ID: 511a0c5f-d7d8-4ee8-85bc-83ae30a50f81
Generator EPA ID: CAL000320494
Shipment Date: 2020-06-25
Manifest Number: 020593206JJK
Line Number: 5
Method Code: H039
Quantity Tons: 0.02150
Quantity Waste: 43.000000
Quantity Unit: P

Map ID
Direction
Distance
Elevation

MAP FINDINGS

Site

Database(s)

EDR ID Number
EPA ID Number

FOOD 4 LESS #311 (Continued)

S113147906

Number of Containers: 1
Type of Container: Fiber or plastic boxes, cartons, cases
Quantity Type: Pounds
State Code: 561

Year: 2020
EM Manifest ID: f7b83330-d080-42d0-b57b-0e3e6df90a5b
Shipment Date: 12/7/2020
Receipt Date: 12/17/2020
Manifest Number: 022021581JJK
Generator EPA ID: CAL000320494
Name: FOOD 4 LESS #311
Address: 2070 W REDLANDS BLVD
Address 2: Not reported
City: REDLANDS
Zip: 92373-6228
Telephone: 800-451-8346
Contact: Not reported
Contact Telephone: 800-451-8346
Transporter 1 EPA ID: MIK435642742
Transporter 1 Emergency Number: Not reported
Transporter 2 EPA ID: MOD095038998
Transporter 2 Emergency Number: Not reported
TSDf EPA ID: NVT330010000
TSDf Name: US ECOLOGY NEVADA, INC
TSDf Address 1: HWY 95 11 MI S OF BEATTY
TSDf Address 2: Not reported
TSDf City: BEATTY
TSDf Zip: 89003
TSDf Telephone: 800-839-3975

Federal:

Year: 2020
EM Manifest ID: f7b83330-d080-42d0-b57b-0e3e6df90a5b
Generator EPA ID: CAL000320494
Shipment Date: 2020-12-07
Manifest Number: 022021581JJK
Line Number: 1
Method Code: H141
Quantity Tons: 0.01100
Quantity Waste: 22.000000
Quantity Unit: P
Number of Containers: 1
Type of Container: Fiber or plastic boxes, cartons, cases
Quantity Type: Pounds
Federal Code: D001

Year: 2020
EM Manifest ID: f7b83330-d080-42d0-b57b-0e3e6df90a5b
Generator EPA ID: CAL000320494
Shipment Date: 2020-12-07
Manifest Number: 022021581JJK
Line Number: 1
Method Code: H141
Quantity Tons: 0.01100
Quantity Waste: 22.000000
Quantity Unit: P

Map ID
Direction
Distance
Elevation

MAP FINDINGS

Site

Database(s)

EDR ID Number
EPA ID Number

FOOD 4 LESS #311 (Continued)

S113147906

Number of Containers:	1
Type of Container:	Fiber or plastic boxes, cartons, cases
Quantity Type:	Pounds
Federal Code:	D002
Year:	2020
EM Manifest ID:	f7b83330-d080-42d0-b57b-0e3e6df90a5b
Generator EPA ID:	CAL000320494
Shipment Date:	2020-12-07
Manifest Number:	022021581JJK
Line Number:	1
Method Code:	H141
Quantity Tons:	0.01100
Quantity Waste:	22.000000
Quantity Unit:	P
Number of Containers:	1
Type of Container:	Fiber or plastic boxes, cartons, cases
Quantity Type:	Pounds
Federal Code:	D035
Year:	2020
EM Manifest ID:	f7b83330-d080-42d0-b57b-0e3e6df90a5b
Generator EPA ID:	CAL000320494
Shipment Date:	2020-12-07
Manifest Number:	022021581JJK
Line Number:	2
Method Code:	H141
Quantity Tons:	0.00450
Quantity Waste:	9.000000
Quantity Unit:	P
Number of Containers:	1
Type of Container:	Metal drums, barrels, kegs
Quantity Type:	Pounds
Federal Code:	D001
Year:	2020
EM Manifest ID:	f7b83330-d080-42d0-b57b-0e3e6df90a5b
Generator EPA ID:	CAL000320494
Shipment Date:	2020-12-07
Manifest Number:	022021581JJK
Line Number:	2
Method Code:	H141
Quantity Tons:	0.00450
Quantity Waste:	9.000000
Quantity Unit:	P
Number of Containers:	1
Type of Container:	Metal drums, barrels, kegs
Quantity Type:	Pounds
Federal Code:	D018
Year:	2020
EM Manifest ID:	f7b83330-d080-42d0-b57b-0e3e6df90a5b
Generator EPA ID:	CAL000320494
Shipment Date:	2020-12-07
Manifest Number:	022021581JJK
Line Number:	2
Method Code:	H141

Map ID
Direction
Distance
Elevation

MAP FINDINGS

Site

Database(s)

EDR ID Number
EPA ID Number

FOOD 4 LESS #311 (Continued)

S113147906

Quantity Tons:	0.00450
Quantity Waste:	9.000000
Quantity Unit:	P
Number of Containers:	1
Type of Container:	Metal drums, barrels, kegs
Quantity Type:	Pounds
Federal Code:	D035
Year:	2020
EM Manifest ID:	f7b83330-d080-42d0-b57b-0e3e6df90a5b
Generator EPA ID:	CAL000320494
Shipment Date:	2020-12-07
Manifest Number:	022021581JJK
Line Number:	2
Method Code:	H141
Quantity Tons:	0.00450
Quantity Waste:	9.000000
Quantity Unit:	P
Number of Containers:	1
Type of Container:	Metal drums, barrels, kegs
Quantity Type:	Pounds
Federal Code:	U002
Year:	2020
EM Manifest ID:	f7b83330-d080-42d0-b57b-0e3e6df90a5b
Generator EPA ID:	CAL000320494
Shipment Date:	2020-12-07
Manifest Number:	022021581JJK
Line Number:	2
Method Code:	H141
Quantity Tons:	0.00450
Quantity Waste:	9.000000
Quantity Unit:	P
Number of Containers:	1
Type of Container:	Metal drums, barrels, kegs
Quantity Type:	Pounds
Federal Code:	U154
Year:	2020
EM Manifest ID:	f7b83330-d080-42d0-b57b-0e3e6df90a5b
Generator EPA ID:	CAL000320494
Shipment Date:	2020-12-07
Manifest Number:	022021581JJK
Line Number:	2
Method Code:	H141
Quantity Tons:	0.00450
Quantity Waste:	9.000000
Quantity Unit:	P
Number of Containers:	1
Type of Container:	Metal drums, barrels, kegs
Quantity Type:	Pounds
Federal Code:	U159
Year:	2020
EM Manifest ID:	f7b83330-d080-42d0-b57b-0e3e6df90a5b
Generator EPA ID:	CAL000320494
Shipment Date:	2020-12-07

Map ID
Direction
Distance
Elevation

MAP FINDINGS

Site

Database(s)

EDR ID Number
EPA ID Number

FOOD 4 LESS #311 (Continued)

S113147906

Manifest Number: 022021581JJK
Line Number: 3
Method Code: H039
Quantity Tons: 0.00300
Quantity Waste: 6.000000
Quantity Unit: P
Number of Containers: 1
Type of Container: Fiberboard or plastic drums, barrels, kegs
Quantity Type: Pounds
Federal Code: D002

State:

Year: 2020
EM Manifest ID: f7b83330-d080-42d0-b57b-0e3e6df90a5b
Generator EPA ID: CAL000320494
Shipment Date: 2020-12-07
Manifest Number: 022021581JJK
Line Number: 1
Method Code: H141
Quantity Tons: 0.01100
Quantity Waste: 22.000000
Quantity Unit: P
Number of Containers: 1
Type of Container: Fiber or plastic boxes, cartons, cases
Quantity Type: Pounds
State Code: 331

Year: 2020
EM Manifest ID: f7b83330-d080-42d0-b57b-0e3e6df90a5b
Generator EPA ID: CAL000320494
Shipment Date: 2020-12-07
Manifest Number: 022021581JJK
Line Number: 2
Method Code: H141
Quantity Tons: 0.00450
Quantity Waste: 9.000000
Quantity Unit: P
Number of Containers: 1
Type of Container: Metal drums, barrels, kegs
Quantity Type: Pounds
State Code: 331

Year: 2020
EM Manifest ID: f7b83330-d080-42d0-b57b-0e3e6df90a5b
Generator EPA ID: CAL000320494
Shipment Date: 2020-12-07
Manifest Number: 022021581JJK
Line Number: 3
Method Code: H039
Quantity Tons: 0.00300
Quantity Waste: 6.000000
Quantity Unit: P
Number of Containers: 1
Type of Container: Fiberboard or plastic drums, barrels, kegs
Quantity Type: Pounds
State Code: 122

Map ID
Direction
Distance
Elevation

MAP FINDINGS

Site

Database(s)

EDR ID Number
EPA ID Number

FOOD 4 LESS #311 (Continued)

S113147906

Year: 2020
EM Manifest ID: f7b83330-d080-42d0-b57b-0e3e6df90a5b
Generator EPA ID: CAL000320494
Shipment Date: 2020-12-07
Manifest Number: 022021581JJK
Line Number: 4
Method Code: H039
Quantity Tons: 0.02450
Quantity Waste: 49.000000
Quantity Unit: P
Number of Containers: 1
Type of Container: Fiber or plastic boxes, cartons, cases
Quantity Type: Pounds
State Code: 281

Year: 2020
EM Manifest ID: f7b83330-d080-42d0-b57b-0e3e6df90a5b
Generator EPA ID: CAL000320494
Shipment Date: 2020-12-07
Manifest Number: 022021581JJK
Line Number: 4
Method Code: H039
Quantity Tons: 0.02450
Quantity Waste: 49.000000
Quantity Unit: P
Number of Containers: 1
Type of Container: Fiber or plastic boxes, cartons, cases
Quantity Type: Pounds
State Code: 561

Year: 2020
EM Manifest ID: 1036757
Shipment Date: 1/29/2020
Receipt Date: 2/13/2020
Manifest Number: 021198894JJK
Generator EPA ID: CAL000320494
Name: FOOD 4 LESS #311
Address: 2070 W REDLANDS BLVD
Address 2: Not reported
City: REDLANDS
Zip: 92373-6228
Telephone: 800-451-8346
Contact: Not reported
Contact Telephone: 310-884-4016
Transporter 1 EPA ID: MIK435642742
Transporter 1 Emergency Number: Not reported
Transporter 2 EPA ID: ALR000007237
Transporter 2 Emergency Number: Not reported
TSDf EPA ID: NVT330010000
TSDf Name: US ECOLOGY NEVADA, INC
TSDf Address 1: HWY 95 11 MI S OF BEATTY
TSDf Address 2: Not reported
TSDf City: BEATTY
TSDf Zip: 89003
TSDf Telephone: 800-839-3975

Map ID
Direction
Distance
Elevation

MAP FINDINGS

Site

Database(s)

EDR ID Number
EPA ID Number

FOOD 4 LESS #311 (Continued)

S113147906

Federal:

Year: 2020
EM Manifest ID: 1036757
Generator EPA ID: CAL000320494
Shipment Date: 2020-01-29
Manifest Number: 021198894JJK
Line Number: 1
Method Code: H141
Quantity Tons: 0.01500
Quantity Waste: 30.000000
Quantity Unit: P
Number of Containers: 1
Type of Container: Fiberboard or plastic drums, barrels, kegs
Quantity Type: Pounds
Federal Code: D001

Year: 2020
EM Manifest ID: 1036757
Generator EPA ID: CAL000320494
Shipment Date: 2020-01-29
Manifest Number: 021198894JJK
Line Number: 1
Method Code: H141
Quantity Tons: 0.01500
Quantity Waste: 30.000000
Quantity Unit: P
Number of Containers: 1
Type of Container: Fiberboard or plastic drums, barrels, kegs
Quantity Type: Pounds
Federal Code: D002

Year: 2020
EM Manifest ID: 1036757
Generator EPA ID: CAL000320494
Shipment Date: 2020-01-29
Manifest Number: 021198894JJK
Line Number: 1
Method Code: H141
Quantity Tons: 0.01500
Quantity Waste: 30.000000
Quantity Unit: P
Number of Containers: 1
Type of Container: Fiberboard or plastic drums, barrels, kegs
Quantity Type: Pounds
Federal Code: D035

Year: 2020
EM Manifest ID: 1036757
Generator EPA ID: CAL000320494
Shipment Date: 2020-01-29
Manifest Number: 021198894JJK
Line Number: 2
Method Code: H141
Quantity Tons: 0.00050
Quantity Waste: 1.000000
Quantity Unit: P
Number of Containers: 1

Map ID
Direction
Distance
Elevation

MAP FINDINGS

Site

Database(s)

EDR ID Number
EPA ID Number

FOOD 4 LESS #311 (Continued)

S113147906

Type of Container: Metal drums, barrels, kegs
Quantity Type: Pounds
Federal Code: D001

Year: 2020
EM Manifest ID: 1036757
Generator EPA ID: CAL000320494
Shipment Date: 2020-01-29
Manifest Number: 021198894JJK
Line Number: 2
Method Code: H141
Quantity Tons: 0.00050
Quantity Waste: 1.000000
Quantity Unit: P
Number of Containers: 1

Type of Container: Metal drums, barrels, kegs
Quantity Type: Pounds
Federal Code: D018

Year: 2020
EM Manifest ID: 1036757
Generator EPA ID: CAL000320494
Shipment Date: 2020-01-29
Manifest Number: 021198894JJK
Line Number: 2
Method Code: H141
Quantity Tons: 0.00050
Quantity Waste: 1.000000
Quantity Unit: P
Number of Containers: 1
Type of Container: Metal drums, barrels, kegs
Quantity Type: Pounds
Federal Code: D035

Year: 2020
EM Manifest ID: 1036757
Generator EPA ID: CAL000320494
Shipment Date: 2020-01-29
Manifest Number: 021198894JJK
Line Number: 2
Method Code: H141
Quantity Tons: 0.00050
Quantity Waste: 1.000000
Quantity Unit: P
Number of Containers: 1
Type of Container: Metal drums, barrels, kegs
Quantity Type: Pounds
Federal Code: U002

Year: 2020
EM Manifest ID: 1036757
Generator EPA ID: CAL000320494
Shipment Date: 2020-01-29
Manifest Number: 021198894JJK
Line Number: 2
Method Code: H141
Quantity Tons: 0.00050

Map ID
Direction
Distance
Elevation

MAP FINDINGS

Site

Database(s)

EDR ID Number
EPA ID Number

FOOD 4 LESS #311 (Continued)

S113147906

Quantity Waste: 1.000000
Quantity Unit: P
Number of Containers: 1
Type of Container: Metal drums, barrels, kegs
Quantity Type: Pounds
Federal Code: U154

Year: 2020
EM Manifest ID: 1036757
Generator EPA ID: CAL000320494
Shipment Date: 2020-01-29
Manifest Number: 021198894JJK
Line Number: 2
Method Code: H141
Quantity Tons: 0.00050
Quantity Waste: 1.000000
Quantity Unit: P
Number of Containers: 1
Type of Container: Metal drums, barrels, kegs
Quantity Type: Pounds
Federal Code: U159

Year: 2020
EM Manifest ID: 1036757
Generator EPA ID: CAL000320494
Shipment Date: 2020-01-29
Manifest Number: 021198894JJK
Line Number: 3
Method Code: H132
Quantity Tons: 0.00150
Quantity Waste: 3.000000
Quantity Unit: P
Number of Containers: 1
Type of Container: Fiberboard or plastic drums, barrels, kegs
Quantity Type: Pounds
Federal Code: D007

Year: 2020
EM Manifest ID: 1036757
Generator EPA ID: CAL000320494
Shipment Date: 2020-01-29
Manifest Number: 021198894JJK
Line Number: 3
Method Code: H132
Quantity Tons: 0.00150
Quantity Waste: 3.000000
Quantity Unit: P
Number of Containers: 1
Type of Container: Fiberboard or plastic drums, barrels, kegs
Quantity Type: Pounds
Federal Code: D010

Year: 2020
EM Manifest ID: 1036757
Generator EPA ID: CAL000320494
Shipment Date: 2020-01-29
Manifest Number: 021198894JJK

Map ID
Direction
Distance
Elevation

MAP FINDINGS

Site

Database(s)

EDR ID Number
EPA ID Number

FOOD 4 LESS #311 (Continued)

S113147906

Line Number: 3
Method Code: H132
Quantity Tons: 0.00150
Quantity Waste: 3.000000
Quantity Unit: P
Number of Containers: 1
Type of Container: Fiberboard or plastic drums, barrels, kegs
Quantity Type: Pounds
Federal Code: D011

Year: 2020
EM Manifest ID: 1036757
Generator EPA ID: CAL000320494
Shipment Date: 2020-01-29
Manifest Number: 021198894JJK
Line Number: 4
Method Code: H039
Quantity Tons: 0.00100
Quantity Waste: 2.000000
Quantity Unit: P
Number of Containers: 1
Type of Container: Fiberboard or plastic drums, barrels, kegs
Quantity Type: Pounds
Federal Code: D002

State:
Year: 2020
EM Manifest ID: 1036757
Generator EPA ID: CAL000320494
Shipment Date: 2020-01-29
Manifest Number: 021198894JJK
Line Number: 1
Method Code: H141
Quantity Tons: 0.01500
Quantity Waste: 30.000000
Quantity Unit: P
Number of Containers: 1
Type of Container: Fiberboard or plastic drums, barrels, kegs
Quantity Type: Pounds
State Code: 331

Year: 2020
EM Manifest ID: 1036757
Generator EPA ID: CAL000320494
Shipment Date: 2020-01-29
Manifest Number: 021198894JJK
Line Number: 2
Method Code: H141
Quantity Tons: 0.00050
Quantity Waste: 1.000000
Quantity Unit: P
Number of Containers: 1
Type of Container: Metal drums, barrels, kegs
Quantity Type: Pounds
State Code: 331

Year: 2020

Map ID
Direction
Distance
Elevation

MAP FINDINGS

Site

Database(s)

EDR ID Number
EPA ID Number

FOOD 4 LESS #311 (Continued)

S113147906

EM Manifest ID: 1036757
Generator EPA ID: CAL000320494
Shipment Date: 2020-01-29
Manifest Number: 021198894JJK
Line Number: 3
Method Code: H132
Quantity Tons: 0.00150
Quantity Waste: 3.000000
Quantity Unit: P
Number of Containers: 1
Type of Container: Fiberboard or plastic drums, barrels, kegs
Quantity Type: Pounds
State Code: 331

Year: 2020
EM Manifest ID: 1036757
Generator EPA ID: CAL000320494
Shipment Date: 2020-01-29
Manifest Number: 021198894JJK
Line Number: 4
Method Code: H039
Quantity Tons: 0.00100
Quantity Waste: 2.000000
Quantity Unit: P
Number of Containers: 1
Type of Container: Fiberboard or plastic drums, barrels, kegs
Quantity Type: Pounds
State Code: 122

Year: 2020
EM Manifest ID: 1036757
Generator EPA ID: CAL000320494
Shipment Date: 2020-01-29
Manifest Number: 021198894JJK
Line Number: 5
Method Code: H039
Quantity Tons: 0.01250
Quantity Waste: 25.000000
Quantity Unit: P
Number of Containers: 1
Type of Container: Fiber or plastic boxes, cartons, cases
Quantity Type: Pounds
State Code: 281

Year: 2020
EM Manifest ID: 1036757
Generator EPA ID: CAL000320494
Shipment Date: 2020-01-29
Manifest Number: 021198894JJK
Line Number: 5
Method Code: H039
Quantity Tons: 0.01250
Quantity Waste: 25.000000
Quantity Unit: P
Number of Containers: 1
Type of Container: Fiber or plastic boxes, cartons, cases
Quantity Type: Pounds

Map ID
Direction
Distance
Elevation

MAP FINDINGS

Site

Database(s)

EDR ID Number
EPA ID Number

FOOD 4 LESS #311 (Continued)

S113147906

State Code: 561

Detail Two:

Year: 2019
EM Manifest ID: 777393
Shipment Date: 6/28/2019
Receipt Date: 7/9/2019
Manifest Number: 020267308JJK
Generator EPA ID: CAL000320494
Name: FOOD 4 LESS #311
Address: 2070 W REDLANDS BLVD
Address 2: Not reported
City: REDLANDS
Zip: 92373-6228
Telephone: 800-451-8346
Contact: Not reported
Contact Telephone: 310-884-4016
Transporter 1 EPA ID: MIK435642742
Transporter 1 Emergency Number: Not reported
Transporter 2 EPA ID: MIK435642742
Transporter 2 Emergency Number: Not reported
TSDF EPA ID: NVT330010000
TSDF Name: US ECOLOGY NEVADA, INC
TSDF Address 1: HWY 95 11 MI S OF BEATTY
TSDF Address 2: Not reported
TSDF City: BEATTY
TSDF Zip: 89003
TSDF Telephone: 800-839-3975

Federal:

Year: 2019
EM Manifest ID: 777393
Generator EPA ID: CAL000320494
Shipment Date: 2019-06-28
Manifest Number: 020267308JJK
Line Number: 1
Method Code: H141
Quantity Tons: 0.00200
Quantity Waste: 4.000000
Quantity Unit: P
Number of Containers: 1
Type of Container: Fiberboard or plastic drums, barrels, kegs
Quantity Type: Pounds
Federal Code: D001

Year: 2019
EM Manifest ID: 777393
Generator EPA ID: CAL000320494
Shipment Date: 2019-06-28
Manifest Number: 020267308JJK
Line Number: 1
Method Code: H141
Quantity Tons: 0.00200
Quantity Waste: 4.000000
Quantity Unit: P
Number of Containers: 1

Map ID
Direction
Distance
Elevation

MAP FINDINGS

Site

Database(s)

EDR ID Number
EPA ID Number

FOOD 4 LESS #311 (Continued)

S113147906

Type of Container: Fiberboard or plastic drums, barrels, kegs
Quantity Type: Pounds
Federal Code: D002

Year: 2019
EM Manifest ID: 777393
Generator EPA ID: CAL000320494
Shipment Date: 2019-06-28
Manifest Number: 020267308JJK
Line Number: 1
Method Code: H141
Quantity Tons: 0.00200
Quantity Waste: 4.000000
Quantity Unit: P
Number of Containers: 1
Type of Container: Fiberboard or plastic drums, barrels, kegs
Quantity Type: Pounds
Federal Code: D035

Year: 2019
EM Manifest ID: 777393
Generator EPA ID: CAL000320494
Shipment Date: 2019-06-28
Manifest Number: 020267308JJK
Line Number: 2
Method Code: H141
Quantity Tons: 0.00400
Quantity Waste: 8.000000
Quantity Unit: P
Number of Containers: 1
Type of Container: Metal drums, barrels, kegs
Quantity Type: Pounds
Federal Code: D001

Year: 2019
EM Manifest ID: 777393
Generator EPA ID: CAL000320494
Shipment Date: 2019-06-28
Manifest Number: 020267308JJK
Line Number: 2
Method Code: H141
Quantity Tons: 0.00400
Quantity Waste: 8.000000
Quantity Unit: P
Number of Containers: 1
Type of Container: Metal drums, barrels, kegs
Quantity Type: Pounds
Federal Code: D018

Year: 2019
EM Manifest ID: 777393
Generator EPA ID: CAL000320494
Shipment Date: 2019-06-28
Manifest Number: 020267308JJK
Line Number: 2
Method Code: H141
Quantity Tons: 0.00400

Map ID
Direction
Distance
Elevation

MAP FINDINGS

Site

Database(s)

EDR ID Number
EPA ID Number

FOOD 4 LESS #311 (Continued)

S113147906

Quantity Waste: 8.000000
Quantity Unit: P
Number of Containers: 1
Type of Container: Metal drums, barrels, kegs
Quantity Type: Pounds
Federal Code: D035

Year: 2019
EM Manifest ID: 777393
Generator EPA ID: CAL000320494
Shipment Date: 2019-06-28
Manifest Number: 020267308JJK
Line Number: 2
Method Code: H141
Quantity Tons: 0.00400
Quantity Waste: 8.000000
Quantity Unit: P
Number of Containers: 1
Type of Container: Metal drums, barrels, kegs
Quantity Type: Pounds
Federal Code: U002

Year: 2019
EM Manifest ID: 777393
Generator EPA ID: CAL000320494
Shipment Date: 2019-06-28
Manifest Number: 020267308JJK
Line Number: 2
Method Code: H141
Quantity Tons: 0.00400
Quantity Waste: 8.000000
Quantity Unit: P
Number of Containers: 1
Type of Container: Metal drums, barrels, kegs
Quantity Type: Pounds
Federal Code: U154

Year: 2019
EM Manifest ID: 777393
Generator EPA ID: CAL000320494
Shipment Date: 2019-06-28
Manifest Number: 020267308JJK
Line Number: 2
Method Code: H141
Quantity Tons: 0.00400
Quantity Waste: 8.000000
Quantity Unit: P
Number of Containers: 1
Type of Container: Metal drums, barrels, kegs
Quantity Type: Pounds
Federal Code: U159

Year: 2019
EM Manifest ID: 777393
Generator EPA ID: CAL000320494
Shipment Date: 2019-06-28
Manifest Number: 020267308JJK

Map ID
Direction
Distance
Elevation

MAP FINDINGS

Site

Database(s)

EDR ID Number
EPA ID Number

FOOD 4 LESS #311 (Continued)

S113147906

Line Number: 3
Method Code: H132
Quantity Tons: 0.00850
Quantity Waste: 17.000000
Quantity Unit: P
Number of Containers: 1
Type of Container: Fiberboard or plastic drums, barrels, kegs
Quantity Type: Pounds
Federal Code: D007

Year: 2019
EM Manifest ID: 777393
Generator EPA ID: CAL000320494
Shipment Date: 2019-06-28
Manifest Number: 020267308JJK
Line Number: 3
Method Code: H132
Quantity Tons: 0.00850
Quantity Waste: 17.000000
Quantity Unit: P
Number of Containers: 1
Type of Container: Fiberboard or plastic drums, barrels, kegs
Quantity Type: Pounds
Federal Code: D010

Year: 2019
EM Manifest ID: 777393
Generator EPA ID: CAL000320494
Shipment Date: 2019-06-28
Manifest Number: 020267308JJK
Line Number: 3
Method Code: H132
Quantity Tons: 0.00850
Quantity Waste: 17.000000
Quantity Unit: P
Number of Containers: 1
Type of Container: Fiberboard or plastic drums, barrels, kegs
Quantity Type: Pounds
Federal Code: D011

Year: 2019
EM Manifest ID: 777393
Generator EPA ID: CAL000320494
Shipment Date: 2019-06-28
Manifest Number: 020267308JJK
Line Number: 4
Method Code: H039
Quantity Tons: 0.00800
Quantity Waste: 16.000000
Quantity Unit: P
Number of Containers: 1
Type of Container: Fiberboard or plastic drums, barrels, kegs
Quantity Type: Pounds
Federal Code: D002

State:
Year: 2019

Map ID
Direction
Distance
Elevation

MAP FINDINGS

Site

Database(s)

EDR ID Number
EPA ID Number

FOOD 4 LESS #311 (Continued)

S113147906

EM Manifest ID: 777393
Generator EPA ID: CAL000320494
Shipment Date: 2019-06-28
Manifest Number: 020267308JJK
Line Number: 1
Method Code: H141
Quantity Tons: 0.00200
Quantity Waste: 4.000000
Quantity Unit: P
Number of Containers: 1
Type of Container: Fiberboard or plastic drums, barrels, kegs
Quantity Type: Pounds
State Code: 331

Year: 2019
EM Manifest ID: 777393
Generator EPA ID: CAL000320494
Shipment Date: 2019-06-28
Manifest Number: 020267308JJK
Line Number: 2
Method Code: H141
Quantity Tons: 0.00400
Quantity Waste: 8.000000
Quantity Unit: P
Number of Containers: 1
Type of Container: Metal drums, barrels, kegs
Quantity Type: Pounds
State Code: 331

Year: 2019
EM Manifest ID: 777393
Generator EPA ID: CAL000320494
Shipment Date: 2019-06-28
Manifest Number: 020267308JJK
Line Number: 3
Method Code: H132
Quantity Tons: 0.00850
Quantity Waste: 17.000000
Quantity Unit: P
Number of Containers: 1
Type of Container: Fiberboard or plastic drums, barrels, kegs
Quantity Type: Pounds
State Code: 331

Year: 2019
EM Manifest ID: 777393
Generator EPA ID: CAL000320494
Shipment Date: 2019-06-28
Manifest Number: 020267308JJK
Line Number: 4
Method Code: H039
Quantity Tons: 0.00800
Quantity Waste: 16.000000
Quantity Unit: P
Number of Containers: 1
Type of Container: Fiberboard or plastic drums, barrels, kegs
Quantity Type: Pounds

Map ID
Direction
Distance
Elevation

MAP FINDINGS

Site

Database(s)

EDR ID Number
EPA ID Number

FOOD 4 LESS #311 (Continued)

S113147906

State Code: 122
Year: 2019
EM Manifest ID: 777393
Generator EPA ID: CAL000320494
Shipment Date: 2019-06-28
Manifest Number: 020267308JJK
Line Number: 5
Method Code: H039
Quantity Tons: 0.01450
Quantity Waste: 29.000000
Quantity Unit: P
Number of Containers: 1
Type of Container: Fiber or plastic boxes, cartons, cases
Quantity Type: Pounds
State Code: 281

Year: 2019
EM Manifest ID: 777393
Generator EPA ID: CAL000320494
Shipment Date: 2019-06-28
Manifest Number: 020267308JJK
Line Number: 5
Method Code: H039
Quantity Tons: 0.01450
Quantity Waste: 29.000000
Quantity Unit: P
Number of Containers: 1
Type of Container: Fiber or plastic boxes, cartons, cases
Quantity Type: Pounds
State Code: 561

Year: 2019
EM Manifest ID: 629708
Shipment Date: 4/13/2019
Receipt Date: 4/25/2019
Manifest Number: 020267455JJK
Generator EPA ID: CAL000320494
Name: FOOD 4 LESS #311
Address: 2070 W REDLANDS BLVD
Address 2: Not reported
City: REDLANDS
Zip: 92373-6228
Telephone: 800-451-8346
Contact: Not reported
Contact Telephone: 310-884-4016
Transporter 1 EPA ID: MIK435642742
Transporter 1 Emergency Number: Not reported
Transporter 2 EPA ID: MIK435642742
Transporter 2 Emergency Number: Not reported
TSDf EPA ID: NVT330010000
TSDf Name: US ECOLOGY NEVADA, INC
TSDf Address 1: HWY 95 11 MI S OF BEATTY
TSDf Address 2: Not reported
TSDf City: BEATTY
TSDf Zip: 89003

Map ID
Direction
Distance
Elevation

MAP FINDINGS

Site

Database(s)

EDR ID Number
EPA ID Number

FOOD 4 LESS #311 (Continued)

S113147906

TSDF Telephone: 800-839-3975

Federal:

Year: 2019
EM Manifest ID: 629708
Generator EPA ID: CAL000320494
Shipment Date: 2019-04-13
Manifest Number: 020267455JJK
Line Number: 1
Method Code: H141
Quantity Tons: 0.01150
Quantity Waste: 23.000000
Quantity Unit: P
Number of Containers: 1
Type of Container: Fiberboard or plastic drums, barrels, kegs
Quantity Type: Pounds
Federal Code: D001

Year: 2019
EM Manifest ID: 629708
Generator EPA ID: CAL000320494
Shipment Date: 2019-04-13
Manifest Number: 020267455JJK
Line Number: 1
Method Code: H141
Quantity Tons: 0.01150
Quantity Waste: 23.000000
Quantity Unit: P
Number of Containers: 1
Type of Container: Fiberboard or plastic drums, barrels, kegs
Quantity Type: Pounds
Federal Code: D002

Year: 2019
EM Manifest ID: 629708
Generator EPA ID: CAL000320494
Shipment Date: 2019-04-13
Manifest Number: 020267455JJK
Line Number: 1
Method Code: H141
Quantity Tons: 0.01150
Quantity Waste: 23.000000
Quantity Unit: P
Number of Containers: 1
Type of Container: Fiberboard or plastic drums, barrels, kegs
Quantity Type: Pounds
Federal Code: D035

Year: 2019
EM Manifest ID: 629708
Generator EPA ID: CAL000320494
Shipment Date: 2019-04-13
Manifest Number: 020267455JJK
Line Number: 2
Method Code: H141
Quantity Tons: 0.00400
Quantity Waste: 8.000000
Quantity Unit: P

Map ID
Direction
Distance
Elevation

MAP FINDINGS

Site

Database(s)

EDR ID Number
EPA ID Number

FOOD 4 LESS #311 (Continued)

S113147906

Number of Containers: 1
Type of Container: Metal drums, barrels, kegs
Quantity Type: Pounds
Federal Code: D001

Year: 2019
EM Manifest ID: 629708
Generator EPA ID: CAL000320494
Shipment Date: 2019-04-13
Manifest Number: 020267455JJK
Line Number: 2
Method Code: H141
Quantity Tons: 0.00400
Quantity Waste: 8.000000
Quantity Unit: P
Number of Containers: 1
Type of Container: Metal drums, barrels, kegs
Quantity Type: Pounds
Federal Code: D018

Year: 2019
EM Manifest ID: 629708
Generator EPA ID: CAL000320494
Shipment Date: 2019-04-13
Manifest Number: 020267455JJK
Line Number: 2
Method Code: H141
Quantity Tons: 0.00400
Quantity Waste: 8.000000
Quantity Unit: P
Number of Containers: 1
Type of Container: Metal drums, barrels, kegs
Quantity Type: Pounds
Federal Code: D035

Year: 2019
EM Manifest ID: 629708
Generator EPA ID: CAL000320494
Shipment Date: 2019-04-13
Manifest Number: 020267455JJK
Line Number: 2
Method Code: H141
Quantity Tons: 0.00400
Quantity Waste: 8.000000
Quantity Unit: P
Number of Containers: 1
Type of Container: Metal drums, barrels, kegs
Quantity Type: Pounds
Federal Code: U002

Year: 2019
EM Manifest ID: 629708
Generator EPA ID: CAL000320494
Shipment Date: 2019-04-13
Manifest Number: 020267455JJK
Line Number: 2
Method Code: H141

Map ID
Direction
Distance
Elevation

MAP FINDINGS

Site

Database(s)

EDR ID Number
EPA ID Number

FOOD 4 LESS #311 (Continued)

S113147906

Quantity Tons:	0.00400
Quantity Waste:	8.000000
Quantity Unit:	P
Number of Containers:	1
Type of Container:	Metal drums, barrels, kegs
Quantity Type:	Pounds
Federal Code:	U154
Year:	2019
EM Manifest ID:	629708
Generator EPA ID:	CAL000320494
Shipment Date:	2019-04-13
Manifest Number:	020267455JJK
Line Number:	2
Method Code:	H141
Quantity Tons:	0.00400
Quantity Waste:	8.000000
Quantity Unit:	P
Number of Containers:	1
Type of Container:	Metal drums, barrels, kegs
Quantity Type:	Pounds
Federal Code:	U159
Year:	2019
EM Manifest ID:	629708
Generator EPA ID:	CAL000320494
Shipment Date:	2019-04-13
Manifest Number:	020267455JJK
Line Number:	3
Method Code:	H132
Quantity Tons:	0.00850
Quantity Waste:	17.000000
Quantity Unit:	P
Number of Containers:	1
Type of Container:	Fiberboard or plastic drums, barrels, kegs
Quantity Type:	Pounds
Federal Code:	D007
Year:	2019
EM Manifest ID:	629708
Generator EPA ID:	CAL000320494
Shipment Date:	2019-04-13
Manifest Number:	020267455JJK
Line Number:	3
Method Code:	H132
Quantity Tons:	0.00850
Quantity Waste:	17.000000
Quantity Unit:	P
Number of Containers:	1
Type of Container:	Fiberboard or plastic drums, barrels, kegs
Quantity Type:	Pounds
Federal Code:	D010
Year:	2019
EM Manifest ID:	629708
Generator EPA ID:	CAL000320494
Shipment Date:	2019-04-13

Map ID
Direction
Distance
Elevation

MAP FINDINGS

Site

Database(s)

EDR ID Number
EPA ID Number

FOOD 4 LESS #311 (Continued)

S113147906

Manifest Number: 020267455JJK
Line Number: 3
Method Code: H132
Quantity Tons: 0.00850
Quantity Waste: 17.000000
Quantity Unit: P
Number of Containers: 1
Type of Container: Fiberboard or plastic drums, barrels, kegs
Quantity Type: Pounds
Federal Code: D011

State:

Year: 2019
EM Manifest ID: 629708
Generator EPA ID: CAL000320494
Shipment Date: 2019-04-13
Manifest Number: 020267455JJK
Line Number: 1
Method Code: H141
Quantity Tons: 0.01150
Quantity Waste: 23.000000
Quantity Unit: P
Number of Containers: 1
Type of Container: Fiberboard or plastic drums, barrels, kegs
Quantity Type: Pounds
State Code: 331

Year: 2019
EM Manifest ID: 629708
Generator EPA ID: CAL000320494
Shipment Date: 2019-04-13
Manifest Number: 020267455JJK
Line Number: 2
Method Code: H141
Quantity Tons: 0.00400
Quantity Waste: 8.000000
Quantity Unit: P
Number of Containers: 1
Type of Container: Metal drums, barrels, kegs
Quantity Type: Pounds
State Code: 331

Year: 2019
EM Manifest ID: 629708
Generator EPA ID: CAL000320494
Shipment Date: 2019-04-13
Manifest Number: 020267455JJK
Line Number: 3
Method Code: H132
Quantity Tons: 0.00850
Quantity Waste: 17.000000
Quantity Unit: P
Number of Containers: 1
Type of Container: Fiberboard or plastic drums, barrels, kegs
Quantity Type: Pounds
State Code: 331

Map ID
Direction
Distance
Elevation

MAP FINDINGS

Site

Database(s)

EDR ID Number
EPA ID Number

FOOD 4 LESS #311 (Continued)

S113147906

Year: 2019
EM Manifest ID: 629708
Generator EPA ID: CAL000320494
Shipment Date: 2019-04-13
Manifest Number: 020267455JJK
Line Number: 4
Method Code: H039
Quantity Tons: 0.00300
Quantity Waste: 6.000000
Quantity Unit: P
Number of Containers: 1
Type of Container: Fiber or plastic boxes, cartons, cases
Quantity Type: Pounds
State Code: 281

Year: 2019
EM Manifest ID: 629708
Generator EPA ID: CAL000320494
Shipment Date: 2019-04-13
Manifest Number: 020267455JJK
Line Number: 4
Method Code: H039
Quantity Tons: 0.00300
Quantity Waste: 6.000000
Quantity Unit: P
Number of Containers: 1
Type of Container: Fiber or plastic boxes, cartons, cases
Quantity Type: Pounds
State Code: 561

Year: 2019
EM Manifest ID: 276393
Shipment Date: 1/16/2019
Receipt Date: 1/25/2019
Manifest Number: 019621790JJK
Generator EPA ID: CAL000320494
Name: FOOD 4 LESS #311
Address: 2070 W REDLANDS BLVD
Address 2: Not reported
City: REDLANDS
Zip: 92373-6228
Telephone: 800-451-8346
Contact: Not reported
Contact Telephone: 310-884-4016
Transporter 1 EPA ID: MIK435642742
Transporter 1 Emergency Number: Not reported
Transporter 2 EPA ID: MIK435642742
Transporter 2 Emergency Number: Not reported
TSDf EPA ID: NVT330010000
TSDf Name: US ECOLOGY NEVADA, INC
TSDf Address 1: HWY 95 11 MI S OF BEATTY
TSDf Address 2: Not reported
TSDf City: BEATTY
TSDf Zip: 89003
TSDf Telephone: 800-839-3975

Map ID
Direction
Distance
Elevation

MAP FINDINGS

Site

Database(s)

EDR ID Number
EPA ID Number

FOOD 4 LESS #311 (Continued)

S113147906

Federal:

Year: 2019
EM Manifest ID: 276393
Generator EPA ID: CAL000320494
Shipment Date: 2019-01-16
Manifest Number: 019621790JJK
Line Number: 1
Method Code: H141
Quantity Tons: 0.01800
Quantity Waste: 36.000000
Quantity Unit: P
Number of Containers: 1
Type of Container: Fiberboard or plastic drums, barrels, kegs
Quantity Type: Pounds
Federal Code: D001

Year: 2019
EM Manifest ID: 276393
Generator EPA ID: CAL000320494
Shipment Date: 2019-01-16
Manifest Number: 019621790JJK
Line Number: 1
Method Code: H141
Quantity Tons: 0.01800
Quantity Waste: 36.000000
Quantity Unit: P
Number of Containers: 1
Type of Container: Fiberboard or plastic drums, barrels, kegs
Quantity Type: Pounds
Federal Code: D002

Year: 2019
EM Manifest ID: 276393
Generator EPA ID: CAL000320494
Shipment Date: 2019-01-16
Manifest Number: 019621790JJK
Line Number: 1
Method Code: H141
Quantity Tons: 0.01800
Quantity Waste: 36.000000
Quantity Unit: P
Number of Containers: 1
Type of Container: Fiberboard or plastic drums, barrels, kegs
Quantity Type: Pounds
Federal Code: D035

Year: 2019
EM Manifest ID: 276393
Generator EPA ID: CAL000320494
Shipment Date: 2019-01-16
Manifest Number: 019621790JJK
Line Number: 2
Method Code: H132
Quantity Tons: 0.00500
Quantity Waste: 10.000000
Quantity Unit: P
Number of Containers: 1

Map ID
Direction
Distance
Elevation

MAP FINDINGS

Site

Database(s)

EDR ID Number
EPA ID Number

FOOD 4 LESS #311 (Continued)

S113147906

Type of Container: Fiberboard or plastic drums, barrels, kegs
Quantity Type: Pounds
Federal Code: D007

Year: 2019
EM Manifest ID: 276393
Generator EPA ID: CAL000320494
Shipment Date: 2019-01-16
Manifest Number: 019621790JJK
Line Number: 2
Method Code: H132

Quantity Tons: 0.00500
Quantity Waste: 10.000000
Quantity Unit: P

Number of Containers: 1
Type of Container: Fiberboard or plastic drums, barrels, kegs
Quantity Type: Pounds
Federal Code: D010

Year: 2019
EM Manifest ID: 276393
Generator EPA ID: CAL000320494
Shipment Date: 2019-01-16
Manifest Number: 019621790JJK
Line Number: 2
Method Code: H132

Quantity Tons: 0.00500
Quantity Waste: 10.000000
Quantity Unit: P

Number of Containers: 1
Type of Container: Fiberboard or plastic drums, barrels, kegs
Quantity Type: Pounds
Federal Code: D011

State:

Year: 2019
EM Manifest ID: 276393
Generator EPA ID: CAL000320494
Shipment Date: 2019-01-16
Manifest Number: 019621790JJK
Line Number: 1
Method Code: H141

Quantity Tons: 0.01800
Quantity Waste: 36.000000
Quantity Unit: P

Number of Containers: 1
Type of Container: Fiberboard or plastic drums, barrels, kegs
Quantity Type: Pounds
State Code: 331

Year: 2019
EM Manifest ID: 276393
Generator EPA ID: CAL000320494
Shipment Date: 2019-01-16
Manifest Number: 019621790JJK
Line Number: 2
Method Code: H132

Map ID
Direction
Distance
Elevation

MAP FINDINGS

Site

Database(s)

EDR ID Number
EPA ID Number

FOOD 4 LESS #311 (Continued)

S113147906

Quantity Tons: 0.00500
Quantity Waste: 10.000000
Quantity Unit: P
Number of Containers: 1
Type of Container: Fiberboard or plastic drums, barrels, kegs
Quantity Type: Pounds
State Code: 331

Detail Two:

Year: 2018
EM Manifest ID: 017601421JJK20170822_D_1
Shipment Date: 8/22/2017
Receipt Date: 9/8/2017
Manifest Number: 017601421JJK
Generator EPA ID: CAL000320494
Name: FOOD 4 LESS 311-704
Address: Not reported
Address 2: Not reported
City: Not reported
Zip: Not reported
Telephone: Not reported
Contact: Not reported
Contact Telephone: Not reported
Transporter 1 EPA ID: MIK435642742
Transporter 1 Emergency Number: Not reported
Transporter 2 EPA ID: ALR000007237
Transporter 2 Emergency Number: Not reported
TSDF EPA ID: NVT330010000
TSDF Name: US ECOLOGY INC
TSDF Address 1: Not reported
TSDF Address 2: Not reported
TSDF City: Not reported
TSDF Zip: Not reported
TSDF Telephone: Not reported

Federal:

Year: 2018
EM Manifest ID: 017601421JJK20170822_D_1
Generator EPA ID: CAL000320494
Shipment Date: 2017-08-22
Manifest Number: 017601421JJK
Line Number: 1
Method Code: H141
Quantity Tons: 0.00100
Quantity Waste: 2.000000
Quantity Unit: P
Number of Containers: 1
Type of Container: NULL
Quantity Type: NULL
Federal Code: D001

Year: 2018
EM Manifest ID: 017601421JJK20170822_D_1
Generator EPA ID: CAL000320494
Shipment Date: 2017-08-22
Manifest Number: 017601421JJK

Map ID
Direction
Distance
Elevation

MAP FINDINGS

Site

Database(s)

EDR ID Number
EPA ID Number

FOOD 4 LESS #311 (Continued)

S113147906

Line Number:	1
Method Code:	H141
Quantity Tons:	0.00100
Quantity Waste:	2.000000
Quantity Unit:	P
Number of Containers:	1
Type of Container:	NULL
Quantity Type:	NULL
Federal Code:	D018
Year:	2018
EM Manifest ID:	017601421JJK20170822_D_1
Generator EPA ID:	CAL000320494
Shipment Date:	2017-08-22
Manifest Number:	017601421JJK
Line Number:	1
Method Code:	H141
Quantity Tons:	0.00100
Quantity Waste:	2.000000
Quantity Unit:	P
Number of Containers:	1
Type of Container:	NULL
Quantity Type:	NULL
Federal Code:	D035
Year:	2018
EM Manifest ID:	017601421JJK20170822_D_1
Generator EPA ID:	CAL000320494
Shipment Date:	2017-08-22
Manifest Number:	017601421JJK
Line Number:	1
Method Code:	H141
Quantity Tons:	0.00100
Quantity Waste:	2.000000
Quantity Unit:	P
Number of Containers:	1
Type of Container:	NULL
Quantity Type:	NULL
Federal Code:	U002
Year:	2018
EM Manifest ID:	017601421JJK20170822_D_1
Generator EPA ID:	CAL000320494
Shipment Date:	2017-08-22
Manifest Number:	017601421JJK
Line Number:	1
Method Code:	H141
Quantity Tons:	0.00100
Quantity Waste:	2.000000
Quantity Unit:	P
Number of Containers:	1
Type of Container:	NULL
Quantity Type:	NULL
Federal Code:	U154
Year:	2018
EM Manifest ID:	017601421JJK20170822_D_1

Map ID
Direction
Distance
Elevation

MAP FINDINGS

Site

Database(s)

EDR ID Number
EPA ID Number

FOOD 4 LESS #311 (Continued)

S113147906

Generator EPA ID:	CAL000320494
Shipment Date:	2017-08-22
Manifest Number:	017601421JJK
Line Number:	3
Method Code:	H039
Quantity Tons:	0.00350
Quantity Waste:	7.000000
Quantity Unit:	P
Number of Containers:	1
Type of Container:	NULL
Quantity Type:	NULL
Federal Code:	D002
Year:	2018
EM Manifest ID:	017601421JJK20170822_D_1
Generator EPA ID:	CAL000320494
Shipment Date:	2017-08-22
Manifest Number:	017601421JJK
Line Number:	4
Method Code:	H039
Quantity Tons:	0.00100
Quantity Waste:	2.000000
Quantity Unit:	P
Number of Containers:	1
Type of Container:	NULL
Quantity Type:	NULL
Federal Code:	D002
Year:	2018
EM Manifest ID:	017601421JJK20170822_D_1
Generator EPA ID:	CAL000320494
Shipment Date:	2017-08-22
Manifest Number:	017601421JJK
Line Number:	5
Method Code:	H132
Quantity Tons:	0.00050
Quantity Waste:	1.000000
Quantity Unit:	P
Number of Containers:	1
Type of Container:	NULL
Quantity Type:	NULL
Federal Code:	D001
Year:	2018
EM Manifest ID:	017601421JJK20170822_D_1
Generator EPA ID:	CAL000320494
Shipment Date:	2017-08-22
Manifest Number:	017601421JJK
Line Number:	6
Method Code:	H132
Quantity Tons:	0.00350
Quantity Waste:	7.000000
Quantity Unit:	P
Number of Containers:	1
Type of Container:	NULL
Quantity Type:	NULL
Federal Code:	D007

Map ID
Direction
Distance
Elevation

MAP FINDINGS

Site

Database(s)

EDR ID Number
EPA ID Number

FOOD 4 LESS #311 (Continued)

S113147906

Year: 2018
EM Manifest ID: 017601421JJK20170822_D_1
Generator EPA ID: CAL000320494
Shipment Date: 2017-08-22
Manifest Number: 017601421JJK
Line Number: 6
Method Code: H132
Quantity Tons: 0.00350
Quantity Waste: 7.000000
Quantity Unit: P
Number of Containers: 1
Type of Container: NULL
Quantity Type: NULL
Federal Code: D010

Year: 2018
EM Manifest ID: 017601421JJK20170822_D_1
Generator EPA ID: CAL000320494
Shipment Date: 2017-08-22
Manifest Number: 017601421JJK
Line Number: 6
Method Code: H132
Quantity Tons: 0.00350
Quantity Waste: 7.000000
Quantity Unit: P
Number of Containers: 1
Type of Container: NULL
Quantity Type: NULL
Federal Code: D011

State:
Year: 2018
EM Manifest ID: 017601421JJK20170822_D_1
Generator EPA ID: CAL000320494
Shipment Date: 2017-08-22
Manifest Number: 017601421JJK
Line Number: 1
Method Code: H141
Quantity Tons: 0.00100
Quantity Waste: 2.000000
Quantity Unit: P
Number of Containers: 1
Type of Container: NULL
Quantity Type: NULL
State Code: 331

Year: 2018
EM Manifest ID: 017601421JJK20170822_D_1
Generator EPA ID: CAL000320494
Shipment Date: 2017-08-22
Manifest Number: 017601421JJK
Line Number: 2
Method Code: H039
Quantity Tons: 0.00850
Quantity Waste: 17.000000
Quantity Unit: P
Number of Containers: 1

Map ID
Direction
Distance
Elevation

MAP FINDINGS

Site

Database(s)

EDR ID Number
EPA ID Number

FOOD 4 LESS #311 (Continued)

S113147906

Type of Container:	NULL
Quantity Type:	NULL
State Code:	281
Year:	2018
EM Manifest ID:	017601421JJK20170822_D_1
Generator EPA ID:	CAL000320494
Shipment Date:	2017-08-22
Manifest Number:	017601421JJK
Line Number:	3
Method Code:	H039
Quantity Tons:	0.00350
Quantity Waste:	7.000000
Quantity Unit:	P
Number of Containers:	1
Type of Container:	NULL
Quantity Type:	NULL
State Code:	122
Year:	2018
EM Manifest ID:	017601421JJK20170822_D_1
Generator EPA ID:	CAL000320494
Shipment Date:	2017-08-22
Manifest Number:	017601421JJK
Line Number:	4
Method Code:	H039
Quantity Tons:	0.00100
Quantity Waste:	2.000000
Quantity Unit:	P
Number of Containers:	1
Type of Container:	NULL
Quantity Type:	NULL
State Code:	122
Year:	2018
EM Manifest ID:	017601421JJK20170822_D_1
Generator EPA ID:	CAL000320494
Shipment Date:	2017-08-22
Manifest Number:	017601421JJK
Line Number:	5
Method Code:	H132
Quantity Tons:	0.00050
Quantity Waste:	1.000000
Quantity Unit:	P
Number of Containers:	1
Type of Container:	NULL
Quantity Type:	NULL
State Code:	141
Year:	2018
EM Manifest ID:	017601421JJK20170822_D_1
Generator EPA ID:	CAL000320494
Shipment Date:	2017-08-22
Manifest Number:	017601421JJK
Line Number:	6
Method Code:	H132
Quantity Tons:	0.00350

Map ID
Direction
Distance
Elevation

MAP FINDINGS

Site

Database(s)

EDR ID Number
EPA ID Number

FOOD 4 LESS #311 (Continued)

S113147906

Quantity Waste:	7.000000
Quantity Unit:	P
Number of Containers:	1
Type of Container:	NULL
Quantity Type:	NULL
State Code:	311
Year:	2018
EM Manifest ID:	98690
Shipment Date:	8/2/2018
Receipt Date:	8/15/2018
Manifest Number:	018866795JJK
Generator EPA ID:	CAL000320494
Name:	FOOD 4 LESS #311
Address:	2070 W REDLANDS BLVD
Address 2:	Not reported
City:	REDLANDS
Zip:	92373-6228
Telephone:	800-451-8346
Contact:	Not reported
Contact Telephone:	310-884-4016
Transporter 1 EPA ID:	MIK435642742
Transporter 1 Emergency Number:	Not reported
Transporter 2 EPA ID:	MIK435642742
Transporter 2 Emergency Number:	Not reported
TSDF EPA ID:	NVT330010000
TSDF Name:	US ECOLOGY NEVADA, INC
TSDF Address 1:	HWY 95 11 MI S OF BEATTY
TSDF Address 2:	Not reported
TSDF City:	BEATTY
TSDF Zip:	89003
TSDF Telephone:	800-839-3975
Federal:	
Year:	2018
EM Manifest ID:	98690
Generator EPA ID:	CAL000320494
Shipment Date:	2018-08-02
Manifest Number:	018866795JJK
Line Number:	1
Method Code:	H141
Quantity Tons:	0.00200
Quantity Waste:	4.000000
Quantity Unit:	P
Number of Containers:	1
Type of Container:	Fiberboard or plastic drums, barrels, kegs
Quantity Type:	Pounds
Federal Code:	D001
Year:	2018
EM Manifest ID:	98690
Generator EPA ID:	CAL000320494
Shipment Date:	2018-08-02
Manifest Number:	018866795JJK
Line Number:	1
Method Code:	H141
Quantity Tons:	0.00200

Map ID
Direction
Distance
Elevation

MAP FINDINGS

Site

Database(s)

EDR ID Number
EPA ID Number

FOOD 4 LESS #311 (Continued)

S113147906

Quantity Waste: 4.000000
Quantity Unit: P
Number of Containers: 1
Type of Container: Fiberboard or plastic drums, barrels, kegs
Quantity Type: Pounds
Federal Code: D018

Year: 2018
EM Manifest ID: 98690
Generator EPA ID: CAL000320494
Shipment Date: 2018-08-02
Manifest Number: 018866795JJK
Line Number: 1
Method Code: H141
Quantity Tons: 0.00200
Quantity Waste: 4.000000
Quantity Unit: P
Number of Containers: 1
Type of Container: Fiberboard or plastic drums, barrels, kegs
Quantity Type: Pounds
Federal Code: D035

Year: 2018
EM Manifest ID: 98690
Generator EPA ID: CAL000320494
Shipment Date: 2018-08-02
Manifest Number: 018866795JJK
Line Number: 1
Method Code: H141
Quantity Tons: 0.00200
Quantity Waste: 4.000000
Quantity Unit: P
Number of Containers: 1
Type of Container: Fiberboard or plastic drums, barrels, kegs
Quantity Type: Pounds
Federal Code: U002

Year: 2018
EM Manifest ID: 98690
Generator EPA ID: CAL000320494
Shipment Date: 2018-08-02
Manifest Number: 018866795JJK
Line Number: 1
Method Code: H141
Quantity Tons: 0.00200
Quantity Waste: 4.000000
Quantity Unit: P
Number of Containers: 1
Type of Container: Fiberboard or plastic drums, barrels, kegs
Quantity Type: Pounds
Federal Code: U154

Year: 2018
EM Manifest ID: 98690
Generator EPA ID: CAL000320494
Shipment Date: 2018-08-02
Manifest Number: 018866795JJK

Map ID
Direction
Distance
Elevation

MAP FINDINGS

Site

Database(s)

EDR ID Number
EPA ID Number

FOOD 4 LESS #311 (Continued)

S113147906

Line Number: 1
Method Code: H141
Quantity Tons: 0.00200
Quantity Waste: 4.000000
Quantity Unit: P
Number of Containers: 1
Type of Container: Fiberboard or plastic drums, barrels, kegs
Quantity Type: Pounds
Federal Code: U159

Year: 2018
EM Manifest ID: 98690
Generator EPA ID: CAL000320494
Shipment Date: 2018-08-02
Manifest Number: 018866795JJK
Line Number: 2
Method Code: H132
Quantity Tons: 0.00300
Quantity Waste: 6.000000
Quantity Unit: P
Number of Containers: 1
Type of Container: Fiberboard or plastic drums, barrels, kegs
Quantity Type: Pounds
Federal Code: D007

Year: 2018
EM Manifest ID: 98690
Generator EPA ID: CAL000320494
Shipment Date: 2018-08-02
Manifest Number: 018866795JJK
Line Number: 2
Method Code: H132
Quantity Tons: 0.00300
Quantity Waste: 6.000000
Quantity Unit: P
Number of Containers: 1
Type of Container: Fiberboard or plastic drums, barrels, kegs
Quantity Type: Pounds
Federal Code: D010

Year: 2018
EM Manifest ID: 98690
Generator EPA ID: CAL000320494
Shipment Date: 2018-08-02
Manifest Number: 018866795JJK
Line Number: 2
Method Code: H132
Quantity Tons: 0.00300
Quantity Waste: 6.000000
Quantity Unit: P
Number of Containers: 1
Type of Container: Fiberboard or plastic drums, barrels, kegs
Quantity Type: Pounds
Federal Code: D011

State:
Year: 2018

Map ID
Direction
Distance
Elevation

MAP FINDINGS

Site

Database(s)

EDR ID Number
EPA ID Number

FOOD 4 LESS #311 (Continued)

S113147906

EM Manifest ID: 98690
Generator EPA ID: CAL000320494
Shipment Date: 2018-08-02
Manifest Number: 018866795JJK
Line Number: 1
Method Code: H141
Quantity Tons: 0.00200
Quantity Waste: 4.000000
Quantity Unit: P
Number of Containers: 1
Type of Container: Fiberboard or plastic drums, barrels, kegs
Quantity Type: Pounds
State Code: 331

Year: 2018
EM Manifest ID: 98690
Generator EPA ID: CAL000320494
Shipment Date: 2018-08-02
Manifest Number: 018866795JJK
Line Number: 2
Method Code: H132
Quantity Tons: 0.00300
Quantity Waste: 6.000000
Quantity Unit: P
Number of Containers: 1
Type of Container: Fiberboard or plastic drums, barrels, kegs
Quantity Type: Pounds
State Code: 331

Year: 2018
EM Manifest ID: 98690
Generator EPA ID: CAL000320494
Shipment Date: 2018-08-02
Manifest Number: 018866795JJK
Line Number: 3
Method Code: H039
Quantity Tons: 0.00350
Quantity Waste: 7.000000
Quantity Unit: P
Number of Containers: 1
Type of Container: Fiber or plastic boxes, cartons, cases
Quantity Type: Pounds
State Code: 281

Year: 2018
EM Manifest ID: 98690
Generator EPA ID: CAL000320494
Shipment Date: 2018-08-02
Manifest Number: 018866795JJK
Line Number: 3
Method Code: H039
Quantity Tons: 0.00350
Quantity Waste: 7.000000
Quantity Unit: P
Number of Containers: 1
Type of Container: Fiber or plastic boxes, cartons, cases
Quantity Type: Pounds

Map ID
Direction
Distance
Elevation

MAP FINDINGS

Site

Database(s)

EDR ID Number
EPA ID Number

FOOD 4 LESS #311 (Continued)

S113147906

State Code: 561

Year: 2018
EM Manifest ID: 018583575JJK20180509_D_1
Shipment Date: 5/9/2018
Receipt Date: 5/23/2018
Manifest Number: 018583575JJK
Generator EPA ID: CAL000320494
Name: FOOD 4 LESS 311-704
Address: Not reported
Address 2: Not reported
City: Not reported
Zip: Not reported
Telephone: Not reported
Contact: Not reported
Contact Telephone: Not reported
Transporter 1 EPA ID: MIK435642742
Transporter 1 Emergency Number: Not reported
Transporter 2 EPA ID: MIK435642742
Transporter 2 Emergency Number: Not reported
TSDF EPA ID: NVT330010000
TSDF Name: US ECOLOGY INC
TSDF Address 1: Not reported
TSDF Address 2: Not reported
TSDF City: Not reported
TSDF Zip: Not reported
TSDF Telephone: Not reported

Federal:
Year: 2018
EM Manifest ID: 018583575JJK20180509_D_1
Generator EPA ID: CAL000320494
Shipment Date: 2018-05-09
Manifest Number: 018583575JJK
Line Number: 1
Method Code: H141
Quantity Tons: 0.00100
Quantity Waste: 2.000000
Quantity Unit: P
Number of Containers: 1
Type of Container: NULL
Quantity Type: NULL
Federal Code: D001

Year: 2018
EM Manifest ID: 018583575JJK20180509_D_1
Generator EPA ID: CAL000320494
Shipment Date: 2018-05-09
Manifest Number: 018583575JJK
Line Number: 1
Method Code: H141
Quantity Tons: 0.00100
Quantity Waste: 2.000000
Quantity Unit: P
Number of Containers: 1
Type of Container: NULL
Quantity Type: NULL

Map ID
Direction
Distance
Elevation

MAP FINDINGS

Site

Database(s)

EDR ID Number
EPA ID Number

FOOD 4 LESS #311 (Continued)

S113147906

Federal Code:	D002
Year:	2018
EM Manifest ID:	018583575JJK20180509_D_1
Generator EPA ID:	CAL000320494
Shipment Date:	2018-05-09
Manifest Number:	018583575JJK
Line Number:	1
Method Code:	H141
Quantity Tons:	0.00100
Quantity Waste:	2.000000
Quantity Unit:	P
Number of Containers:	1
Type of Container:	NULL
Quantity Type:	NULL
Federal Code:	D035
Year:	2018
EM Manifest ID:	018583575JJK20180509_D_1
Generator EPA ID:	CAL000320494
Shipment Date:	2018-05-09
Manifest Number:	018583575JJK
Line Number:	2
Method Code:	H141
Quantity Tons:	0.00250
Quantity Waste:	5.000000
Quantity Unit:	P
Number of Containers:	1
Type of Container:	NULL
Quantity Type:	NULL
Federal Code:	D001
Year:	2018
EM Manifest ID:	018583575JJK20180509_D_1
Generator EPA ID:	CAL000320494
Shipment Date:	2018-05-09
Manifest Number:	018583575JJK
Line Number:	2
Method Code:	H141
Quantity Tons:	0.00250
Quantity Waste:	5.000000
Quantity Unit:	P
Number of Containers:	1
Type of Container:	NULL
Quantity Type:	NULL
Federal Code:	D018
Year:	2018
EM Manifest ID:	018583575JJK20180509_D_1
Generator EPA ID:	CAL000320494
Shipment Date:	2018-05-09
Manifest Number:	018583575JJK
Line Number:	2
Method Code:	H141
Quantity Tons:	0.00250
Quantity Waste:	5.000000
Quantity Unit:	P

Map ID
Direction
Distance
Elevation

MAP FINDINGS

Site

Database(s)

EDR ID Number
EPA ID Number

FOOD 4 LESS #311 (Continued)

S113147906

Number of Containers:	1
Type of Container:	NULL
Quantity Type:	NULL
Federal Code:	D035
Year:	2018
EM Manifest ID:	018583575JJK20180509_D_1
Generator EPA ID:	CAL000320494
Shipment Date:	2018-05-09
Manifest Number:	018583575JJK
Line Number:	2
Method Code:	H141
Quantity Tons:	0.00250
Quantity Waste:	5.000000
Quantity Unit:	P
Number of Containers:	1
Type of Container:	NULL
Quantity Type:	NULL
Federal Code:	U002
Year:	2018
EM Manifest ID:	018583575JJK20180509_D_1
Generator EPA ID:	CAL000320494
Shipment Date:	2018-05-09
Manifest Number:	018583575JJK
Line Number:	2
Method Code:	H141
Quantity Tons:	0.00250
Quantity Waste:	5.000000
Quantity Unit:	P
Number of Containers:	1
Type of Container:	NULL
Quantity Type:	NULL
Federal Code:	U154
Year:	2018
EM Manifest ID:	018583575JJK20180509_D_1
Generator EPA ID:	CAL000320494
Shipment Date:	2018-05-09
Manifest Number:	018583575JJK
Line Number:	3
Method Code:	H132
Quantity Tons:	0.00350
Quantity Waste:	7.000000
Quantity Unit:	P
Number of Containers:	1
Type of Container:	NULL
Quantity Type:	NULL
Federal Code:	D007
Year:	2018
EM Manifest ID:	018583575JJK20180509_D_1
Generator EPA ID:	CAL000320494
Shipment Date:	2018-05-09
Manifest Number:	018583575JJK
Line Number:	3
Method Code:	H132

Map ID
Direction
Distance
Elevation

MAP FINDINGS

Site

Database(s)

EDR ID Number
EPA ID Number

FOOD 4 LESS #311 (Continued)

S113147906

Quantity Tons:	0.00350
Quantity Waste:	7.000000
Quantity Unit:	P
Number of Containers:	1
Type of Container:	NULL
Quantity Type:	NULL
Federal Code:	D010
Year:	2018
EM Manifest ID:	018583575JJK20180509_D_1
Generator EPA ID:	CAL000320494
Shipment Date:	2018-05-09
Manifest Number:	018583575JJK
Line Number:	3
Method Code:	H132
Quantity Tons:	0.00350
Quantity Waste:	7.000000
Quantity Unit:	P
Number of Containers:	1
Type of Container:	NULL
Quantity Type:	NULL
Federal Code:	D011
Year:	2018
EM Manifest ID:	018583575JJK20180509_D_1
Generator EPA ID:	CAL000320494
Shipment Date:	2018-05-09
Manifest Number:	018583575JJK
Line Number:	4
Method Code:	H141
Quantity Tons:	0.00050
Quantity Waste:	1.000000
Quantity Unit:	P
Number of Containers:	1
Type of Container:	NULL
Quantity Type:	NULL
Federal Code:	D002
Year:	2018
EM Manifest ID:	018583575JJK20180509_D_1
Generator EPA ID:	CAL000320494
Shipment Date:	2018-05-09
Manifest Number:	018583575JJK
Line Number:	5
Method Code:	H039
Quantity Tons:	0.00250
Quantity Waste:	5.000000
Quantity Unit:	P
Number of Containers:	1
Type of Container:	NULL
Quantity Type:	NULL
Federal Code:	D002
Year:	2018
EM Manifest ID:	018583575JJK20180509_D_1
Generator EPA ID:	CAL000320494
Shipment Date:	2018-05-09

Map ID
Direction
Distance
Elevation

MAP FINDINGS

Site

Database(s)

EDR ID Number
EPA ID Number

FOOD 4 LESS #311 (Continued)

S113147906

Manifest Number: 018583575JJK
Line Number: 6
Method Code: H039
Quantity Tons: 0.00150
Quantity Waste: 3.000000
Quantity Unit: P
Number of Containers: 1
Type of Container: NULL
Quantity Type: NULL
Federal Code: D002

Year: 2018
EM Manifest ID: 018583575JJK20180509_D_1
Generator EPA ID: CAL000320494
Shipment Date: 2018-05-09
Manifest Number: 018583575JJK
Line Number: 7
Method Code: H132
Quantity Tons: 0.00050
Quantity Waste: 1.000000
Quantity Unit: P
Number of Containers: 1
Type of Container: NULL
Quantity Type: NULL
Federal Code: D001

Year: 2018
EM Manifest ID: 018583575JJK20180509_D_1
Generator EPA ID: CAL000320494
Shipment Date: 2018-05-09
Manifest Number: 018583575JJK
Line Number: 8
Method Code: H132
Quantity Tons: 0.00150
Quantity Waste: 3.000000
Quantity Unit: P
Number of Containers: 1
Type of Container: NULL
Quantity Type: NULL
Federal Code: D001

Year: 2018
EM Manifest ID: 018583575JJK20180509_D_1
Generator EPA ID: CAL000320494
Shipment Date: 2018-05-09
Manifest Number: 018583575JJK
Line Number: 9
Method Code: H132
Quantity Tons: 0.00050
Quantity Waste: 1.000000
Quantity Unit: P
Number of Containers: 1
Type of Container: NULL
Quantity Type: NULL
Federal Code: D009

Map ID
Direction
Distance
Elevation

MAP FINDINGS

Site

Database(s)

EDR ID Number
EPA ID Number

FOOD 4 LESS #311 (Continued)

S113147906

State:
Year: 2018
EM Manifest ID: 018583575JJK20180509_D_1
Generator EPA ID: CAL000320494
Shipment Date: 2018-05-09
Manifest Number: 018583575JJK
Line Number: 1
Method Code: H141
Quantity Tons: 0.00100
Quantity Waste: 2.000000
Quantity Unit: P
Number of Containers: 1
Type of Container: NULL
Quantity Type: NULL
State Code: 331

Year: 2018
EM Manifest ID: 018583575JJK20180509_D_1
Generator EPA ID: CAL000320494
Shipment Date: 2018-05-09
Manifest Number: 018583575JJK
Line Number: 2
Method Code: H141
Quantity Tons: 0.00250
Quantity Waste: 5.000000
Quantity Unit: P
Number of Containers: 1
Type of Container: NULL
Quantity Type: NULL
State Code: 331

Year: 2018
EM Manifest ID: 018583575JJK20180509_D_1
Generator EPA ID: CAL000320494
Shipment Date: 2018-05-09
Manifest Number: 018583575JJK
Line Number: 3
Method Code: H132
Quantity Tons: 0.00350
Quantity Waste: 7.000000
Quantity Unit: P
Number of Containers: 1
Type of Container: NULL
Quantity Type: NULL
State Code: 331

Year: 2018
EM Manifest ID: 018583575JJK20180509_D_1
Generator EPA ID: CAL000320494
Shipment Date: 2018-05-09
Manifest Number: 018583575JJK
Line Number: 4
Method Code: H141
Quantity Tons: 0.00050
Quantity Waste: 1.000000
Quantity Unit: P
Number of Containers: 1

Map ID
Direction
Distance
Elevation

MAP FINDINGS

Site

Database(s)

EDR ID Number
EPA ID Number

FOOD 4 LESS #311 (Continued)

S113147906

Type of Container:	NULL
Quantity Type:	NULL
State Code:	791
Year:	2018
EM Manifest ID:	018583575.JJK20180509_D_1
Generator EPA ID:	CAL000320494
Shipment Date:	2018-05-09
Manifest Number:	018583575JJK
Line Number:	5
Method Code:	H039
Quantity Tons:	0.00250
Quantity Waste:	5.000000
Quantity Unit:	P
Number of Containers:	1
Type of Container:	NULL
Quantity Type:	NULL
State Code:	122
Year:	2018
EM Manifest ID:	018583575.JJK20180509_D_1
Generator EPA ID:	CAL000320494
Shipment Date:	2018-05-09
Manifest Number:	018583575JJK
Line Number:	6
Method Code:	H039
Quantity Tons:	0.00150
Quantity Waste:	3.000000
Quantity Unit:	P
Number of Containers:	1
Type of Container:	NULL
Quantity Type:	NULL
State Code:	122
Year:	2018
EM Manifest ID:	018583575.JJK20180509_D_1
Generator EPA ID:	CAL000320494
Shipment Date:	2018-05-09
Manifest Number:	018583575JJK
Line Number:	7
Method Code:	H132
Quantity Tons:	0.00050
Quantity Waste:	1.000000
Quantity Unit:	P
Number of Containers:	1
Type of Container:	NULL
Quantity Type:	NULL
State Code:	141
Year:	2018
EM Manifest ID:	018583575.JJK20180509_D_1
Generator EPA ID:	CAL000320494
Shipment Date:	2018-05-09
Manifest Number:	018583575JJK
Line Number:	8
Method Code:	H132
Quantity Tons:	0.00150

Map ID
Direction
Distance
Elevation

MAP FINDINGS

Site

Database(s)

EDR ID Number
EPA ID Number

FOOD 4 LESS #311 (Continued)

S113147906

Quantity Waste:	3.000000
Quantity Unit:	P
Number of Containers:	1
Type of Container:	NULL
Quantity Type:	NULL
State Code:	141
Year:	2018
EM Manifest ID:	018583575.JJK20180509_D_1
Generator EPA ID:	CAL000320494
Shipment Date:	2018-05-09
Manifest Number:	018583575.JJK
Line Number:	9
Method Code:	H132
Quantity Tons:	0.00050
Quantity Waste:	1.000000
Quantity Unit:	P
Number of Containers:	1
Type of Container:	NULL
Quantity Type:	NULL
State Code:	181
Year:	2018
EM Manifest ID:	018583575.JJK20180509_D_1
Generator EPA ID:	CAL000320494
Shipment Date:	2018-05-09
Manifest Number:	018583575.JJK
Line Number:	10
Method Code:	H039
Quantity Tons:	0.00250
Quantity Waste:	5.000000
Quantity Unit:	P
Number of Containers:	1
Type of Container:	NULL
Quantity Type:	NULL
State Code:	281
Year:	2018
EM Manifest ID:	018440283.JJK20180212_D_1
Shipment Date:	2/12/2018
Receipt Date:	2/21/2018
Manifest Number:	018440283.JJK
Generator EPA ID:	CAL000320494
Name:	FOOD 4 LESS 311-704
Address:	Not reported
Address 2:	Not reported
City:	Not reported
Zip:	Not reported
Telephone:	Not reported
Contact:	Not reported
Contact Telephone:	Not reported
Transporter 1 EPA ID:	MIK435642742
Transporter 1 Emergency Number:	Not reported
Transporter 2 EPA ID:	ALR000007237
Transporter 2 Emergency Number:	Not reported
TSDf EPA ID:	NVT330010000

Map ID
Direction
Distance
Elevation

MAP FINDINGS

Site

Database(s)

EDR ID Number
EPA ID Number

FOOD 4 LESS #311 (Continued)

S113147906

TSD Name: US ECOLOGY INC
TSD Address 1: Not reported
TSD Address 2: Not reported
TSD City: Not reported
TSD Zip: Not reported
TSD Telephone: Not reported

Federal:

Year: 2018
EM Manifest ID: 018440283JJK20180212_D_1
Generator EPA ID: CAL000320494
Shipment Date: 2018-02-12
Manifest Number: 018440283JJK
Line Number: 1
Method Code: H141
Quantity Tons: 0.00750
Quantity Waste: 15.000000
Quantity Unit: P
Number of Containers: 1
Type of Container: NULL
Quantity Type: NULL
Federal Code: D001

Year: 2018
EM Manifest ID: 018440283JJK20180212_D_1
Generator EPA ID: CAL000320494
Shipment Date: 2018-02-12
Manifest Number: 018440283JJK
Line Number: 1
Method Code: H141
Quantity Tons: 0.00750
Quantity Waste: 15.000000
Quantity Unit: P
Number of Containers: 1
Type of Container: NULL
Quantity Type: NULL
Federal Code: D002

Year: 2018
EM Manifest ID: 018440283JJK20180212_D_1
Generator EPA ID: CAL000320494
Shipment Date: 2018-02-12
Manifest Number: 018440283JJK
Line Number: 1
Method Code: H141
Quantity Tons: 0.00750
Quantity Waste: 15.000000
Quantity Unit: P
Number of Containers: 1
Type of Container: NULL
Quantity Type: NULL
Federal Code: D035

Year: 2018
EM Manifest ID: 018440283JJK20180212_D_1
Generator EPA ID: CAL000320494
Shipment Date: 2018-02-12
Manifest Number: 018440283JJK

Map ID
Direction
Distance
Elevation

MAP FINDINGS

Site

Database(s)

EDR ID Number
EPA ID Number

FOOD 4 LESS #311 (Continued)

S113147906

Line Number: 2
Method Code: H141
Quantity Tons: 0.00900
Quantity Waste: 18.000000
Quantity Unit: P
Number of Containers: 1
Type of Container: NULL
Quantity Type: NULL
Federal Code: D001

Year: 2018
EM Manifest ID: 018440283JJK20180212_D_1
Generator EPA ID: CAL000320494
Shipment Date: 2018-02-12
Manifest Number: 018440283JJK
Line Number: 2
Method Code: H141
Quantity Tons: 0.00900
Quantity Waste: 18.000000
Quantity Unit: P
Number of Containers: 1
Type of Container: NULL
Quantity Type: NULL
Federal Code: D018

Year: 2018
EM Manifest ID: 018440283JJK20180212_D_1
Generator EPA ID: CAL000320494
Shipment Date: 2018-02-12
Manifest Number: 018440283JJK
Line Number: 2
Method Code: H141
Quantity Tons: 0.00900
Quantity Waste: 18.000000
Quantity Unit: P
Number of Containers: 1
Type of Container: NULL
Quantity Type: NULL
Federal Code: D035

Year: 2018
EM Manifest ID: 018440283JJK20180212_D_1
Generator EPA ID: CAL000320494
Shipment Date: 2018-02-12
Manifest Number: 018440283JJK
Line Number: 2
Method Code: H141
Quantity Tons: 0.00900
Quantity Waste: 18.000000
Quantity Unit: P
Number of Containers: 1
Type of Container: NULL
Quantity Type: NULL
Federal Code: U002

Year: 2018
EM Manifest ID: 018440283JJK20180212_D_1

Map ID
Direction
Distance
Elevation

MAP FINDINGS

Site

Database(s)

EDR ID Number
EPA ID Number

FOOD 4 LESS #311 (Continued)

S113147906

Generator EPA ID:	CAL000320494
Shipment Date:	2018-02-12
Manifest Number:	018440283JJK
Line Number:	2
Method Code:	H141
Quantity Tons:	0.00900
Quantity Waste:	18.000000
Quantity Unit:	P
Number of Containers:	1
Type of Container:	NULL
Quantity Type:	NULL
Federal Code:	U154
Year:	2018
EM Manifest ID:	018440283JJK20180212_D_1
Generator EPA ID:	CAL000320494
Shipment Date:	2018-02-12
Manifest Number:	018440283JJK
Line Number:	3
Method Code:	H132
Quantity Tons:	0.00700
Quantity Waste:	14.000000
Quantity Unit:	P
Number of Containers:	1
Type of Container:	NULL
Quantity Type:	NULL
Federal Code:	D007
Year:	2018
EM Manifest ID:	018440283JJK20180212_D_1
Generator EPA ID:	CAL000320494
Shipment Date:	2018-02-12
Manifest Number:	018440283JJK
Line Number:	3
Method Code:	H132
Quantity Tons:	0.00700
Quantity Waste:	14.000000
Quantity Unit:	P
Number of Containers:	1
Type of Container:	NULL
Quantity Type:	NULL
Federal Code:	D010
Year:	2018
EM Manifest ID:	018440283JJK20180212_D_1
Generator EPA ID:	CAL000320494
Shipment Date:	2018-02-12
Manifest Number:	018440283JJK
Line Number:	3
Method Code:	H132
Quantity Tons:	0.00700
Quantity Waste:	14.000000
Quantity Unit:	P
Number of Containers:	1
Type of Container:	NULL
Quantity Type:	NULL
Federal Code:	D011

Map ID
Direction
Distance
Elevation

MAP FINDINGS

Site

Database(s)

EDR ID Number
EPA ID Number

FOOD 4 LESS #311 (Continued)

S113147906

Year: 2018
EM Manifest ID: 018440283JJK20180212_D_1
Generator EPA ID: CAL000320494
Shipment Date: 2018-02-12
Manifest Number: 018440283JJK
Line Number: 4
Method Code: H039
Quantity Tons: 0.00100
Quantity Waste: 2.000000
Quantity Unit: P
Number of Containers: 1
Type of Container: NULL
Quantity Type: NULL
Federal Code: D002

State:
Year: 2018
EM Manifest ID: 018440283JJK20180212_D_1
Generator EPA ID: CAL000320494
Shipment Date: 2018-02-12
Manifest Number: 018440283JJK
Line Number: 1
Method Code: H141
Quantity Tons: 0.00750
Quantity Waste: 15.000000
Quantity Unit: P
Number of Containers: 1
Type of Container: NULL
Quantity Type: NULL
State Code: 331

Year: 2018
EM Manifest ID: 018440283JJK20180212_D_1
Generator EPA ID: CAL000320494
Shipment Date: 2018-02-12
Manifest Number: 018440283JJK
Line Number: 2
Method Code: H141
Quantity Tons: 0.00900
Quantity Waste: 18.000000
Quantity Unit: P
Number of Containers: 1
Type of Container: NULL
Quantity Type: NULL
State Code: 331

Year: 2018
EM Manifest ID: 018440283JJK20180212_D_1
Generator EPA ID: CAL000320494
Shipment Date: 2018-02-12
Manifest Number: 018440283JJK
Line Number: 3
Method Code: H132
Quantity Tons: 0.00700
Quantity Waste: 14.000000
Quantity Unit: P
Number of Containers: 1

Map ID
Direction
Distance
Elevation

MAP FINDINGS

Site

Database(s)

EDR ID Number
EPA ID Number

FOOD 4 LESS #311 (Continued)

S113147906

Type of Container:	NULL
Quantity Type:	NULL
State Code:	331
Year:	2018
EM Manifest ID:	018440283JJK20180212_D_1
Generator EPA ID:	CAL000320494
Shipment Date:	2018-02-12
Manifest Number:	018440283JJK
Line Number:	4
Method Code:	H039
Quantity Tons:	0.00100
Quantity Waste:	2.000000
Quantity Unit:	P
Number of Containers:	1
Type of Container:	NULL
Quantity Type:	NULL
State Code:	122
Year:	2018
EM Manifest ID:	018440283JJK20180212_D_1
Generator EPA ID:	CAL000320494
Shipment Date:	2018-02-12
Manifest Number:	018440283JJK
Line Number:	5
Method Code:	H132
Quantity Tons:	0.00050
Quantity Waste:	1.000000
Quantity Unit:	P
Number of Containers:	1
Type of Container:	NULL
Quantity Type:	NULL
State Code:	512
Year:	2018
EM Manifest ID:	159236
Shipment Date:	10/26/2018
Receipt Date:	11/1/2018
Manifest Number:	018866989JJK
Generator EPA ID:	CAL000320494
Name:	FOOD 4 LESS #311
Address:	2070 W REDLANDS BLVD
Address 2:	Not reported
City:	REDLANDS
Zip:	92373-6228
Telephone:	800-451-8346
Contact:	Not reported
Contact Telephone:	310-884-4016
Transporter 1 EPA ID:	MIK435642742
Transporter 1 Emergency Number:	Not reported
Transporter 2 EPA ID:	MIK435642742
Transporter 2 Emergency Number:	Not reported
TSDf EPA ID:	NVT330010000
TSDf Name:	US ECOLOGY NEVADA, INC
TSDf Address 1:	HWY 95 11 MI S OF BEATTY
TSDf Address 2:	Not reported

Map ID
Direction
Distance
Elevation

MAP FINDINGS

Site

Database(s)

EDR ID Number
EPA ID Number

FOOD 4 LESS #311 (Continued)

S113147906

TSD City: BEATTY
TSD Zip: 89003
TSD Telephone: 800-839-3975

Federal:

Year: 2018
EM Manifest ID: 159236
Generator EPA ID: CAL000320494
Shipment Date: 2018-10-26
Manifest Number: 018866989JJK
Line Number: 1
Method Code: H141
Quantity Tons: 0.00800
Quantity Waste: 16.000000
Quantity Unit: P
Number of Containers: 1
Type of Container: Metal drums, barrels, kegs
Quantity Type: Pounds
Federal Code: D001

Year: 2018
EM Manifest ID: 159236
Generator EPA ID: CAL000320494
Shipment Date: 2018-10-26
Manifest Number: 018866989JJK
Line Number: 1
Method Code: H141
Quantity Tons: 0.00800
Quantity Waste: 16.000000
Quantity Unit: P
Number of Containers: 1
Type of Container: Metal drums, barrels, kegs
Quantity Type: Pounds
Federal Code: D018

Year: 2018
EM Manifest ID: 159236
Generator EPA ID: CAL000320494
Shipment Date: 2018-10-26
Manifest Number: 018866989JJK
Line Number: 1
Method Code: H141
Quantity Tons: 0.00800
Quantity Waste: 16.000000
Quantity Unit: P
Number of Containers: 1
Type of Container: Metal drums, barrels, kegs
Quantity Type: Pounds
Federal Code: D035

Year: 2018
EM Manifest ID: 159236
Generator EPA ID: CAL000320494
Shipment Date: 2018-10-26
Manifest Number: 018866989JJK
Line Number: 1
Method Code: H141
Quantity Tons: 0.00800

Map ID
Direction
Distance
Elevation

MAP FINDINGS

Site

Database(s)

EDR ID Number
EPA ID Number

FOOD 4 LESS #311 (Continued)

S113147906

Quantity Waste: 16.000000
Quantity Unit: P
Number of Containers: 1
Type of Container: Metal drums, barrels, kegs
Quantity Type: Pounds
Federal Code: U002

Year: 2018
EM Manifest ID: 159236
Generator EPA ID: CAL000320494
Shipment Date: 2018-10-26
Manifest Number: 018866989JJK
Line Number: 1
Method Code: H141
Quantity Tons: 0.00800
Quantity Waste: 16.000000
Quantity Unit: P
Number of Containers: 1
Type of Container: Metal drums, barrels, kegs
Quantity Type: Pounds
Federal Code: U154

Year: 2018
EM Manifest ID: 159236
Generator EPA ID: CAL000320494
Shipment Date: 2018-10-26
Manifest Number: 018866989JJK
Line Number: 1
Method Code: H141
Quantity Tons: 0.00800
Quantity Waste: 16.000000
Quantity Unit: P
Number of Containers: 1
Type of Container: Metal drums, barrels, kegs
Quantity Type: Pounds
Federal Code: U159

Year: 2018
EM Manifest ID: 159236
Generator EPA ID: CAL000320494
Shipment Date: 2018-10-26
Manifest Number: 018866989JJK
Line Number: 2
Method Code: H132
Quantity Tons: 0.00700
Quantity Waste: 14.000000
Quantity Unit: P
Number of Containers: 1
Type of Container: Fiberboard or plastic drums, barrels, kegs
Quantity Type: Pounds
Federal Code: D007

Year: 2018
EM Manifest ID: 159236
Generator EPA ID: CAL000320494
Shipment Date: 2018-10-26
Manifest Number: 018866989JJK

Map ID
Direction
Distance
Elevation

MAP FINDINGS

Site

Database(s)

EDR ID Number
EPA ID Number

FOOD 4 LESS #311 (Continued)

S113147906

Line Number: 2
Method Code: H132
Quantity Tons: 0.00700
Quantity Waste: 14.000000
Quantity Unit: P
Number of Containers: 1
Type of Container: Fiberboard or plastic drums, barrels, kegs
Quantity Type: Pounds
Federal Code: D010

Year: 2018
EM Manifest ID: 159236
Generator EPA ID: CAL000320494
Shipment Date: 2018-10-26
Manifest Number: 018866989JJK
Line Number: 2
Method Code: H132
Quantity Tons: 0.00700
Quantity Waste: 14.000000
Quantity Unit: P
Number of Containers: 1
Type of Container: Fiberboard or plastic drums, barrels, kegs
Quantity Type: Pounds
Federal Code: D011

Year: 2018
EM Manifest ID: 159236
Generator EPA ID: CAL000320494
Shipment Date: 2018-10-26
Manifest Number: 018866989JJK
Line Number: 3
Method Code: H132
Quantity Tons: 0.00100
Quantity Waste: 2.000000
Quantity Unit: P
Number of Containers: 1
Type of Container: Fiber or plastic boxes, cartons, cases
Quantity Type: Pounds
Federal Code: D009

State:
Year: 2018
EM Manifest ID: 159236
Generator EPA ID: CAL000320494
Shipment Date: 2018-10-26
Manifest Number: 018866989JJK
Line Number: 1
Method Code: H141
Quantity Tons: 0.00800
Quantity Waste: 16.000000
Quantity Unit: P
Number of Containers: 1
Type of Container: Metal drums, barrels, kegs
Quantity Type: Pounds
State Code: 331

Year: 2018

Map ID
Direction
Distance
Elevation

MAP FINDINGS

Site

Database(s)

EDR ID Number
EPA ID Number

FOOD 4 LESS #311 (Continued)

S113147906

EM Manifest ID: 159236
Generator EPA ID: CAL000320494
Shipment Date: 2018-10-26
Manifest Number: 018866989JJK
Line Number: 2
Method Code: H132
Quantity Tons: 0.00700
Quantity Waste: 14.000000
Quantity Unit: P
Number of Containers: 1
Type of Container: Fiberboard or plastic drums, barrels, kegs
Quantity Type: Pounds
State Code: 331

Year: 2018
EM Manifest ID: 159236
Generator EPA ID: CAL000320494
Shipment Date: 2018-10-26
Manifest Number: 018866989JJK
Line Number: 3
Method Code: H132
Quantity Tons: 0.00100
Quantity Waste: 2.000000
Quantity Unit: P
Number of Containers: 1
Type of Container: Fiber or plastic boxes, cartons, cases
Quantity Type: Pounds
State Code: 181

Year: 2018
EM Manifest ID: 159236
Generator EPA ID: CAL000320494
Shipment Date: 2018-10-26
Manifest Number: 018866989JJK
Line Number: 4
Method Code: H039
Quantity Tons: 0.00550
Quantity Waste: 11.000000
Quantity Unit: P
Number of Containers: 1
Type of Container: Fiber or plastic boxes, cartons, cases
Quantity Type: Pounds
State Code: 281

Year: 2018
EM Manifest ID: 159236
Generator EPA ID: CAL000320494
Shipment Date: 2018-10-26
Manifest Number: 018866989JJK
Line Number: 4
Method Code: H039
Quantity Tons: 0.00550
Quantity Waste: 11.000000
Quantity Unit: P
Number of Containers: 1
Type of Container: Fiber or plastic boxes, cartons, cases
Quantity Type: Pounds

Map ID
Direction
Distance
Elevation

MAP FINDINGS

Site

Database(s)

EDR ID Number
EPA ID Number

FOOD 4 LESS #311 (Continued)

S113147906

State Code:	561
Additional Info:	
Year:	2016
Gen EPA ID:	CAL000320494
Shipment Date:	20151016
Creation Date:	5/4/2016 22:15:42
Receipt Date:	20151103
Manifest ID:	013620124JJK
Trans EPA ID:	MIK435642742
Trans Name:	EQ INDUSTRIAL SERVICES
Trans 2 EPA ID:	NED986382133
Trans 2 Name:	SMITH SYSTEMS
TSDf EPA ID:	OKD000402396
Trans Name:	EQ OKLAHOMA INC
TSDf Alt EPA ID:	Not reported
TSDf Alt Name:	Not reported
Waste Code Description:	791 - Liquids with pH < 2 792 Liquids with pH < 2 with metals
RCRA Code:	D002
Meth Code:	H110 - Not reported
Quantity Tons:	0.008
Waste Quantity:	16
Quantity Unit:	P
Additional Code 1:	Not reported
Additional Code 2:	Not reported
Additional Code 3:	Not reported
Additional Code 4:	Not reported
Additional Code 5:	Not reported
Shipment Date:	20151016
Creation Date:	5/4/2016 22:15:42
Receipt Date:	20151103
Manifest ID:	013620124JJK
Trans EPA ID:	MIK435642742
Trans Name:	EQ INDUSTRIAL SERVICES
Trans 2 EPA ID:	NED986382133
Trans 2 Name:	SMITH SYSTEMS
TSDf EPA ID:	OKD000402396
Trans Name:	EQ OKLAHOMA INC
TSDf Alt EPA ID:	Not reported
TSDf Alt Name:	Not reported
Waste Code Description:	331 - Off-specification, aged, or surplus organics
RCRA Code:	D011
Meth Code:	H141 - Storage, Bulking, And/Or Transfer Off Site--No Treatment/Reovery (H010-H129) Or (H131-H135)
Quantity Tons:	0.006
Waste Quantity:	12
Quantity Unit:	P
Additional Code 1:	D010
Additional Code 2:	D008
Additional Code 3:	D007
Additional Code 4:	D005
Additional Code 5:	Not reported
Shipment Date:	20151016

Map ID
Direction
Distance
Elevation

MAP FINDINGS

Site

Database(s)

EDR ID Number
EPA ID Number

FOOD 4 LESS #311 (Continued)

S113147906

Creation Date: 5/4/2016 22:15:42
Receipt Date: 20151103
Manifest ID: 013620124JJK
Trans EPA ID: MIK435642742
Trans Name: EQ INDUSTRIAL SERVICES
Trans 2 EPA ID: NED986382133
Trans 2 Name: SMITH SYSTEMS
TSDf EPA ID: OKD000402396
Trans Name: EQ OKLAHOMA INC
TSDf Alt EPA ID: Not reported
TSDf Alt Name: Not reported
Waste Code Description: 331 - Off-specification, aged, or surplus organics
RCRA Code: U205
Meth Code: H141 - Storage, Bulking, And/Or Transfer Off Site--No Treatment/Reovery (H010-H129) Or (H131-H135)

Quantity Tons: 0.009
Waste Quantity: 18
Quantity Unit: P
Additional Code 1: D010
Additional Code 2: Not reported
Additional Code 3: Not reported
Additional Code 4: Not reported
Additional Code 5: Not reported

Shipment Date: 20151016
Creation Date: Not reported
Receipt Date: Not reported
Manifest ID: 013620124JJK
Trans EPA ID: MIK435642742
Trans Name: EQ INDUSTRIAL SERVICES
Trans 2 EPA ID: NED986382133
Trans 2 Name: SMITH SYSTEMS
TSDf EPA ID: OKD000402396
Trans Name: EQ OKLAHOMA INC
TSDf Alt EPA ID: Not reported
TSDf Alt Name: Not reported
Waste Code Description: 141 - Off-specification, aged, or surplus inorganics
RCRA Code: D001
Meth Code: H141 - Storage, Bulking, And/Or Transfer Off Site--No Treatment/Reovery (H010-H129) Or (H131-H135)

Quantity Tons: 0.001
Waste Quantity: 2
Quantity Unit: P
Additional Code 1: Not reported
Additional Code 2: Not reported
Additional Code 3: Not reported
Additional Code 4: Not reported
Additional Code 5: Not reported

Shipment Date: 20151016
Creation Date: Not reported
Receipt Date: Not reported
Manifest ID: 013620124JJK
Trans EPA ID: MIK435642742
Trans Name: EQ INDUSTRIAL SERVICES
Trans 2 EPA ID: NED986382133
Trans 2 Name: SMITH SYSTEMS

Map ID
Direction
Distance
Elevation

MAP FINDINGS

Site

Database(s)

EDR ID Number
EPA ID Number

FOOD 4 LESS #311 (Continued)

S113147906

TSDF EPA ID: OKD000402396
Trans Name: EQ OKLAHOMA INC
TSDF Alt EPA ID: Not reported
TSDF Alt Name: Not reported
Waste Code Description: 122 - Alkaline solution without metals (pH > 12.5)
RCRA Code: D002
Meth Code: H110 - Not reported
Quantity Tons: 0.0205
Waste Quantity: 41
Quantity Unit: P
Additional Code 1: Not reported
Additional Code 2: Not reported
Additional Code 3: Not reported
Additional Code 4: Not reported
Additional Code 5: Not reported

Shipment Date: 20151016
Creation Date: 5/4/2016 22:15:42
Receipt Date: 20151103
Manifest ID: 013620124JJK
Trans EPA ID: MIK435642742
Trans Name: EQ INDUSTRIAL SERVICES
Trans 2 EPA ID: NED986382133
Trans 2 Name: SMITH SYSTEMS
TSDF EPA ID: OKD000402396
Trans Name: EQ OKLAHOMA INC
TSDF Alt EPA ID: Not reported
TSDF Alt Name: Not reported
Waste Code Description: 122 - Alkaline solution without metals (pH > 12.5)
RCRA Code: D002
Meth Code: H110 - Not reported
Quantity Tons: 0.014
Waste Quantity: 28
Quantity Unit: P
Additional Code 1: Not reported
Additional Code 2: Not reported
Additional Code 3: Not reported
Additional Code 4: Not reported
Additional Code 5: Not reported

Shipment Date: 20150429
Creation Date: Not reported
Receipt Date: Not reported
Manifest ID: 009105555JJK
Trans EPA ID: MIK435642742
Trans Name: EQ INDUSTRIAL SERVICES
Trans 2 EPA ID: NED986382133
Trans 2 Name: SMITH SYSTEM TRANSPORTATION
TSDF EPA ID: OKD000402396
Trans Name: EQ OKLAHOMA INC
TSDF Alt EPA ID: Not reported
TSDF Alt Name: Not reported
Waste Code Description: 181 - Other inorganic solid waste Organics
RCRA Code: D009
Meth Code: H141 - Storage, Bulking, And/Or Transfer Off Site--No Treatment/Reovery (H010-H129) Or (H131-H135)
Quantity Tons: 0.001

Map ID
Direction
Distance
Elevation

MAP FINDINGS

Site

Database(s)

EDR ID Number
EPA ID Number

FOOD 4 LESS #311 (Continued)

S113147906

Waste Quantity: 2
Quantity Unit: P
Additional Code 1: Not reported
Additional Code 2: Not reported
Additional Code 3: Not reported
Additional Code 4: Not reported
Additional Code 5: Not reported

Shipment Date: 20150429
Creation Date: 11/20/2015 22:15:16
Receipt Date: 20150508
Manifest ID: 009105555JJK
Trans EPA ID: MIK435642742
Trans Name: EQ INDUSTRIAL SERVICES
Trans 2 EPA ID: NED986382133
Trans 2 Name: SMITH SYSTEM TRANSPORTATION
TSDf EPA ID: OKD000402396
Trans Name: EQ OKLAHOMA INC
TSDf Alt EPA ID: Not reported
TSDf Alt Name: Not reported
Waste Code Description: 141 - Off-specification, aged, or surplus inorganics
RCRA Code: D001
Meth Code: H141 - Storage, Bulking, And/Or Transfer Off Site--No Treatment/Reovery (H010-H129) Or (H131-H135)

Quantity Tons: 0.001
Waste Quantity: 2
Quantity Unit: P
Additional Code 1: Not reported
Additional Code 2: Not reported
Additional Code 3: Not reported
Additional Code 4: Not reported
Additional Code 5: Not reported

Shipment Date: 20150429
Creation Date: 11/20/2015 22:15:16
Receipt Date: 20150508
Manifest ID: 009105555JJK
Trans EPA ID: MIK435642742
Trans Name: EQ INDUSTRIAL SERVICES
Trans 2 EPA ID: NED986382133
Trans 2 Name: SMITH SYSTEM TRANSPORTATION
TSDf EPA ID: OKD000402396
Trans Name: EQ OKLAHOMA INC
TSDf Alt EPA ID: Not reported
TSDf Alt Name: Not reported
Waste Code Description: 122 - Alkaline solution without metals (pH > 12.5)
RCRA Code: D002
Meth Code: H110 - Not reported
Quantity Tons: 0.01
Waste Quantity: 20
Quantity Unit: P
Additional Code 1: Not reported
Additional Code 2: Not reported
Additional Code 3: Not reported
Additional Code 4: Not reported
Additional Code 5: Not reported

Map ID
Direction
Distance
Elevation

MAP FINDINGS

Site

Database(s)

EDR ID Number
EPA ID Number

FOOD 4 LESS #311 (Continued)

S113147906

Shipment Date: 20150429
Creation Date: 11/20/2015 22:15:16
Receipt Date: 20150508
Manifest ID: 009105555JJK
Trans EPA ID: MIK435642742
Trans Name: EQ INDUSTRIAL SERVICES
Trans 2 EPA ID: NED986382133
Trans 2 Name: SMITH SYSTEM TRANSPORTATION
TSDf EPA ID: OKD000402396
Trans Name: EQ OKLAHOMA INC
TSDf Alt EPA ID: Not reported
TSDf Alt Name: Not reported
Waste Code Description: 331 - Off-specification, aged, or surplus organics
RCRA Code: D011
Meth Code: H141 - Storage, Bulking, And/Or Transfer Off Site--No Treatment/Reovery (H010-H129) Or (H131-H135)

Quantity Tons: 0.001
Waste Quantity: 2
Quantity Unit: P
Additional Code 1: D010
Additional Code 2: D008
Additional Code 3: D007
Additional Code 4: D005
Additional Code 5: Not reported

Additional Info:

Year: 2015
Gen EPA ID: CAL000320494

Shipment Date: 20151016
Creation Date: 5/4/2016 22:15:42
Receipt Date: 20151103
Manifest ID: 013620124JJK
Trans EPA ID: MIK435642742
Trans Name: EQ INDUSTRIAL SERVICES
Trans 2 EPA ID: NED986382133
Trans 2 Name: SMITH SYSTEMS
TSDf EPA ID: OKD000402396
Trans Name: EQ OKLAHOMA INC
TSDf Alt EPA ID: Not reported
TSDf Alt Name: Not reported
Waste Code Description: 122 - Alkaline solution without metals (pH > 12.5)
RCRA Code: D002
Meth Code: H110 - Not reported
Quantity Tons: 0.014
Waste Quantity: 28
Quantity Unit: P
Additional Code 1: Not reported
Additional Code 2: Not reported
Additional Code 3: Not reported
Additional Code 4: Not reported
Additional Code 5: Not reported

Shipment Date: 20151016
Creation Date: Not reported
Receipt Date: Not reported
Manifest ID: 013620124JJK

Map ID
Direction
Distance
Elevation

MAP FINDINGS

Site

Database(s)

EDR ID Number
EPA ID Number

FOOD 4 LESS #311 (Continued)

S113147906

Trans EPA ID:	MIK435642742
Trans Name:	EQ INDUSTRIAL SERVICES
Trans 2 EPA ID:	NED986382133
Trans 2 Name:	SMITH SYSTEMS
TSDf EPA ID:	OKD000402396
Trans Name:	EQ OKLAHOMA INC
TSDf Alt EPA ID:	Not reported
TSDf Alt Name:	Not reported
Waste Code Description:	122 - Alkaline solution without metals (pH > 12.5
RCRA Code:	D002
Meth Code:	H110 - Not reported
Quantity Tons:	0.0205
Waste Quantity:	41
Quantity Unit:	P
Additional Code 1:	Not reported
Additional Code 2:	Not reported
Additional Code 3:	Not reported
Additional Code 4:	Not reported
Additional Code 5:	Not reported
Shipment Date:	20151016
Creation Date:	Not reported
Receipt Date:	Not reported
Manifest ID:	013620124JJK
Trans EPA ID:	MIK435642742
Trans Name:	EQ INDUSTRIAL SERVICES
Trans 2 EPA ID:	NED986382133
Trans 2 Name:	SMITH SYSTEMS
TSDf EPA ID:	OKD000402396
Trans Name:	EQ OKLAHOMA INC
TSDf Alt EPA ID:	Not reported
TSDf Alt Name:	Not reported
Waste Code Description:	141 - Off-specification, aged, or surplus inorganics
RCRA Code:	D001
Meth Code:	H141 - Storage, Bulking, And/Or Transfer Off Site--No Treatment/Reovery (H010-H129) Or (H131-H135)
Quantity Tons:	0.001
Waste Quantity:	2
Quantity Unit:	P
Additional Code 1:	Not reported
Additional Code 2:	Not reported
Additional Code 3:	Not reported
Additional Code 4:	Not reported
Additional Code 5:	Not reported
Shipment Date:	20151016
Creation Date:	5/4/2016 22:15:42
Receipt Date:	20151103
Manifest ID:	013620124JJK
Trans EPA ID:	MIK435642742
Trans Name:	EQ INDUSTRIAL SERVICES
Trans 2 EPA ID:	NED986382133
Trans 2 Name:	SMITH SYSTEMS
TSDf EPA ID:	OKD000402396
Trans Name:	EQ OKLAHOMA INC
TSDf Alt EPA ID:	Not reported
TSDf Alt Name:	Not reported

Map ID
Direction
Distance
Elevation

MAP FINDINGS

Site

Database(s)

EDR ID Number
EPA ID Number

FOOD 4 LESS #311 (Continued)

S113147906

Waste Code Description: 791 - Liquids with pH < 2 792 Liquids with pH < 2 with metals
RCRA Code: D002
Meth Code: H110 - Not reported
Quantity Tons: 0.008
Waste Quantity: 16
Quantity Unit: P
Additional Code 1: Not reported
Additional Code 2: Not reported
Additional Code 3: Not reported
Additional Code 4: Not reported
Additional Code 5: Not reported

Shipment Date: 20151016
Creation Date: 5/4/2016 22:15:42
Receipt Date: 20151103
Manifest ID: 013620124JJK
Trans EPA ID: MIK435642742
Trans Name: EQ INDUSTRIAL SERVICES
Trans 2 EPA ID: NED986382133
Trans 2 Name: SMITH SYSTEMS
TSDf EPA ID: OKD000402396
Trans Name: EQ OKLAHOMA INC
TSDf Alt EPA ID: Not reported
TSDf Alt Name: Not reported
Waste Code Description: 331 - Off-specification, aged, or surplus organics
RCRA Code: D011
Meth Code: H141 - Storage, Bulking, And/Or Transfer Off Site--No Treatment/Reovery (H010-H129) Or (H131-H135)

Quantity Tons: 0.006
Waste Quantity: 12
Quantity Unit: P
Additional Code 1: D010
Additional Code 2: D008
Additional Code 3: D007
Additional Code 4: D005
Additional Code 5: Not reported

Shipment Date: 20151016
Creation Date: 5/4/2016 22:15:42
Receipt Date: 20151103
Manifest ID: 013620124JJK
Trans EPA ID: MIK435642742
Trans Name: EQ INDUSTRIAL SERVICES
Trans 2 EPA ID: NED986382133
Trans 2 Name: SMITH SYSTEMS
TSDf EPA ID: OKD000402396
Trans Name: EQ OKLAHOMA INC
TSDf Alt EPA ID: Not reported
TSDf Alt Name: Not reported
Waste Code Description: 331 - Off-specification, aged, or surplus organics
RCRA Code: U205
Meth Code: H141 - Storage, Bulking, And/Or Transfer Off Site--No Treatment/Reovery (H010-H129) Or (H131-H135)

Quantity Tons: 0.009
Waste Quantity: 18
Quantity Unit: P
Additional Code 1: D010

Map ID
Direction
Distance
Elevation

MAP FINDINGS

Site

Database(s)

EDR ID Number
EPA ID Number

FOOD 4 LESS #311 (Continued)

S113147906

Additional Code 2:	Not reported
Additional Code 3:	Not reported
Additional Code 4:	Not reported
Additional Code 5:	Not reported
Shipment Date:	20150429
Creation Date:	11/20/2015 22:15:16
Receipt Date:	20150508
Manifest ID:	009105555JJK
Trans EPA ID:	MIK435642742
Trans Name:	EQ INDUSTRIAL SERVICES
Trans 2 EPA ID:	NED986382133
Trans 2 Name:	SMITH SYSTEM TRANSPORTATION
TSDf EPA ID:	OKD000402396
Trans Name:	EQ OKLAHOMA INC
TSDf Alt EPA ID:	Not reported
TSDf Alt Name:	Not reported
Waste Code Description:	141 - Off-specification, aged, or surplus inorganics
RCRA Code:	D001
Meth Code:	H141 - Storage, Bulking, And/Or Transfer Off Site--No Treatment/Reovery (H010-H129) Or (H131-H135)
Quantity Tons:	0.001
Waste Quantity:	2
Quantity Unit:	P
Additional Code 1:	Not reported
Additional Code 2:	Not reported
Additional Code 3:	Not reported
Additional Code 4:	Not reported
Additional Code 5:	Not reported
Shipment Date:	20150429
Creation Date:	11/20/2015 22:15:16
Receipt Date:	20150508
Manifest ID:	009105555JJK
Trans EPA ID:	MIK435642742
Trans Name:	EQ INDUSTRIAL SERVICES
Trans 2 EPA ID:	NED986382133
Trans 2 Name:	SMITH SYSTEM TRANSPORTATION
TSDf EPA ID:	OKD000402396
Trans Name:	EQ OKLAHOMA INC
TSDf Alt EPA ID:	Not reported
TSDf Alt Name:	Not reported
Waste Code Description:	122 - Alkaline solution without metals (pH > 12.5)
RCRA Code:	D002
Meth Code:	H110 - Not reported
Quantity Tons:	0.01
Waste Quantity:	20
Quantity Unit:	P
Additional Code 1:	Not reported
Additional Code 2:	Not reported
Additional Code 3:	Not reported
Additional Code 4:	Not reported
Additional Code 5:	Not reported
Shipment Date:	20150429
Creation Date:	11/20/2015 22:15:16
Receipt Date:	20150508

Map ID
Direction
Distance
Elevation

MAP FINDINGS

Site

Database(s)

EDR ID Number
EPA ID Number

FOOD 4 LESS #311 (Continued)

S113147906

Manifest ID: 009105555JJK
Trans EPA ID: MIK435642742
Trans Name: EQ INDUSTRIAL SERVICES
Trans 2 EPA ID: NED986382133
Trans 2 Name: SMITH SYSTEM TRANSPORTATION
TSDf EPA ID: OKD000402396
Trans Name: EQ OKLAHOMA INC
TSDf Alt EPA ID: Not reported
TSDf Alt Name: Not reported
Waste Code Description: 331 - Off-specification, aged, or surplus organics
RCRA Code: D011
Meth Code: H141 - Storage, Bulking, And/Or Transfer Off Site--No Treatment/Reovery (H010-H129) Or (H131-H135)

Quantity Tons: 0.001
Waste Quantity: 2
Quantity Unit: P
Additional Code 1: D010
Additional Code 2: D008
Additional Code 3: D007
Additional Code 4: D005
Additional Code 5: Not reported

Shipment Date: 20150429
Creation Date: 11/20/2015 22:15:16
Receipt Date: 20150508
Manifest ID: 009105555JJK
Trans EPA ID: MIK435642742
Trans Name: EQ INDUSTRIAL SERVICES
Trans 2 EPA ID: NED986382133
Trans 2 Name: SMITH SYSTEM TRANSPORTATION
TSDf EPA ID: OKD000402396
Trans Name: EQ OKLAHOMA INC
TSDf Alt EPA ID: Not reported
TSDf Alt Name: Not reported
Waste Code Description: 331 - Off-specification, aged, or surplus organics
RCRA Code: D035
Meth Code: H141 - Storage, Bulking, And/Or Transfer Off Site--No Treatment/Reovery (H010-H129) Or (H131-H135)

Quantity Tons: 0.0015
Waste Quantity: 3
Quantity Unit: P
Additional Code 1: D002
Additional Code 2: D001
Additional Code 3: Not reported
Additional Code 4: Not reported
Additional Code 5: Not reported

Additional Info:
Year: 2014
Gen EPA ID: CAL000320494

Shipment Date: 20141113
Creation Date: 1/26/2015 22:15:11
Receipt Date: 20141117
Manifest ID: 000888395PSC
Trans EPA ID: CAD008364432
Trans Name: RHO CHEM LLC

Map ID
Direction
Distance
Elevation

MAP FINDINGS

Site

Database(s)

EDR ID Number
EPA ID Number

FOOD 4 LESS #311 (Continued)

S113147906

Trans 2 EPA ID: CAD983649880
Trans 2 Name: PSC ENVIRONMENTAL SERVICES OF POMONA LP
TSDf EPA ID: CAD008364432
Trans Name: RHO CHEM LLC
TSDf Alt EPA ID: Not reported
TSDf Alt Name: Not reported
Waste Code Description: 331 - Off-specification, aged, or surplus organics
RCRA Code: D035
Meth Code: H141 - Storage, Bulking, And/Or Transfer Off Site--No Treatment/Reovery (H010-H129) Or (H131-H135)

Quantity Tons: 0.0025
Waste Quantity: 5
Quantity Unit: P
Additional Code 1: D005
Additional Code 2: D001
Additional Code 3: Not reported
Additional Code 4: Not reported
Additional Code 5: Not reported

Shipment Date: 20141113
Creation Date: 1/26/2015 22:15:11
Receipt Date: 20141117
Manifest ID: 000888395PSC
Trans EPA ID: CAD008364432
Trans Name: RHO CHEM LLC
Trans 2 EPA ID: CAD983649880
Trans 2 Name: PSC ENVIRONMENTAL SERVICES OF POMONA LP
TSDf EPA ID: CAD008364432
Trans Name: RHO CHEM LLC
TSDf Alt EPA ID: Not reported
TSDf Alt Name: Not reported
Waste Code Description: 122 - Alkaline solution without metals (pH > 12.5)
RCRA Code: D002
Meth Code: H141 - Storage, Bulking, And/Or Transfer Off Site--No Treatment/Reovery (H010-H129) Or (H131-H135)

Quantity Tons: 0.05
Waste Quantity: 100
Quantity Unit: P
Additional Code 1: Not reported
Additional Code 2: Not reported
Additional Code 3: Not reported
Additional Code 4: Not reported
Additional Code 5: Not reported

Shipment Date: 20141113
Creation Date: 1/26/2015 22:15:11
Receipt Date: 20141117
Manifest ID: 000888395PSC
Trans EPA ID: CAD008364432
Trans Name: RHO CHEM LLC
Trans 2 EPA ID: CAD983649880
Trans 2 Name: PSC ENVIRONMENTAL SERVICES OF POMONA LP
TSDf EPA ID: CAD008364432
Trans Name: RHO CHEM LLC
TSDf Alt EPA ID: Not reported
TSDf Alt Name: Not reported
Waste Code Description: 141 - Off-specification, aged, or surplus inorganics

Map ID
Direction
Distance
Elevation

MAP FINDINGS

Site

Database(s)

EDR ID Number
EPA ID Number

FOOD 4 LESS #311 (Continued)

S113147906

RCRA Code: D001
Meth Code: H141 - Storage, Bulking, And/Or Transfer Off Site--No Treatment/Reovery (H010-H129) Or (H131-H135)

Quantity Tons: 0.002
Waste Quantity: 4
Quantity Unit: P
Additional Code 1: Not reported
Additional Code 2: Not reported
Additional Code 3: Not reported
Additional Code 4: Not reported
Additional Code 5: Not reported

Shipment Date: 20141113
Creation Date: 1/26/2015 22:15:11
Receipt Date: 20141117
Manifest ID: 000888395PSC
Trans EPA ID: CAD008364432
Trans Name: RHO CHEM LLC
Trans 2 EPA ID: CAD983649880
Trans 2 Name: PSC ENVIRONMENTAL SERVICES OF POMONA LP
TSDf EPA ID: CAD008364432
Trans Name: RHO CHEM LLC
TSDf Alt EPA ID: Not reported
TSDf Alt Name: Not reported
Waste Code Description: 181 - Other inorganic solid waste Organics
RCRA Code: D009
Meth Code: H141 - Storage, Bulking, And/Or Transfer Off Site--No Treatment/Reovery (H010-H129) Or (H131-H135)

Quantity Tons: 0.002
Waste Quantity: 4
Quantity Unit: P
Additional Code 1: Not reported
Additional Code 2: Not reported
Additional Code 3: Not reported
Additional Code 4: Not reported
Additional Code 5: Not reported

Shipment Date: 20140821
Creation Date: 11/6/2014 22:15:08
Receipt Date: 20140828
Manifest ID: 000831658PSC
Trans EPA ID: CAD008364432
Trans Name: RHO CHEM LLC
Trans 2 EPA ID: CAD983649880
Trans 2 Name: PSC ENVIRONMENTAL SERVICES OF POMONA LP
TSDf EPA ID: CAD008364432
Trans Name: RHO CHEM LLC
TSDf Alt EPA ID: Not reported
TSDf Alt Name: Not reported
Waste Code Description: 122 - Alkaline solution without metals (pH > 12.5)
RCRA Code: D002
Meth Code: H141 - Storage, Bulking, And/Or Transfer Off Site--No Treatment/Reovery (H010-H129) Or (H131-H135)

Quantity Tons: 0.0095
Waste Quantity: 19
Quantity Unit: P
Additional Code 1: Not reported

Map ID
Direction
Distance
Elevation

MAP FINDINGS

Site

Database(s)

EDR ID Number
EPA ID Number

FOOD 4 LESS #311 (Continued)

S113147906

Additional Code 2:	Not reported
Additional Code 3:	Not reported
Additional Code 4:	Not reported
Additional Code 5:	Not reported
Shipment Date:	20140821
Creation Date:	11/6/2014 22:15:08
Receipt Date:	20140828
Manifest ID:	000831658PSC
Trans EPA ID:	CAD008364432
Trans Name:	RHO CHEM LLC
Trans 2 EPA ID:	CAD983649880
Trans 2 Name:	PSC ENVIRONMENTAL SERVICES OF POMONA LP
TSDf EPA ID:	CAD008364432
Trans Name:	RHO CHEM LLC
TSDf Alt EPA ID:	Not reported
TSDf Alt Name:	Not reported
Waste Code Description:	791 - Liquids with pH < 2 792 Liquids with pH < 2 with metals
RCRA Code:	D002
Meth Code:	H141 - Storage, Bulking, And/Or Transfer Off Site--No Treatment/Reovery (H010-H129) Or (H131-H135)
Quantity Tons:	0.0025
Waste Quantity:	5
Quantity Unit:	P
Additional Code 1:	Not reported
Additional Code 2:	Not reported
Additional Code 3:	Not reported
Additional Code 4:	Not reported
Additional Code 5:	Not reported
Shipment Date:	20140821
Creation Date:	11/6/2014 22:15:08
Receipt Date:	20140828
Manifest ID:	000831658PSC
Trans EPA ID:	CAD008364432
Trans Name:	RHO CHEM LLC
Trans 2 EPA ID:	CAD983649880
Trans 2 Name:	PSC ENVIRONMENTAL SERVICES OF POMONA LP
TSDf EPA ID:	CAD008364432
Trans Name:	RHO CHEM LLC
TSDf Alt EPA ID:	Not reported
TSDf Alt Name:	Not reported
Waste Code Description:	214 - Unspecified solvent mixture
RCRA Code:	D035
Meth Code:	H141 - Storage, Bulking, And/Or Transfer Off Site--No Treatment/Reovery (H010-H129) Or (H131-H135)
Quantity Tons:	0.0035
Waste Quantity:	7
Quantity Unit:	P
Additional Code 1:	D005
Additional Code 2:	D001
Additional Code 3:	Not reported
Additional Code 4:	Not reported
Additional Code 5:	Not reported
Additional Info:	
Year:	2013

Map ID
Direction
Distance
Elevation

MAP FINDINGS

Site

Database(s)

EDR ID Number
EPA ID Number

FOOD 4 LESS #311 (Continued)

S113147906

Gen EPA ID: CAL000320494

Shipment Date: 20130916
Creation Date: 11/8/2013 22:15:06
Receipt Date: 20130927
Manifest ID: 000600493PSC
Trans EPA ID: CAD008364432
Trans Name: RHO CHEM LLC
Trans 2 EPA ID: CAD983649880
Trans 2 Name: PSC ENVIRONMENTAL SERVICES OF POMONA LP
TSDf EPA ID: CAD008364432
Trans Name: RHO CHEM LLC
TSDf Alt EPA ID: Not reported
TSDf Alt Name: Not reported
Waste Code Description: 214 - Unspecified solvent mixture
RCRA Code: D035
Meth Code: H141 - Storage, Bulking, And/Or Transfer Off Site--No Treatment/Reovery (H010-H129) Or (H131-H135)

Quantity Tons: 0.0035
Waste Quantity: 7
Quantity Unit: P
Additional Code 1: D005
Additional Code 2: D001
Additional Code 3: Not reported
Additional Code 4: Not reported
Additional Code 5: Not reported

Shipment Date: 20130916
Creation Date: 11/8/2013 22:15:06
Receipt Date: 20130927
Manifest ID: 000600493PSC
Trans EPA ID: CAD008364432
Trans Name: RHO CHEM LLC
Trans 2 EPA ID: CAD983649880
Trans 2 Name: PSC ENVIRONMENTAL SERVICES OF POMONA LP
TSDf EPA ID: CAD008364432
Trans Name: RHO CHEM LLC
TSDf Alt EPA ID: Not reported
TSDf Alt Name: Not reported
Waste Code Description: 141 - Off-specification, aged, or surplus inorganics
RCRA Code: D001
Meth Code: H141 - Storage, Bulking, And/Or Transfer Off Site--No Treatment/Reovery (H010-H129) Or (H131-H135)

Quantity Tons: 0.0195
Waste Quantity: 39
Quantity Unit: P
Additional Code 1: Not reported
Additional Code 2: Not reported
Additional Code 3: Not reported
Additional Code 4: Not reported
Additional Code 5: Not reported

Shipment Date: 20130916
Creation Date: 11/8/2013 22:15:06
Receipt Date: 20130927
Manifest ID: 000600493PSC
Trans EPA ID: CAD008364432

Map ID
Direction
Distance
Elevation

MAP FINDINGS

Site

Database(s)

EDR ID Number
EPA ID Number

FOOD 4 LESS #311 (Continued)

S113147906

Trans Name:	RHO CHEM LLC
Trans 2 EPA ID:	CAD983649880
Trans 2 Name:	PSC ENVIRONMENTAL SERVICES OF POMONA LP
TSDf EPA ID:	CAD008364432
Trans Name:	RHO CHEM LLC
TSDf Alt EPA ID:	Not reported
TSDf Alt Name:	Not reported
Waste Code Description:	331 - Off-specification, aged, or surplus organics
RCRA Code:	Not reported
Meth Code:	H141 - Storage, Bulking, And/Or Transfer Off Site--No Treatment/Reovery (H010-H129) Or (H131-H135)
Quantity Tons:	0.0435
Waste Quantity:	87
Quantity Unit:	P
Additional Code 1:	Not reported
Additional Code 2:	Not reported
Additional Code 3:	Not reported
Additional Code 4:	Not reported
Additional Code 5:	Not reported
Shipment Date:	20130319
Creation Date:	5/14/2013 22:15:15
Receipt Date:	20130322
Manifest ID:	000479059PSC
Trans EPA ID:	CAD008364432
Trans Name:	RHO CHEM LLC
Trans 2 EPA ID:	CAD983649880
Trans 2 Name:	PSC ENVIRONMENTAL SERVICES OF POMONA LP
TSDf EPA ID:	CAD008364432
Trans Name:	RHO CHEM LLC
TSDf Alt EPA ID:	Not reported
TSDf Alt Name:	Not reported
Waste Code Description:	122 - Alkaline solution without metals (pH > 12.5
RCRA Code:	D002
Meth Code:	H141 - Storage, Bulking, And/Or Transfer Off Site--No Treatment/Reovery (H010-H129) Or (H131-H135)
Quantity Tons:	0.0105
Waste Quantity:	21
Quantity Unit:	P
Additional Code 1:	Not reported
Additional Code 2:	Not reported
Additional Code 3:	Not reported
Additional Code 4:	Not reported
Additional Code 5:	Not reported
Shipment Date:	20130319
Creation Date:	5/14/2013 22:15:15
Receipt Date:	20130322
Manifest ID:	000479059PSC
Trans EPA ID:	CAD008364432
Trans Name:	RHO CHEM LLC
Trans 2 EPA ID:	CAD983649880
Trans 2 Name:	PSC ENVIRONMENTAL SERVICES OF POMONA LP
TSDf EPA ID:	CAD008364432
Trans Name:	RHO CHEM LLC
TSDf Alt EPA ID:	Not reported
TSDf Alt Name:	Not reported

Map ID
Direction
Distance
Elevation

MAP FINDINGS

Site

Database(s)

EDR ID Number
EPA ID Number

FOOD 4 LESS #311 (Continued)

S113147906

Waste Code Description: 214 - Unspecified solvent mixture
RCRA Code: D035
Meth Code: H141 - Storage, Bulking, And/Or Transfer Off Site--No Treatment/Reovery (H010-H129) Or (H131-H135)
Quantity Tons: 0.0055
Waste Quantity: 11
Quantity Unit: P
Additional Code 1: D005
Additional Code 2: D001
Additional Code 3: Not reported
Additional Code 4: Not reported
Additional Code 5: Not reported

Additional Info:

Year: 2012
Gen EPA ID: CAL000320494

Shipment Date: 20120312
Creation Date: 4/30/2012 20:30:14
Receipt Date: 20120315
Manifest ID: 000269537PSC
Trans EPA ID: CAD008364432
Trans Name: RHO CHEM LLC
Trans 2 EPA ID: CAD983649880
Trans 2 Name: PSC ENVIRONMENTAL SERVICES OF POMONA LP
TSDf EPA ID: CAD008364432
Trans Name: RHO CHEM LLC
TSDf Alt EPA ID: Not reported
TSDf Alt Name: Not reported
Waste Code Description: 214 - Unspecified solvent mixture
RCRA Code: D035
Meth Code: H141 - Storage, Bulking, And/Or Transfer Off Site--No Treatment/Reovery (H010-H129) Or (H131-H135)
Quantity Tons: 0.0025
Waste Quantity: 5
Quantity Unit: P
Additional Code 1: D005
Additional Code 2: D001
Additional Code 3: Not reported
Additional Code 4: Not reported
Additional Code 5: Not reported

Shipment Date: 20120312
Creation Date: 4/30/2012 20:30:14
Receipt Date: 20120315
Manifest ID: 000269537PSC
Trans EPA ID: CAD008364432
Trans Name: RHO CHEM LLC
Trans 2 EPA ID: CAD983649880
Trans 2 Name: PSC ENVIRONMENTAL SERVICES OF POMONA LP
TSDf EPA ID: CAD008364432
Trans Name: RHO CHEM LLC
TSDf Alt EPA ID: Not reported
TSDf Alt Name: Not reported
Waste Code Description: 181 - Other inorganic solid waste Organics
RCRA Code: D009
Meth Code: H141 - Storage, Bulking, And/Or Transfer Off Site--No

Map ID
Direction
Distance
Elevation

MAP FINDINGS

Site

Database(s)

EDR ID Number
EPA ID Number

FOOD 4 LESS #311 (Continued)

S113147906

Quantity Tons:	Treatment/Reovery (H010-H129) Or (H131-H135) 0.0385
Waste Quantity:	77
Quantity Unit:	P
Additional Code 1:	Not reported
Additional Code 2:	Not reported
Additional Code 3:	Not reported
Additional Code 4:	Not reported
Additional Code 5:	Not reported
Shipment Date:	20120312
Creation Date:	4/30/2012 20:30:14
Receipt Date:	20120315
Manifest ID:	000269537PSC
Trans EPA ID:	CAD008364432
Trans Name:	RHO CHEM LLC
Trans 2 EPA ID:	CAD983649880
Trans 2 Name:	PSC ENVIRONMENTAL SERVICES OF POMONA LP
TSDf EPA ID:	CAD008364432
Trans Name:	RHO CHEM LLC
TSDf Alt EPA ID:	Not reported
TSDf Alt Name:	Not reported
Waste Code Description:	352 - Other organic solids
RCRA Code:	Not reported
Meth Code:	H141 - Storage, Bulking, And/Or Transfer Off Site--No Treatment/Reovery (H010-H129) Or (H131-H135)
Quantity Tons:	0.107
Waste Quantity:	214
Quantity Unit:	P
Additional Code 1:	Not reported
Additional Code 2:	Not reported
Additional Code 3:	Not reported
Additional Code 4:	Not reported
Additional Code 5:	Not reported
Shipment Date:	20120312
Creation Date:	4/30/2012 20:30:14
Receipt Date:	20120315
Manifest ID:	000269537PSC
Trans EPA ID:	CAD008364432
Trans Name:	RHO CHEM LLC
Trans 2 EPA ID:	CAD983649880
Trans 2 Name:	PSC ENVIRONMENTAL SERVICES OF POMONA LP
TSDf EPA ID:	CAD008364432
Trans Name:	RHO CHEM LLC
TSDf Alt EPA ID:	Not reported
TSDf Alt Name:	Not reported
Waste Code Description:	122 - Alkaline solution without metals (pH > 12.5)
RCRA Code:	D002
Meth Code:	H141 - Storage, Bulking, And/Or Transfer Off Site--No Treatment/Reovery (H010-H129) Or (H131-H135)
Quantity Tons:	0.0245
Waste Quantity:	49
Quantity Unit:	P
Additional Code 1:	Not reported
Additional Code 2:	Not reported
Additional Code 3:	Not reported

Map ID
Direction
Distance
Elevation

MAP FINDINGS

Site

Database(s)

EDR ID Number
EPA ID Number

FOOD 4 LESS #311 (Continued)

S113147906

Additional Code 4: Not reported
Additional Code 5: Not reported

Additional Info:

Year: 2011
Gen EPA ID: CAL000320494

Shipment Date: 20111031
Creation Date: Not reported
Receipt Date: Not reported
Manifest ID: 000123305MWI
Trans EPA ID: CAD008364432
Trans Name: RHO CHEM LLC
Trans 2 EPA ID: CAD983649880
Trans 2 Name: PSC ENVIRONMENTAL SERVICES OF POMONA LP
TSDf EPA ID: CAD008364432
Trans Name: RHO CHEM LLC
TSDf Alt EPA ID: Not reported
TSDf Alt Name: Not reported
Waste Code Description: - Not reported
RCRA Code: Not reported
Meth Code: H141 - Storage, Bulking, And/Or Transfer Off Site--No Treatment/Reovery (H010-H129) Or (H131-H135)

Quantity Tons: Not reported
Waste Quantity: Not reported
Quantity Unit: Not reported
Additional Code 1: Not reported
Additional Code 2: Not reported
Additional Code 3: Not reported
Additional Code 4: Not reported
Additional Code 5: Not reported

Shipment Date: 20111031
Creation Date: Not reported
Receipt Date: Not reported
Manifest ID: 000123305MWI
Trans EPA ID: CAD008364432
Trans Name: RHO CHEM LLC
Trans 2 EPA ID: CAD983649880
Trans 2 Name: PSC ENVIRONMENTAL SERVICES OF POMONA LP
TSDf EPA ID: CAD008364432
Trans Name: RHO CHEM LLC
TSDf Alt EPA ID: Not reported
TSDf Alt Name: Not reported
Waste Code Description: 122 - Alkaline solution without metals (pH > 12.5)
RCRA Code: D002
Meth Code: H141 - Storage, Bulking, And/Or Transfer Off Site--No Treatment/Reovery (H010-H129) Or (H131-H135)

Quantity Tons: 0.0155
Waste Quantity: 31
Quantity Unit: P
Additional Code 1: Not reported
Additional Code 2: Not reported
Additional Code 3: Not reported
Additional Code 4: Not reported
Additional Code 5: Not reported

Map ID
Direction
Distance
Elevation

MAP FINDINGS

Site

Database(s)

EDR ID Number
EPA ID Number

FOOD 4 LESS #311 (Continued)

S113147906

Shipment Date:	20111031
Creation Date:	Not reported
Receipt Date:	Not reported
Manifest ID:	000123305MWI
Trans EPA ID:	CAD008364432
Trans Name:	RHO CHEM LLC
Trans 2 EPA ID:	CAD983649880
Trans 2 Name:	PSC ENVIRONMENTAL SERVICES OF POMONA LP
TSDf EPA ID:	CAD008364432
Trans Name:	RHO CHEM LLC
TSDf Alt EPA ID:	Not reported
TSDf Alt Name:	Not reported
Waste Code Description:	- Not reported
RCRA Code:	Not reported
Meth Code:	H141 - Storage, Bulking, And/Or Transfer Off Site--No Treatment/Reovery (H010-H129) Or (H131-H135)
Quantity Tons:	Not reported
Waste Quantity:	Not reported
Quantity Unit:	Not reported
Additional Code 1:	Not reported
Additional Code 2:	Not reported
Additional Code 3:	Not reported
Additional Code 4:	Not reported
Additional Code 5:	Not reported
Shipment Date:	20111031
Creation Date:	7/25/2012 18:30:17
Receipt Date:	20111102
Manifest ID:	000123305MWI
Trans EPA ID:	CAD008364432
Trans Name:	RHO CHEM LLC
Trans 2 EPA ID:	CAD983649880
Trans 2 Name:	PSC ENVIRONMENTAL SERVICES OF POMONA LP
TSDf EPA ID:	CAD008364432
Trans Name:	RHO CHEM LLC
TSDf Alt EPA ID:	Not reported
TSDf Alt Name:	Not reported
Waste Code Description:	- Not reported
RCRA Code:	Not reported
Meth Code:	H141 - Storage, Bulking, And/Or Transfer Off Site--No Treatment/Reovery (H010-H129) Or (H131-H135)
Quantity Tons:	Not reported
Waste Quantity:	Not reported
Quantity Unit:	Not reported
Additional Code 1:	Not reported
Additional Code 2:	Not reported
Additional Code 3:	Not reported
Additional Code 4:	Not reported
Additional Code 5:	Not reported
Shipment Date:	20111031
Creation Date:	7/25/2012 18:30:17
Receipt Date:	20111102
Manifest ID:	000123305MWI
Trans EPA ID:	CAD008364432
Trans Name:	RHO CHEM LLC
Trans 2 EPA ID:	CAD983649880

Map ID
Direction
Distance
Elevation

MAP FINDINGS

Site

Database(s)

EDR ID Number
EPA ID Number

FOOD 4 LESS #311 (Continued)

S113147906

Trans 2 Name:	PSC ENVIRONMENTAL SERVICES OF POMONA LP
TSDF EPA ID:	CAD008364432
Trans Name:	RHO CHEM LLC
TSDF Alt EPA ID:	Not reported
TSDF Alt Name:	Not reported
Waste Code Description:	214 - Unspecified solvent mixture
RCRA Code:	D035
Meth Code:	H141 - Storage, Bulking, And/Or Transfer Off Site--No Treatment/Reovery (H010-H129) Or (H131-H135)
Quantity Tons:	0.008
Waste Quantity:	16
Quantity Unit:	P
Additional Code 1:	D005
Additional Code 2:	D001
Additional Code 3:	Not reported
Additional Code 4:	Not reported
Additional Code 5:	Not reported
Shipment Date:	20111031
Creation Date:	7/25/2012 18:30:17
Receipt Date:	20111102
Manifest ID:	000123305MWI
Trans EPA ID:	CAD008364432
Trans Name:	RHO CHEM LLC
Trans 2 EPA ID:	CAD983649880
Trans 2 Name:	PSC ENVIRONMENTAL SERVICES OF POMONA LP
TSDF EPA ID:	CAD008364432
Trans Name:	RHO CHEM LLC
TSDF Alt EPA ID:	Not reported
TSDF Alt Name:	Not reported
Waste Code Description:	331 - Off-specification, aged, or surplus organics
RCRA Code:	D035
Meth Code:	H061 - Fuel Blending Prior To Energy Recovery At Another Site
Quantity Tons:	0.0055
Waste Quantity:	11
Quantity Unit:	P
Additional Code 1:	D018
Additional Code 2:	D001
Additional Code 3:	Not reported
Additional Code 4:	Not reported
Additional Code 5:	Not reported
Shipment Date:	20111031
Creation Date:	7/25/2012 18:30:17
Receipt Date:	20111102
Manifest ID:	000123305MWI
Trans EPA ID:	CAD008364432
Trans Name:	RHO CHEM LLC
Trans 2 EPA ID:	CAD983649880
Trans 2 Name:	PSC ENVIRONMENTAL SERVICES OF POMONA LP
TSDF EPA ID:	CAD008364432
Trans Name:	RHO CHEM LLC
TSDF Alt EPA ID:	Not reported
TSDF Alt Name:	Not reported
Waste Code Description:	- Not reported
RCRA Code:	Not reported
Meth Code:	H141 - Storage, Bulking, And/Or Transfer Off Site--No

Map ID
Direction
Distance
Elevation

MAP FINDINGS

Site

Database(s)

EDR ID Number
EPA ID Number

FOOD 4 LESS #311 (Continued)

S113147906

	Treatment/Reovery (H010-H129) Or (H131-H135)
Quantity Tons:	Not reported
Waste Quantity:	Not reported
Quantity Unit:	Not reported
Additional Code 1:	Not reported
Additional Code 2:	Not reported
Additional Code 3:	Not reported
Additional Code 4:	Not reported
Additional Code 5:	Not reported
Shipment Date:	20111031
Creation Date:	Not reported
Receipt Date:	Not reported
Manifest ID:	000123305MWI
Trans EPA ID:	CAD008364432
Trans Name:	RHO CHEM LLC
Trans 2 EPA ID:	CAD983649880
Trans 2 Name:	PSC ENVIRONMENTAL SERVICES OF POMONA LP
TSDf EPA ID:	CAD008364432
Trans Name:	RHO CHEM LLC
TSDf Alt EPA ID:	Not reported
TSDf Alt Name:	Not reported
Waste Code Description:	- Not reported
RCRA Code:	Not reported
Meth Code:	H141 - Storage, Bulking, And/Or Transfer Off Site--No Treatment/Reovery (H010-H129) Or (H131-H135)
Quantity Tons:	Not reported
Waste Quantity:	Not reported
Quantity Unit:	Not reported
Additional Code 1:	Not reported
Additional Code 2:	Not reported
Additional Code 3:	Not reported
Additional Code 4:	Not reported
Additional Code 5:	Not reported

CERS:
Name: FOOD 4 LESS #311
Address: 2070 W REDLANDS BLVD
City,State,Zip: REDLANDS, CA 92373
Site ID: 30860
CERS ID: 10039393
CERS Description: Chemical Storage Facilities

Evaluation:
Eval General Type: Compliance Evaluation Inspection
Eval Date: 03-02-2021
Violations Found: No
Eval Type: Routine done by local agency
Eval Notes: Not reported
Eval Division: San Bernardino County Fire Department
Eval Program: HMRRP
Eval Source: CERS,

Eval General Type: Compliance Evaluation Inspection
Eval Date: 01-12-2018
Violations Found: No
Eval Type: Routine done by local agency

Map ID
Direction
Distance
Elevation

MAP FINDINGS

Site

Database(s)

EDR ID Number
EPA ID Number

FOOD 4 LESS #311 (Continued)

S113147906

Eval Notes: Not reported
Eval Division: San Bernardino County Fire Department
Eval Program: HW
Eval Source: CERS,

Eval General Type: Compliance Evaluation Inspection
Eval Date: 01-29-2015
Violations Found: No
Eval Type: Routine done by local agency
Eval Notes: ROUTINE INSPECTION
Eval Division: San Bernardino County Fire Department
Eval Program: HMRRP
Eval Source: CERS,

Eval General Type: Compliance Evaluation Inspection
Eval Date: 01-12-2018
Violations Found: No
Eval Type: Routine done by local agency
Eval Notes: Not reported
Eval Division: San Bernardino County Fire Department
Eval Program: HMRRP
Eval Source: CERS,

Eval General Type: Compliance Evaluation Inspection
Eval Date: 01-29-2015
Violations Found: No
Eval Type: Routine done by local agency
Eval Notes: ROUTINE INSPECTION
Eval Division: San Bernardino County Fire Department
Eval Program: HW
Eval Source: CERS,

Eval General Type: Compliance Evaluation Inspection
Eval Date: 03-02-2021
Violations Found: No
Eval Type: Routine done by local agency
Eval Notes: Not reported
Eval Division: San Bernardino County Fire Department
Eval Program: HW
Eval Source: CERS,

Coordinates:
Site ID: 30860
Facility Name: FOOD 4 LESS #311
Env Int Type Code: HWG
Program ID: 10039393
Coord Name: Not reported
Ref Point Type Desc: Unknown,
Latitude: 34.064999
Longitude: -117.224762

Affiliation:
Affiliation Type Desc: CUPA District
Entity Name: San Bernardino County Fire
Entity Title: Not reported
Affiliation Address: 620 South E Street

Map ID
Direction
Distance
Elevation

MAP FINDINGS

Site

Database(s)

EDR ID Number
EPA ID Number

FOOD 4 LESS #311 (Continued)

S113147906

Affiliation City: San Bernardino
Affiliation State: CA
Affiliation Country: Not reported
Affiliation Zip: 92415-0153
Affiliation Phone: (909) 386-8401,

Affiliation Type Desc: Document Preparer
Entity Name: Ralphs Grocery Company
Entity Title: Not reported
Affiliation Address: Not reported
Affiliation City: Not reported
Affiliation State: Not reported
Affiliation Country: Not reported
Affiliation Zip: Not reported
Affiliation Phone: ,

Affiliation Type Desc: Facility Mailing Address
Entity Name: Mailing Address
Entity Title: Not reported
Affiliation Address: P.O. Box 54143
Affiliation City: Los Angeles
Affiliation State: CA
Affiliation Country: Not reported
Affiliation Zip: 90054-0143
Affiliation Phone: ,

Affiliation Type Desc: Operator
Entity Name: Ralphs Grocery Company
Entity Title: Not reported
Affiliation Address: Not reported
Affiliation City: Not reported
Affiliation State: Not reported
Affiliation Country: Not reported
Affiliation Zip: Not reported
Affiliation Phone: (310) 884-9000,

Affiliation Type Desc: Legal Owner
Entity Name: Ralphs Grocery Company
Entity Title: Not reported
Affiliation Address: P.O. Box 54143
Affiliation City: Los Angeles
Affiliation State: CA
Affiliation Country: United States
Affiliation Zip: 90054-0143
Affiliation Phone: (310) 884-9000,

Affiliation Type Desc: Environmental Contact
Entity Name: Edward Idian
Entity Title: Not reported
Affiliation Address: P.O. Box 54143
Affiliation City: Los Angeles
Affiliation State: CA
Affiliation Country: Not reported
Affiliation Zip: 90054-0143
Affiliation Phone: ,

Affiliation Type Desc: Identification Signer

Map ID
Direction
Distance
Elevation

MAP FINDINGS

Site

Database(s)

EDR ID Number
EPA ID Number

FOOD 4 LESS #311 (Continued)

S113147906

Entity Name: Edward Idian
Entity Title: Env Affairs Specialist
Affiliation Address: Not reported
Affiliation City: Not reported
Affiliation State: Not reported
Affiliation Country: Not reported
Affiliation Zip: Not reported
Affiliation Phone: ,

Affiliation Type Desc: Parent Corporation
Entity Name: Ralphps Grocery Company
Entity Title: Not reported
Affiliation Address: Not reported
Affiliation City: Not reported
Affiliation State: Not reported
Affiliation Country: Not reported
Affiliation Zip: Not reported
Affiliation Phone: ,

Affiliation Type Desc: Property Owner
Entity Name: CBRE, Inc. and Goldland P
Entity Title: Not reported
Affiliation Address: 4141 Inland Empire Blvd.,
Affiliation City: Ontario
Affiliation State: CA
Affiliation Country: United States
Affiliation Zip: 91764
Affiliation Phone: (909) 418-2293,

HWTS:

Name: FOOD 4 LESS #311
Address: 2070 W REDLANDS BLVD
Address 2: Not reported
City,State,Zip: REDLANDS, CA 92373
EPA ID: CAL000320494
Inactive Date: Not reported
Create Date: 06/07/2007
Last Act Date: Not reported
Mailing Name: Not reported
Mailing Address: PO BOX 80842
Mailing Address 2: Not reported
Mailing City,State,Zip: SEATTLE, WA 98108
Owner Name: RALPHS GROCERY CO
Owner Address: PO BOX 80842
Owner Address 2: Not reported
Owner City,State,Zip: SEATTLE, WA 98108
Contact Name: MATTHEW EATON
Contact Address: 1100 W. ARTESIA BLVD.
Contact Address 2: Not reported
City,State,Zip: COMPTON, CA 90220
Facility Status: Active
Facility Type: PERMANENT
Category: STATE
Latitude: 34.063098
Longitude: -117.224874

Map ID
Direction
Distance
Elevation

MAP FINDINGS

Site

Database(s)

EDR ID Number
EPA ID Number

FOOD 4 LESS #311 (Continued)

S113147906

NAICS:

EPA ID: CAL000320494
Create Date: 2009-12-03 12:41:18.000
NAICS Code: 45291
NAICS Description: Warehouse Clubs and Superstores
Issued EPA ID Date: 2007-06-07 13:36:57.71700
Inactive Date: Not reported
Facility Name: FOOD 4 LESS #311
Facility Address: 2070 W REDLANDS BLVD
Facility Address 2: Not reported
Facility City: REDLANDS
Facility County: Not reported
Facility State: CA
Facility Zip: 923736228

F28
SSE
1/8-1/4
0.175 mi.
926 ft.

FOOD 4 LESS #311
2070 W REDLANDS BLVD
REDLANDS, CA 92373

RCRA NonGen / NLR **1024817116**
CAL000320494

Site 2 of 3 in cluster F

Relative:
Higher
Actual:
1171 ft.

RCRA Listings:
Date Form Received by Agency: 20070607
Handler Name: Food 4 Less #311
Handler Address: 2070 W REDLANDS BLVD
Handler City,State,Zip: REDLANDS, CA 92373-6228
EPA ID: CAL000320494
Contact Name: SHERRIE WALTERS
Contact Address: 1100 W. ARTESIA BLVD.
Contact City,State,Zip: COMPTON, CA 90220
Contact Telephone: 310-884-4016
Contact Fax: 310-884-4625
Contact Email: SHERRIE.WALTERS@RALPHS.COM
Contact Title: Not reported
EPA Region: 09
Land Type: Not reported
Federal Waste Generator Description: Not a generator, verified
Non-Notifier: Not reported
Biennial Report Cycle: Not reported
Accessibility: Not reported
Active Site Indicator: Handler Activities
State District Owner: Not reported
State District: Not reported
Mailing Address: P.O. BOX 54143
Mailing City,State,Zip: LOS ANGELES, CA 90054-0000
Owner Name: Ralphs Grocery Co
Owner Type: Other
Operator Name: Sherrie Walters
Operator Type: Other
Short-Term Generator Activity: No
Importer Activity: No
Mixed Waste Generator: No
Transporter Activity: No
Transfer Facility Activity: No
Recycler Activity with Storage: No
Small Quantity On-Site Burner Exemption: No

Map ID
 Direction
 Distance
 Elevation

MAP FINDINGS

Site

Database(s)

EDR ID Number
 EPA ID Number

FOOD 4 LESS #311 (Continued)

1024817116

Smelting Melting and Refining Furnace Exemption:	No
Underground Injection Control:	No
Off-Site Waste Receipt:	No
Universal Waste Indicator:	Yes
Universal Waste Destination Facility:	Yes
Federal Universal Waste:	No
Active Site State-Reg Handler:	---
Federal Facility Indicator:	Not reported
Hazardous Secondary Material Indicator:	N
Sub-Part K Indicator:	Not reported
2018 GPRC Permit Baseline:	Not on the Baseline
2018 GPRC Renewals Baseline:	Not on the Baseline
202 GPRC Corrective Action Baseline:	No
Subject to Corrective Action Universe:	No
Non-TSDFs Where RCRA CA has Been Imposed Universe:	No
Corrective Action Priority Ranking:	No NCAPS ranking
Environmental Control Indicator:	No
Institutional Control Indicator:	No
Human Exposure Controls Indicator:	N/A
Groundwater Controls Indicator:	N/A
Significant Non-Complier Universe:	No
Unaddressed Significant Non-Complier Universe:	No
Addressed Significant Non-Complier Universe:	No
Significant Non-Complier With a Compliance Schedule Universe:	No
Financial Assurance Required:	Not reported
Handler Date of Last Change:	20180905
Recognized Trader-Importer:	No
Recognized Trader-Exporter:	No
Importer of Spent Lead Acid Batteries:	No
Exporter of Spent Lead Acid Batteries:	No
Recycler Activity Without Storage:	No
Manifest Broker:	No
Sub-Part P Indicator:	No

Handler - Owner Operator:

Owner/Operator Indicator:	Operator
Owner/Operator Name: SHERRIE WALTERS	
Legal Status:	Other
Date Became Current:	Not reported
Date Ended Current:	Not reported
Owner/Operator Address:	1100 W. ARTESIA BLVD.
Owner/Operator City,State,Zip:	COMPTON, CA 90220
Owner/Operator Telephone:	310-884-4016
Owner/Operator Telephone Ext:	Not reported
Owner/Operator Fax:	Not reported
Owner/Operator Email:	Not reported
Owner/Operator Indicator:	Owner
Owner/Operator Name: RALPHS GROCERY CO	
Legal Status:	Other
Date Became Current:	Not reported
Date Ended Current:	Not reported
Owner/Operator Address:	PO BOX 54143
Owner/Operator City,State,Zip:	LOS ANGELES, CA 90054-0000
Owner/Operator Telephone:	310-884-4016
Owner/Operator Telephone Ext:	Not reported

Map ID
Direction
Distance
Elevation

MAP FINDINGS

Site

Database(s)

EDR ID Number
EPA ID Number

FOOD 4 LESS #311 (Continued)

1024817116

Owner/Operator Fax: Not reported
Owner/Operator Email: Not reported

Historic Generators:

Receive Date: 20070607
Handler Name: FOOD 4 LESS #311
Federal Waste Generator Description: Not a generator, verified
State District Owner: Not reported
Large Quantity Handler of Universal Waste: No
Recognized Trader Importer: No
Recognized Trader Exporter: No
Spent Lead Acid Battery Importer: No
Spent Lead Acid Battery Exporter: No
Current Record: Yes
Non Storage Recycler Activity: Not reported
Electronic Manifest Broker: Not reported

List of NAICS Codes and Descriptions:

NAICS Code: 45291
NAICS Description: WAREHOUSE CLUBS AND SUPERCENTERS

Facility Has Received Notices of Violations:

Violations: No Violations Found

Evaluation Action Summary:

Evaluations: No Evaluations Found

F29
SSE
1/8-1/4
0.175 mi.
926 ft.

FOOD 4 LESS #311
2070 W REDLANDS BLVD
REDLANDS, CA 92373

San Bern. Co. Permit S105159284
N/A

Site 3 of 3 in cluster F

Relative:
Higher

San Bern. Co. Permit:

Actual:
1171 ft.

Name: FOOD 4 LESS #311
Address: 2070 W REDLANDS BLVD
City,State,Zip: REDLANDS, CA 92373
Region: SAN BERNARDINO
Facility ID: FA0003293
Owner: RALPHS GROCERY COMPANY
Permit Number: PT0006523
Permit Category: HAZARDOUS MATERIALS 1-3 CHEMICALS
Facility Status: ACTIVE
Expiration Date: 10/31/2023

Name: FOOD 4 LESS #311
Address: 2070 W REDLANDS BLVD
City,State,Zip: REDLANDS, CA 92373
Region: SAN BERNARDINO
Facility ID: FA0003293
Owner: RALPHS GROCERY COMPANY
Permit Number: PT0024785
Permit Category: CONDITIONALLY EXEMPT SM QTY GENERATOR
Facility Status: ACTIVE
Expiration Date: 10/31/2023

Map ID
Direction
Distance
Elevation

MAP FINDINGS

Site

Database(s)

EDR ID Number
EPA ID Number

30
NE
1/8-1/4
0.199 mi.
1051 ft.

DIRT CHEAP DBA DCG FULFILLMENT
1300 CALIFORNIA ST
REDLANDS, CA 92374

CERS HAZ WASTE
NPDES
San Bern. Co. Permit
CIWQS
CERS

S117041704
N/A

Relative:
Higher
Actual:
1170 ft.

CERS HAZ WASTE:
Name: DIRT CHEAP DBA DCG FULFILLMENT
Address: 1300 CALIFORNIA ST
City,State,Zip: REDLANDS, CA 92374
Site ID: 441955
CERS ID: 10770190
CERS Description: Hazardous Waste Generator

NPDES:
Name: REDLANDS COMMERCE CENTER BUILDING 3
Address: 1300 CALIFORNIA STREET
City,State,Zip: REDLANDS, CA 92408
Facility Status: Not reported
NPDES Number: Not reported
Region: Not reported
Agency Number: Not reported
Regulatory Measure ID: Not reported
Place ID: Not reported
Order Number: Not reported
WDID: Not reported
Regulatory Measure Type: Construction
Program Type: Not reported
Adoption Date Of Regulatory Measure: Not reported
Effective Date Of Regulatory Measure: Not reported
Termination Date Of Regulatory Measure: Not reported
Expiration Date Of Regulatory Measure: Not reported
Discharge Address: Not reported
Discharge Name: Not reported
Discharge City: Not reported
Discharge State: Not reported
Discharge Zip: Not reported
Status: Returned
Status Date: 09/24/2014
Operator Name: Redlands Development LLC
Operator Address: 901 Via Piemonte
Operator City: Ontario
Operator State: California
Operator Zip: 91764

San Bern. Co. Permit:
Name: DIRT CHEAP DBA DCG FULFILLMENT
Address: 1300 CALIFORNIA ST
City,State,Zip: REDLANDS, CA 92374
Region: SAN BERNARDINO
Facility ID: FA0018037
Owner: Dirt Cheap DBA DCG Fulfillment
Permit Number: PT0038969
Permit Category: HAZARDOUS MATERIALS 1-3 CHEMICALS
Facility Status: ACTIVE
Expiration Date: 08/31/2023

Name: DIRT CHEAP DBA DCG FULFILLMENT

Map ID
Direction
Distance
Elevation

MAP FINDINGS

Site

Database(s)

EDR ID Number
EPA ID Number

DIRT CHEAP DBA DCG FULFILLMENT (Continued)

S117041704

Address: 1300 CALIFORNIA ST
City,State,Zip: REDLANDS, CA 92374
Region: SAN BERNARDINO
Facility ID: FA0018037
Owner: Dirt Cheap DBA DCG Fulfillment
Permit Number: PT0040738
Permit Category: CONDITIONALLY EXEMPT SM QTY GENERATOR
Facility Status: ACTIVE
Expiration Date: 08/31/2023

CIWQS:

Name: REDLANDS COMMERCE CENTER BUILDING 3
Address: 1300 CALIFORNIA STREET
City,State,Zip: REDLANDS, CA 92408
Agency: Redlands Development LLC
Agency Address: 901 Via Piemonte Suite 175, Ontario, CA 91764
Place/Project Type: Construction - Commercial
SIC/NAICS: Not reported
Region: 8
Program: CONSTW
Regulatory Measure Status: Terminated
Regulatory Measure Type: Storm water construction
Order Number: 2009-0009-DWQ
WDID: 8 36C370481
NPDES Number: CAS000002
Adoption Date: Not reported
Effective Date: 08/05/2014
Termination Date: 07/08/2015
Expiration/Review Date: Not reported
Design Flow: Not reported
Major/Minor: Not reported
Complexity: Not reported
TTWQ: Not reported
Enforcement Actions within 5 years: 0
Violations within 5 years: 0
Latitude: 34.07807
Longitude: -117.22336

CERS:

Name: DIRT CHEAP DBA DCG FULFILLMENT
Address: 1300 CALIFORNIA ST
City,State,Zip: REDLANDS, CA 92374
Site ID: 441955
CERS ID: 10770190
CERS Description: Chemical Storage Facilities

Violations:

Site ID: 441955
Site Name: Dirt Cheap Dba DCG Fulfillment
Violation Date: 06-16-2021
Citation: 22 CCR 12 66262.12 - California Code of Regulations, Title 22, Chapter 12, Section(s) 66262.12
Violation Description: Failure to obtain an Identification Number prior to treating, storing, disposing of, transporting or offering for transportation any hazardous waste.
Violation Notes: Returned to compliance on 07/22/2021. OBSERVATION: The generator has not obtained an active EPA ID number to manage hazardous waste. A

Map ID
Direction
Distance
Elevation

MAP FINDINGS

Site

Database(s)

EDR ID Number
EPA ID Number

DIRT CHEAP DBA DCG FULFILLMENT (Continued)

S117041704

hazardous waste generator shall not treat, store, dispose of, transport or offer for transportation, hazardous waste without an active EPA ID number. CORRECTIVE ACTION: Submit documentation to the CUPA demonstrating that you have obtained an EPA ID number.

Violation Division: San Bernardino County Fire Department
Violation Program: HW
Violation Source: CERS,

Site ID: 441955
Site Name: Dirt Cheap Dba DCG Fulfillment
Violation Date: 06-16-2021
Citation: Un-Specified
Violation Description: Hazardous Waste Generator Program - Administration/Documentation - General Local Ordinance
Violation Notes: Returned to compliance on 07/22/2021. OBSERVATION: Facility is a hazardous waste generator and has not submitted the required reporting information via CERS CORRECTIVE ACTION: Provide updated facility reporting information electronically via CERS.

Violation Division: San Bernardino County Fire Department
Violation Program: HW
Violation Source: CERS,

Site ID: 441955
Site Name: Dirt Cheap Dba DCG Fulfillment
Violation Date: 06-16-2021
Citation: Un-Specified
Violation Description: Hazardous Waste Generator Program - Administration/Documentation - General Local Ordinance
Violation Notes: Returned to compliance on 07/22/2021. OBSERVATION: Per Mr Seymour this Facility occasionally generates hazardous waste in the form of used oil filters and potentially used oil. Facility has not obtained a hazardous waste generator permit. CORRECTIVE ACTION: Submit payment for all required permits upon receipt of the invoice.

Violation Division: San Bernardino County Fire Department
Violation Program: HW
Violation Source: CERS,

Site ID: 441955
Site Name: Dirt Cheap Dba DCG Fulfillment
Violation Date: 07-12-2018
Citation: Un-Specified
Violation Description: Business Plan Program - Administration/Documentation - General Local Ordinance
Violation Notes: Returned to compliance on 08/14/2018. Failure to obtain and maintain a CUPA Hazardous Materials Handler permit (SBCC 23.0602(a)) OBSERVATION: CUPA Hazardous materials handler permit was not obtained. CORRECTIVE ACTION: Pay all applicable permit fees upon receipt of invoice.

Violation Division: San Bernardino County Fire Department
Violation Program: HMRRP
Violation Source: CERS,

Site ID: 441955
Site Name: Dirt Cheap Dba DCG Fulfillment
Violation Date: 07-12-2018
Citation: HSC 6.95 25507 - California Health and Safety Code, Chapter 6.95, Section(s) 25507
Violation Description: Failure to adequately establish and implement a business plan when

Map ID
Direction
Distance
Elevation

MAP FINDINGS

Site

Database(s)

EDR ID Number
EPA ID Number

DIRT CHEAP DBA DCG FULFILLMENT (Continued)

S117041704

Violation Notes: storing/handling a hazardous material at or above reportable quantities.
Returned to compliance on 08/14/2018. OBSERVATION: Business plan was not established. CORRECTIVE ACTION: Establish and implement the business plan.

Violation Division: San Bernardino County Fire Department
Violation Program: HMRRP
Violation Source: CERS,

Site ID: 441955
Site Name: Dirt Cheap Dba DCG Fulfillment
Violation Date: 07-12-2018
Citation: HSC 6.95 25508(a)(1) - California Health and Safety Code, Chapter 6.95, Section(s) 25508(a)(1)

Violation Description: Failure to complete and electronically submit a business plan when storing/handling a hazardous material at or above reportable quantities.

Violation Notes: Returned to compliance on 08/14/2018. OBSERVATION: Business plan was not submitted into the California Environmental Reporting System (CERS). CORRECTIVE ACTION: Submit an accurate and complete business plan into the California Environmental Reporting System (CERS).

Violation Division: San Bernardino County Fire Department
Violation Program: HMRRP
Violation Source: CERS,

Evaluation:

Eval General Type: Compliance Evaluation Inspection
Eval Date: 06-16-2021
Violations Found: No
Eval Type: Routine done by local agency
Eval Notes: Not reported
Eval Division: San Bernardino County Fire Department
Eval Program: HMRRP
Eval Source: CERS,

Eval General Type: Compliance Evaluation Inspection
Eval Date: 07-12-2018
Violations Found: Yes
Eval Type: Routine done by local agency
Eval Notes: Not reported
Eval Division: San Bernardino County Fire Department
Eval Program: HMRRP
Eval Source: CERS,

Eval General Type: Compliance Evaluation Inspection
Eval Date: 06-16-2021
Violations Found: Yes
Eval Type: Routine done by local agency
Eval Notes: Not reported
Eval Division: San Bernardino County Fire Department
Eval Program: HW
Eval Source: CERS,

Coordinates:

Site ID: 441955
Facility Name: Dirt Cheap Dba DCG Fulfillment

Map ID
Direction
Distance
Elevation

MAP FINDINGS

Site

Database(s)

EDR ID Number
EPA ID Number

DIRT CHEAP DBA DCG FULFILLMENT (Continued)

S117041704

Env Int Type Code: HMBP
Program ID: 10770190
Coord Name: Not reported
Ref Point Type Desc: Center of a facility or station.,
Latitude: 34.072150
Longitude: -117.223880

Affiliation:

Affiliation Type Desc: Facility Mailing Address
Entity Name: Mailing Address
Entity Title: Not reported
Affiliation Address: 1060 Wineville Ave
Affiliation City: Ontario
Affiliation State: CA
Affiliation Country: Not reported
Affiliation Zip: 91764
Affiliation Phone: ,

Affiliation Type Desc: Identification Signer
Entity Name: Joan Hudson
Entity Title: V.P. Admin
Affiliation Address: Not reported
Affiliation City: Not reported
Affiliation State: Not reported
Affiliation Country: Not reported
Affiliation Zip: Not reported
Affiliation Phone: ,

Affiliation Type Desc: Parent Corporation
Entity Name: Dirt Cheap DBA DCG Fulfillment
Entity Title: Not reported
Affiliation Address: Not reported
Affiliation City: Not reported
Affiliation State: Not reported
Affiliation Country: Not reported
Affiliation Zip: Not reported
Affiliation Phone: ,

Affiliation Type Desc: Environmental Contact
Entity Name: Joan Hudson
Entity Title: Not reported
Affiliation Address: 1060 Wineville Ave
Affiliation City: Ontario
Affiliation State: CA
Affiliation Country: Not reported
Affiliation Zip: 91764
Affiliation Phone: ,

Affiliation Type Desc: Legal Owner
Entity Name: Dirt Cheap DBA DCG Fulfillment
Entity Title: Not reported
Affiliation Address: 1060 Wineville Ave
Affiliation City: Ontario
Affiliation State: CA
Affiliation Country: United States
Affiliation Zip: 91764
Affiliation Phone: (909) 204-3200,

Map ID
 Direction
 Distance
 Elevation

MAP FINDINGS

Site

Database(s)

EDR ID Number
 EPA ID Number

DIRT CHEAP DBA DCG FULFILLMENT (Continued)

S117041704

Affiliation Type Desc: CUPA District
 Entity Name: San Bernardino County Fire
 Entity Title: Not reported
 Affiliation Address: 620 South E Street
 Affiliation City: San Bernardino
 Affiliation State: CA
 Affiliation Country: Not reported
 Affiliation Zip: 92415-0153
 Affiliation Phone: (909) 386-8401,

Affiliation Type Desc: Operator
 Entity Name: Dirt Cheap DBA DCG Fulfillment
 Entity Title: Not reported
 Affiliation Address: Not reported
 Affiliation City: Not reported
 Affiliation State: Not reported
 Affiliation Country: Not reported
 Affiliation Zip: Not reported
 Affiliation Phone: (909) 204-3200,

Affiliation Type Desc: Document Preparer
 Entity Name: Joan Hudson
 Entity Title: Not reported
 Affiliation Address: Not reported
 Affiliation City: Not reported
 Affiliation State: Not reported
 Affiliation Country: Not reported
 Affiliation Zip: Not reported
 Affiliation Phone: ,

G31
SSE
 1/8-1/4
 0.202 mi.
 1068 ft.

REDLANDS PAVILLION CLEANERS
2094 W REDLANDS BLVD STE G
REDLANDS, CA 92373

DRYCLEANERS
 San Bern. Co. Permit

S106112248
 N/A

Site 1 of 6 in cluster G

Relative:
Higher

DRYCLEANERS:

Actual:
1167 ft.

Name: REDLANDS PAVILLION CLEANERS
 Address: 2094 W REDLANDS BLVD STE G
 City,State,Zip: REDLANDS, CA 923730000
 EPA Id: CAL000291045
 NAICS Code: 81232
 NAICS Description: Drycleaning and Laundry Services (except Coin-Operated)
 SIC Code: 7211
 SIC Description: Power Laundries, Family and Commercial
 Create Date: 02/10/2005
 Facility Active: No
 Inactive Date: 06/30/2015
 Facility Addr2: Not reported
 Owner Name: FABRICARE LLC
 Owner Address: 2094 W REDLANDS BLVD STE G
 Owner Address 2: Not reported
 Owner Telephone: 9097923767
 Contact Name: CHRIS DE ALWIS / MANAGER
 Contact Address: 2094 W REDLANDS BLVD STE G
 Contact Address 2: Not reported
 Contact Telephone: 9097923767

Map ID
Direction
Distance
Elevation

MAP FINDINGS

Site

Database(s)

EDR ID Number
EPA ID Number

REDLANDS PAVILLION CLEANERS (Continued)

S106112248

Contact Fax: 9097923767
Mailing Name: Not reported
Mailing Address 1: 2094 W REDLANDS BLVD STE G
Mailing Address 2: Not reported
Mailing City: REDLANDS
Mailing State: CA
Mailing Zip: 923730000
Owner Fax: 0
Region Code: 4
Latitude: 34.063049
Longitude: -117.226108

San Bern. Co. Permit:

Name: REDLANDS PAVILLION CLEANERS
Address: 2094 W REDLANDS BLVD STE G
City,State,Zip: REDLANDS, CA 92373
Region: SAN BERNARDINO
Facility ID: FA0005647
Owner: FABRICURE LLC
Permit Number: PT0006836
Permit Category: HAZARDOUS MATERIALS 1-3 CHEMICALS
Facility Status: INACTIVE
Expiration Date: 01/31/2016

Name: REDLANDS PAVILLION CLEANERS
Address: 2094 W REDLANDS BLVD STE G
City,State,Zip: REDLANDS, CA 92373
Region: SAN BERNARDINO
Facility ID: FA0005647
Owner: FABRICURE LLC
Permit Number: PT0006835
Permit Category: SMALL QUANTITY GENERATOR
Facility Status: INACTIVE
Expiration Date: 01/31/2016

G32
SSE
1/8-1/4
0.202 mi.
1068 ft.

FABRICURE LLC/REDLANDS PAVILLION CLEANER
2094 W REDLANDS BLVD #G
REDLANDS, CA 92373

DRYCLEANERS **S121695164**
N/A

Site 2 of 6 in cluster G

Relative:
Higher
Actual:
1167 ft.

DRYCLEAN SOUTH COAST:

Name: FABRICURE LLC/REDLANDS PAVILLION CLEANER
Address: 2094 W REDLANDS BLVD #G
City,State,Zip: REDLANDS, CA 92373
Facility ID: 135139
Application Number: 410789
Permit Number: F58234
Status: A
Representative Name: CHRISTOPHER DE ALWIS
Representative Telephone: 909 7923767
Permit Status: INACTIVE
BCAT Number: 000603
BCAT Description: DRY CLEANING, DRY-TO-DRY NV, W/ SIC, PERC
CCAT Number: Not reported
CCAT Description: Not reported
UTM East: 0

Map ID
 Direction
 Distance
 Elevation

MAP FINDINGS

Site

Database(s)

EDR ID Number
 EPA ID Number

FABRICURE LLC/REDLANDS PAVILLION CLEANER (Continued)

S121695164

UTM North: 0
 Application Date: 01/14/2003
 PO Issue Date: 01/30/2003
 NAICS Code: 812320
 SIC Code: 9999

G33
SSE
 1/8-1/4
 0.202 mi.
 1068 ft.

PAVILION SMILE DENTAL
2094 W REDLANDS BLVD
REDLANDS, CA 92373

RCRA NonGen / NLR

1024825235
CAL000350569

Site 3 of 6 in cluster G

Relative:
Higher
Actual:
1167 ft.

RCRA Listings:	
Date Form Received by Agency:	20100303
Handler Name:	Pavilion Smile Dental
Handler Address:	2094 W REDLANDS BLVD
Handler City,State,Zip:	REDLANDS, CA 92373-6266
EPA ID:	CAL000350569
Contact Name:	FELIZA HELEN BANEZ, DDS
Contact Address:	2094 W REDLANDS BLVD
Contact City,State,Zip:	REDLANDS, CA 92373
Contact Telephone:	909-792-0500
Contact Fax:	909-792-0598
Contact Email:	PAVILIONSMILEDENTAL@HOTMAIL.COM
Contact Title:	Not reported
EPA Region:	09
Land Type:	Not reported
Federal Waste Generator Description:	Not a generator, verified
Non-Notifier:	Not reported
Biennial Report Cycle:	Not reported
Accessibility:	Not reported
Active Site Indicator:	Handler Activities
State District Owner:	Not reported
State District:	Not reported
Mailing Address:	2094 W REDLANDS BLVD
Mailing City,State,Zip:	REDLANDS, CA 92373-6266
Owner Name:	Feliza Helen Banez Corporation
Owner Type:	Other
Operator Name:	Feliza Helen Banez, Dds
Operator Type:	Other
Short-Term Generator Activity:	No
Importer Activity:	No
Mixed Waste Generator:	No
Transporter Activity:	No
Transfer Facility Activity:	No
Recycler Activity with Storage:	No
Small Quantity On-Site Burner Exemption:	No
Smelting Melting and Refining Furnace Exemption:	No
Underground Injection Control:	No
Off-Site Waste Receipt:	No
Universal Waste Indicator:	Yes
Universal Waste Destination Facility:	Yes
Federal Universal Waste:	No
Active Site State-Reg Handler:	---
Federal Facility Indicator:	Not reported
Hazardous Secondary Material Indicator:	N
Sub-Part K Indicator:	Not reported
2018 GPRA Permit Baseline:	Not on the Baseline

Map ID
Direction
Distance
Elevation

MAP FINDINGS

Site

Database(s)

EDR ID Number
EPA ID Number

PAVILION SMILE DENTAL (Continued)

1024825235

2018 GPRA Renewals Baseline:	Not on the Baseline
202 GPRA Corrective Action Baseline:	No
Subject to Corrective Action Universe:	No
Non-TSDFs Where RCRA CA has Been Imposed Universe:	No
Corrective Action Priority Ranking:	No NCAPS ranking
Environmental Control Indicator:	No
Institutional Control Indicator:	No
Human Exposure Controls Indicator:	N/A
Groundwater Controls Indicator:	N/A
Significant Non-Complier Universe:	No
Unaddressed Significant Non-Complier Universe:	No
Addressed Significant Non-Complier Universe:	No
Significant Non-Complier With a Compliance Schedule Universe:	No
Financial Assurance Required:	Not reported
Handler Date of Last Change:	20180905
Recognized Trader-Importer:	No
Recognized Trader-Exporter:	No
Importer of Spent Lead Acid Batteries:	No
Exporter of Spent Lead Acid Batteries:	No
Recycler Activity Without Storage:	No
Manifest Broker:	No
Sub-Part P Indicator:	No

Handler - Owner Operator:

Owner/Operator Indicator:	Owner
Owner/Operator Name:	FELIZA HELEN BANEZ CORPORATION
Legal Status:	Other
Date Became Current:	Not reported
Date Ended Current:	Not reported
Owner/Operator Address:	2094 W REDLANDS BLVD
Owner/Operator City,State,Zip:	REDLANDS, CA 92373-6266
Owner/Operator Telephone:	909-792-0500
Owner/Operator Telephone Ext:	Not reported
Owner/Operator Fax:	Not reported
Owner/Operator Email:	Not reported

Owner/Operator Indicator:	Operator
Owner/Operator Name:	FELIZA HELEN BANEZ, DDS
Legal Status:	Other
Date Became Current:	Not reported
Date Ended Current:	Not reported
Owner/Operator Address:	2094 W REDLANDS BLVD
Owner/Operator City,State,Zip:	REDLANDS, CA 92373
Owner/Operator Telephone:	909-792-0500
Owner/Operator Telephone Ext:	Not reported
Owner/Operator Fax:	Not reported
Owner/Operator Email:	Not reported

Historic Generators:

Receive Date:	20100303
Handler Name:	PAVILION SMILE DENTAL
Federal Waste Generator Description:	Not a generator, verified
State District Owner:	Not reported
Large Quantity Handler of Universal Waste:	No
Recognized Trader Importer:	No

Map ID
 Direction
 Distance
 Elevation

MAP FINDINGS

Site

Database(s)

EDR ID Number
 EPA ID Number

PAVILION SMILE DENTAL (Continued)

1024825235

Recognized Trader Exporter:	No
Spent Lead Acid Battery Importer:	No
Spent Lead Acid Battery Exporter:	No
Current Record:	Yes
Non Storage Recycler Activity:	Not reported
Electronic Manifest Broker:	Not reported

List of NAICS Codes and Descriptions:

NAICS Code:	56299
NAICS Description:	ALL OTHER WASTE MANAGEMENT SERVICES

Facility Has Received Notices of Violations:

Violations:	No Violations Found
-------------	---------------------

Evaluation Action Summary:

Evaluations:	No Evaluations Found
--------------	----------------------

G34
SSE
1/8-1/4
0.202 mi.
1068 ft.

CLEANERS FOR LESS
2094 W REDLANDS BLVD
REDLANDS, CA 92373
Site 4 of 6 in cluster G

RCRA-SQG **1000857692**
FINDS **CAD983671371**
ECHO

Relative:
Higher
Actual:
1167 ft.

RCRA Listings:	
Date Form Received by Agency:	19930715
Handler Name:	Cleaners For Less
Handler Address:	2094 W REDLANDS BLVD
Handler City,State,Zip:	REDLANDS, CA 92373
EPA ID:	CAD983671371
Contact Name:	REDA GUIRGIS
Contact Address:	2094 W REDLANDS BLVD
Contact City,State,Zip:	REDLANDS, CA 92373
Contact Telephone:	909-792-5442
Contact Fax:	Not reported
Contact Email:	Not reported
Contact Title:	Not reported
EPA Region:	09
Land Type:	Private
Federal Waste Generator Description:	Small Quantity Generator
Non-Notifier:	Not reported
Biennial Report Cycle:	Not reported
Accessibility:	Not reported
Active Site Indicator:	Handler Activities
State District Owner:	Not reported
State District:	Not reported
Mailing Address:	W REDLANDS BLVD
Mailing City,State,Zip:	REDLANDS, CA 92373
Owner Name:	Reda Guirgis
Owner Type:	Private
Operator Name:	Not reported
Operator Type:	Not reported
Short-Term Generator Activity:	No
Importer Activity:	No
Mixed Waste Generator:	No
Transporter Activity:	No

Map ID
 Direction
 Distance
 Elevation

MAP FINDINGS

Site

Database(s)

EDR ID Number
 EPA ID Number

CLEANERS FOR LESS (Continued)

1000857692

Transfer Facility Activity:	No
Recycler Activity with Storage:	No
Small Quantity On-Site Burner Exemption:	No
Smelting Melting and Refining Furnace Exemption:	No
Underground Injection Control:	No
Off-Site Waste Receipt:	No
Universal Waste Indicator:	No
Universal Waste Destination Facility:	No
Federal Universal Waste:	No
Active Site State-Reg Handler:	---
Federal Facility Indicator:	Not reported
Hazardous Secondary Material Indicator:	NN
Sub-Part K Indicator:	Not reported
2018 GPRC Permit Baseline:	Not on the Baseline
2018 GPRC Renewals Baseline:	Not on the Baseline
202 GPRC Corrective Action Baseline:	No
Subject to Corrective Action Universe:	No
Non-TSDFs Where RCRA CA has Been Imposed Universe:	No
Corrective Action Priority Ranking:	No NCAPS ranking
Environmental Control Indicator:	No
Institutional Control Indicator:	No
Human Exposure Controls Indicator:	N/A
Groundwater Controls Indicator:	N/A
Significant Non-Complier Universe:	No
Unaddressed Significant Non-Complier Universe:	No
Addressed Significant Non-Complier Universe:	No
Significant Non-Complier With a Compliance Schedule Universe:	No
Financial Assurance Required:	Not reported
Handler Date of Last Change:	20000915
Recognized Trader-Importer:	No
Recognized Trader-Exporter:	No
Importer of Spent Lead Acid Batteries:	No
Exporter of Spent Lead Acid Batteries:	No
Recycler Activity Without Storage:	Not reported
Manifest Broker:	Not reported
Sub-Part P Indicator:	No

Handler - Owner Operator:

Owner/Operator Indicator:	Owner
Owner/Operator Name: REDA GUIRGIS	
Legal Status:	Private
Date Became Current:	Not reported
Date Ended Current:	Not reported
Owner/Operator Address:	2094 W REDLANDS BLVD
Owner/Operator City,State,Zip:	REDLANDS, CA 92373
Owner/Operator Telephone:	909-792-5442
Owner/Operator Telephone Ext:	Not reported
Owner/Operator Fax:	Not reported
Owner/Operator Email:	Not reported

Historic Generators:

Receive Date:	19930715
Handler Name: CLEANERS FOR LESS	
Federal Waste Generator Description:	Small Quantity Generator
State District Owner:	Not reported

Map ID
 Direction
 Distance
 Elevation

MAP FINDINGS

Site

Database(s)

EDR ID Number
 EPA ID Number

CLEANERS FOR LESS (Continued)

1000857692

Large Quantity Handler of Universal Waste: No
 Recognized Trader Importer: No
 Recognized Trader Exporter: No
 Spent Lead Acid Battery Importer: No
 Spent Lead Acid Battery Exporter: No
 Current Record: Yes
 Non Storage Recycler Activity: Not reported
 Electronic Manifest Broker: Not reported

List of NAICS Codes and Descriptions:

NAICS Codes: No NAICS Codes Found

Facility Has Received Notices of Violations:

Violations: No Violations Found

Evaluation Action Summary:

Evaluations: No Evaluations Found

FINDS:

Registry ID: 110002901469

[Click Here for FRS Facility Detail Report:](#)

Environmental Interest/Information System:

RCRAInfo is a national information system that supports the Resource Conservation and Recovery Act (RCRA) program through the tracking of events and activities related to facilities that generate, transport, and treat, store, or dispose of hazardous waste. RCRAInfo allows RCRA program staff to track the notification, permit, compliance, and corrective action activities required under RCRA.

[Click this hyperlink](#) while viewing on your computer to access additional FINDS: detail in the EDR Site Report.

ECHO:

Envid: 1000857692
 Registry ID: 110002901469
 DFR URL: <http://echo.epa.gov/detailed-facility-report?fid=110002901469>
 Name: CLEANERS FOR LESS
 Address: 2094 W REDLANDS BLVD
 City,State,Zip: REDLANDS, CA 92373

G35
SSE
1/8-1/4
0.202 mi.
1068 ft.

REDLANDS PAVILIONS CLEANERS
2094 W REDLANDS BLVD #G
REDLANDS, CA 92373

DRYCLEANERS **S121694452**
N/A

Site 5 of 6 in cluster G

Relative:
Higher
Actual:
1167 ft.

DRYCLEAN SOUTH COAST:
 Name: REDLANDS PAVILIONS CLEANERS
 Address: 2094 W REDLANDS BLVD #G
 City,State,Zip: REDLANDS, CA 92373
 Facility ID: 121352
 Application Number: 365088
 Permit Number: Not reported
 Status: S

Map ID
 Direction
 Distance
 Elevation

MAP FINDINGS

Site

Database(s)

EDR ID Number
 EPA ID Number

REDLANDS PAVILIONS CLEANERS (Continued)

S121694452

Representative Name: MARIO MENA
 Representative Telephone: 951 7823767
 Permit Status: Not reported
 BCAT Number: 000601
 BCAT Description: DRY CLEANING, DRY-TO-DRY NON-VENT, PERC
 CCAT Number: Not reported
 CCAT Description: Not reported
 UTM East: 479.13198853
 UTM North: 3768.9780273
 Application Date: 01/19/2000
 PO Issue Date: 12/31/9999
 NAICS Code: Not reported
 SIC Code: 9999

Name: REDLANDS PAVILIONS CLEANERS
 Address: 2094 W REDLANDS BLVD #G
 City,State,Zip: REDLANDS, CA 92373
 Facility ID: 121352
 Application Number: 400722
 Permit Number: F51989
 Status: S
 Representative Name: MARIO MENA
 Representative Telephone: 951 7823767
 Permit Status: INACTIVE
 BCAT Number: 000603
 BCAT Description: DRY CLEANING, DRY-TO-DRY NV, W/ SIC, PERC
 CCAT Number: Not reported
 CCAT Description: Not reported
 UTM East: 479.13198853
 UTM North: 3768.9780273
 Application Date: 04/30/2002
 PO Issue Date: 05/09/2002
 NAICS Code: Not reported
 SIC Code: 9999

G36
SSE
1/8-1/4
0.202 mi.
1068 ft.

RAINBOW CLEANERS
2094 W REDLANDS BLVD
REDLANDS, CA 92373

DRYCLEANERS S121700582
N/A

Site 6 of 6 in cluster G

Relative:
Higher
Actual:
1167 ft.

DRYCLEAN SOUTH COAST:
 Name: RAINBOW CLEANERS
 Address: 2094 W REDLANDS BLVD
 City,State,Zip: REDLANDS, CA 92373
 Facility ID: 97014
 Application Number: 282761
 Permit Number: D74734
 Status: A
 Representative Name: REDA R GUIRGIS
 Representative Telephone: 818 9649818
 Permit Status: INACTIVE
 BCAT Number: 000234
 BCAT Description: DRY CLEANING EQUIP PERCHLOROETHYLENE
 CCAT Number: 52
 CCAT Description: REFRIGERATED CONDENSER
 UTM East: 0
 UTM North: 0

Map ID
Direction
Distance
Elevation

MAP FINDINGS

Site

Database(s)

EDR ID Number
EPA ID Number

RAINBOW CLEANERS (Continued)

S121700582

Application Date: 06/25/1993
PO Issue Date: 06/29/1993
NAICS Code: 112990
SIC Code: 7216

H37
WNW
1/8-1/4
0.246 mi.
1301 ft.

AFI 2250 WEST LUGONIA AVENUE
2250 WEST LUGONIA AVENUE
REDLANDS, CA 92374

Site 1 of 3 in cluster H

CERS HAZ WASTE
CERS TANKS
NPDES
San Bern. Co. Permit
CIWQS
CERS

S118397659
N/A

Relative:
Lower

Actual:
1140 ft.

CERS HAZ WASTE:

Name: ASHLEY FURNITURE REDLANDS 3RD
Address: 2250 W LUGONIA AVE
City,State,Zip: REDLANDS, CA 92374
Site ID: 385492
CERS ID: 10642303
CERS Description: Hazardous Waste Generator

CERS TANKS:

Name: ASHLEY FURNITURE REDLANDS 3RD
Address: 2250 W LUGONIA AVE
City,State,Zip: REDLANDS, CA 92374
Site ID: 385492
CERS ID: 10642303
CERS Description: Aboveground Petroleum Storage

NPDES:

Name: AFI 2250 WEST LUGONIA AVENUE
Address: 2250 WEST LUGONIA AVENUE
City,State,Zip: REDLANDS, CA 92374
Facility Status: Active
NPDES Number: CAS000001
Region: 8
Agency Number: 0
Regulatory Measure ID: 465225
Place ID: Not reported
Order Number: 97-03-DWQ
WDID: 8 36NEC001213
Regulatory Measure Type: Enrollee
Program Type: Industrial
Adoption Date Of Regulatory Measure: Not reported
Effective Date Of Regulatory Measure: 10/14/2015
Termination Date Of Regulatory Measure: Not reported
Expiration Date Of Regulatory Measure: Not reported
Discharge Address: One Ashley Way
Discharge Name: Ashley Furniture Industries Inc
Discharge City: Arcadia
Discharge State: Wisconsin
Discharge Zip: 54612
Status: Not reported
Status Date: Not reported
Operator Name: Not reported
Operator Address: Not reported
Operator City: Not reported
Operator State: Not reported

Map ID
Direction
Distance
Elevation

MAP FINDINGS

Site

Database(s)

EDR ID Number
EPA ID Number

AFI 2250 WEST LUGONIA AVENUE (Continued)

S118397659

Operator Zip: Not reported

NPDES as of 03/2018:

NPDES Number: CAS000001

Status: Active

Agency Number: 0

Region: 8

Regulatory Measure ID: 465225

Order Number: 97-03-DWQ

Regulatory Measure Type: Enrollee

Place ID: Not reported

WDID: 8 36NEC001213

Program Type: Industrial

Adoption Date Of Regulatory Measure: Not reported

Effective Date Of Regulatory Measure: 10/14/2015

Expiration Date Of Regulatory Measure: Not reported

Termination Date Of Regulatory Measure: Not reported

Discharge Name: Ashley Furniture Industry Incorporation

Discharge Address: One Ashley Way

Discharge City: Arcadia

Discharge State: Wisconsin

Discharge Zip: 54612

Received Date: Not reported

Processed Date: Not reported

Status: Not reported

Status Date: Not reported

Place Size: Not reported

Place Size Unit: Not reported

Contact: Not reported

Contact Title: Not reported

Contact Phone: Not reported

Contact Phone Ext: Not reported

Contact Email: Not reported

Operator Name: Not reported

Operator Address: Not reported

Operator City: Not reported

Operator State: Not reported

Operator Zip: Not reported

Operator Contact: Not reported

Operator Contact Title: Not reported

Operator Contact Phone: Not reported

Operator Contact Phone Ext: Not reported

Operator Contact Email: Not reported

Operator Type: Not reported

Developer: Not reported

Developer Address: Not reported

Developer City: Not reported

Developer State: Not reported

Developer Zip: Not reported

Developer Contact: Not reported

Developer Contact Title: Not reported

Constype Linear Utility Ind: Not reported

Emergency Phone: Not reported

Emergency Phone Ext: Not reported

Constype Above Ground Ind: Not reported

Constype Below Ground Ind: Not reported

Constype Cable Line Ind: Not reported

Constype Comm Line Ind: Not reported

Map ID
Direction
Distance
Elevation

MAP FINDINGS

Site

Database(s)

EDR ID Number
EPA ID Number

AFI 2250 WEST LUGONIA AVENUE (Continued)

S118397659

Constype Commercial Ind:	Not reported
Constype Electrical Line Ind:	Not reported
Constype Gas Line Ind:	Not reported
Constype Industrial Ind:	Not reported
Constype Other Description:	Not reported
Constype Other Ind:	Not reported
Constype Recons Ind:	Not reported
Constype Residential Ind:	Not reported
Constype Transport Ind:	Not reported
Constype Utility Description:	Not reported
Constype Utility Ind:	Not reported
Constype Water Sewer Ind:	Not reported
Dir Discharge Uswater Ind:	Not reported
Receiving Water Name:	Not reported
Certifier:	Not reported
Certifier Title:	Not reported
Certification Date:	Not reported
Primary Sic:	Not reported
Secondary Sic:	Not reported
Tertiary Sic:	Not reported
NPDES Number:	Not reported
Status:	Not reported
Agency Number:	Not reported
Region:	8
Regulatory Measure ID:	465225
Order Number:	Not reported
Regulatory Measure Type:	Industrial
Place ID:	Not reported
WDID:	8 36NEC001213
Program Type:	Not reported
Adoption Date Of Regulatory Measure:	Not reported
Effective Date Of Regulatory Measure:	Not reported
Expiration Date Of Regulatory Measure:	Not reported
Termination Date Of Regulatory Measure:	Not reported
Discharge Name:	Not reported
Discharge Address:	Not reported
Discharge City:	Not reported
Discharge State:	Not reported
Discharge Zip:	Not reported
Received Date:	10/07/2015
Processed Date:	10/14/2015
Status:	Active
Status Date:	10/14/2015
Place Size:	40
Place Size Unit:	Acres
Contact:	Andy Meinerz
Contact Title:	Environmental Compliance Leader
Contact Phone:	608-323-3377
Contact Phone Ext:	5576
Contact Email:	ameinerz@ashleyfurniture.com
Operator Name:	Ashley Furniture Industry Incorporation
Operator Address:	One Ashley Way
Operator City:	Arcadia
Operator State:	Wisconsin
Operator Zip:	54612
Operator Contact:	Michael Moran

Map ID
Direction
Distance
Elevation

MAP FINDINGS

Site

Database(s)

EDR ID Number
EPA ID Number

AFI 2250 WEST LUGONIA AVENUE (Continued)

S118397659

Operator Contact Title: Director of Plant Engineering
Operator Contact Phone: 608-323-6256
Operator Contact Phone Ext: Not reported
Operator Contact Email: amainerz@ashleyfurniture.com
Operator Type: Private Business
Developer: Not reported
Developer Address: Not reported
Developer City: Not reported
Developer State: Wisconsin
Developer Zip: Not reported
Developer Contact: Not reported
Developer Contact Title: Not reported
Constype Linear Utility Ind: Not reported
Emergency Phone: 608-863-0031
Emergency Phone Ext: Not reported
Constype Above Ground Ind: Not reported
Constype Below Ground Ind: Not reported
Constype Cable Line Ind: Not reported
Constype Comm Line Ind: Not reported
Constype Commercial Ind: Not reported
Constype Electrical Line Ind: Not reported
Constype Gas Line Ind: Not reported
Constype Industrial Ind: Not reported
Constype Other Description: Not reported
Constype Other Ind: Not reported
Constype Recons Ind: Not reported
Constype Residential Ind: Not reported
Constype Transport Ind: Not reported
Constype Utility Description: Not reported
Constype Utility Ind: Not reported
Constype Water Sewer Ind: Not reported
Dir Discharge Uswater Ind: Not reported
Receiving Water Name: Not reported
Certifier: Michael Moran
Certifier Title: Director of Plant Engineering
Certification Date: 13-SEP-16
Primary Sic: 4225-General Warehousing and Storage
Secondary Sic: Not reported
Tertiary Sic: Not reported

Name: AFI 2250 WEST LUGONIA AVENUE
Address: 2250 WEST LUGONIA AVENUE
City,State,Zip: REDLANDS, CA 92374
Facility Status: Not reported
NPDES Number: Not reported
Region: Not reported
Agency Number: Not reported
Regulatory Measure ID: Not reported
Place ID: Not reported
Order Number: Not reported
WDID: 8 36NEC001213
Regulatory Measure Type: Industrial
Program Type: Not reported
Adoption Date Of Regulatory Measure: Not reported
Effective Date Of Regulatory Measure: Not reported
Termination Date Of Regulatory Measure: Not reported

Map ID
Direction
Distance
Elevation

MAP FINDINGS

Site

Database(s)

EDR ID Number
EPA ID Number

AFI 2250 WEST LUGONIA AVENUE (Continued)

S118397659

Expiration Date Of Regulatory Measure: Not reported
Discharge Address: Not reported
Discharge Name: Not reported
Discharge City: Not reported
Discharge State: Not reported
Discharge Zip: Not reported
Status: Active
Status Date: 09/27/2022
Operator Name: Ashley Furniture Industries Inc
Operator Address: One Ashley Way
Operator City: Arcadia
Operator State: Wisconsin
Operator Zip: 54612

NPDES as of 03/2018:

NPDES Number: CAS000001
Status: Active
Agency Number: 0
Region: 8
Regulatory Measure ID: 465225
Order Number: 97-03-DWQ
Regulatory Measure Type: Enrollee
Place ID: Not reported
WDID: 8 36NEC001213
Program Type: Industrial
Adoption Date Of Regulatory Measure: Not reported
Effective Date Of Regulatory Measure: 10/14/2015
Expiration Date Of Regulatory Measure: Not reported
Termination Date Of Regulatory Measure: Not reported
Discharge Name: Ashley Furniture Industry Incorporation
Discharge Address: One Ashley Way
Discharge City: Arcadia
Discharge State: Wisconsin
Discharge Zip: 54612
Received Date: Not reported
Processed Date: Not reported
Status: Not reported
Status Date: Not reported
Place Size: Not reported
Place Size Unit: Not reported
Contact: Not reported
Contact Title: Not reported
Contact Phone: Not reported
Contact Phone Ext: Not reported
Contact Email: Not reported
Operator Name: Not reported
Operator Address: Not reported
Operator City: Not reported
Operator State: Not reported
Operator Zip: Not reported
Operator Contact: Not reported
Operator Contact Title: Not reported
Operator Contact Phone: Not reported
Operator Contact Phone Ext: Not reported
Operator Contact Email: Not reported
Operator Type: Not reported
Developer: Not reported
Developer Address: Not reported

Map ID
Direction
Distance
Elevation

MAP FINDINGS

Site

Database(s)

EDR ID Number
EPA ID Number

AFI 2250 WEST LUGONIA AVENUE (Continued)

S118397659

Developer City:	Not reported
Developer State:	Not reported
Developer Zip:	Not reported
Developer Contact:	Not reported
Developer Contact Title:	Not reported
Constype Linear Utility Ind:	Not reported
Emergency Phone:	Not reported
Emergency Phone Ext:	Not reported
Constype Above Ground Ind:	Not reported
Constype Below Ground Ind:	Not reported
Constype Cable Line Ind:	Not reported
Constype Comm Line Ind:	Not reported
Constype Commercial Ind:	Not reported
Constype Electrical Line Ind:	Not reported
Constype Gas Line Ind:	Not reported
Constype Industrial Ind:	Not reported
Constype Other Description:	Not reported
Constype Other Ind:	Not reported
Constype Recons Ind:	Not reported
Constype Residential Ind:	Not reported
Constype Transport Ind:	Not reported
Constype Utility Description:	Not reported
Constype Utility Ind:	Not reported
Constype Water Sewer Ind:	Not reported
Dir Discharge Uswater Ind:	Not reported
Receiving Water Name:	Not reported
Certifier:	Not reported
Certifier Title:	Not reported
Certification Date:	Not reported
Primary Sic:	Not reported
Secondary Sic:	Not reported
Tertiary Sic:	Not reported
NPDES Number:	Not reported
Status:	Not reported
Agency Number:	Not reported
Region:	8
Regulatory Measure ID:	465225
Order Number:	Not reported
Regulatory Measure Type:	Industrial
Place ID:	Not reported
WDID:	8 36NEC001213
Program Type:	Not reported
Adoption Date Of Regulatory Measure:	Not reported
Effective Date Of Regulatory Measure:	Not reported
Expiration Date Of Regulatory Measure:	Not reported
Termination Date Of Regulatory Measure:	Not reported
Discharge Name:	Not reported
Discharge Address:	Not reported
Discharge City:	Not reported
Discharge State:	Not reported
Discharge Zip:	Not reported
Received Date:	10/07/2015
Processed Date:	10/14/2015
Status:	Active
Status Date:	10/14/2015
Place Size:	40

Map ID
Direction
Distance
Elevation

MAP FINDINGS

Site

Database(s)

EDR ID Number
EPA ID Number

AFI 2250 WEST LUGONIA AVENUE (Continued)

S118397659

Place Size Unit: Acres
Contact: Andy Meinerz
Contact Title: Environmental Compliance Leader
Contact Phone: 608-323-3377
Contact Phone Ext: 5576
Contact Email: ameinerz@ashleyfurniture.com
Operator Name: Ashley Furniture Industry Incorporation
Operator Address: One Ashley Way
Operator City: Arcadia
Operator State: Wisconsin
Operator Zip: 54612
Operator Contact: Michael Moran
Operator Contact Title: Director of Plant Engineering
Operator Contact Phone: 608-323-6256
Operator Contact Phone Ext: Not reported
Operator Contact Email: ameinerz@ashleyfurniture.com
Operator Type: Private Business
Developer: Not reported
Developer Address: Not reported
Developer City: Not reported
Developer State: Wisconsin
Developer Zip: Not reported
Developer Contact: Not reported
Developer Contact Title: Not reported
Constype Linear Utility Ind: Not reported
Emergency Phone: 608-863-0031
Emergency Phone Ext: Not reported
Constype Above Ground Ind: Not reported
Constype Below Ground Ind: Not reported
Constype Cable Line Ind: Not reported
Constype Comm Line Ind: Not reported
Constype Commercial Ind: Not reported
Constype Electrical Line Ind: Not reported
Constype Gas Line Ind: Not reported
Constype Industrial Ind: Not reported
Constype Other Description: Not reported
Constype Other Ind: Not reported
Constype Recons Ind: Not reported
Constype Residential Ind: Not reported
Constype Transport Ind: Not reported
Constype Utility Description: Not reported
Constype Utility Ind: Not reported
Constype Water Sewer Ind: Not reported
Dir Discharge Uswater Ind: Not reported
Receiving Water Name: Not reported
Certifier: Michael Moran
Certifier Title: Director of Plant Engineering
Certification Date: 13-SEP-16
Primary Sic: 4225-General Warehousing and Storage
Secondary Sic: Not reported
Tertiary Sic: Not reported

San Bern. Co. Permit:

Name: ASHLEY FURNITURE REDLANDS 3RD
Address: 2250 W LUGONIA AVE
City,State,Zip: REDLANDS, CA 92374

Map ID
Direction
Distance
Elevation

MAP FINDINGS

Site

Database(s)

EDR ID Number
EPA ID Number

AFI 2250 WEST LUGONIA AVENUE (Continued)

S118397659

Region: SAN BERNARDINO
Facility ID: FA0016724
Owner: Ashley Furniture Industries Inc.
Permit Number: PT0035946
Permit Category: SMALL QUANTITY GENERATOR
Facility Status: ACTIVE
Expiration Date: 04/30/2023

Name: ASHLEY FURNITURE REDLANDS 3RD
Address: 2250 W LUGONIA AVE
City,State,Zip: REDLANDS, CA 92374
Region: SAN BERNARDINO
Facility ID: FA0016724
Owner: Ashley Furniture Industries Inc.
Permit Number: PT0035945
Permit Category: HAZARDOUS MATERIALS 4-10 CHEMICALS
Facility Status: ACTIVE
Expiration Date: 04/30/2023

Name: ASHLEY FURNITURE REDLANDS 3RD
Address: 2250 W LUGONIA AVE
City,State,Zip: REDLANDS, CA 92374
Region: SAN BERNARDINO
Facility ID: FA0016724
Owner: Ashley Furniture Industries Inc.
Permit Number: PT0040663
Permit Category: APSA 1,320-10,000 GAL FAC CAPACITY
Facility Status: ACTIVE
Expiration Date: 04/30/2023

CIWQS:

Name: AFI 2250 WEST LUGONIA AVENUE
Address: 2250 WEST LUGONIA AVENUE
City,State,Zip: REDLANDS, CA 92374
Agency: Ashley Furniture Industries Inc
Agency Address: One Ashley Way, Arcadia, WI 54612
Place/Project Type: Industrial - General Warehousing and Storage
SIC/NAICS: 4225
Region: 8
Program: INDSTW
Regulatory Measure Status: Active
Regulatory Measure Type: Storm water industrial
Order Number: 2014-0057-DWQ
WDID: 8 36NEC001213
NPDES Number: CAS000001
Adoption Date: Not reported
Effective Date: 10/14/2015
Termination Date: Not reported
Expiration/Review Date: Not reported
Design Flow: Not reported
Major/Minor: Not reported
Complexity: Not reported
TTWQ: Not reported
Enforcement Actions within 5 years: 0
Violations within 5 years: 0
Latitude: 34.07173
Longitude: -117.23427

Map ID
Direction
Distance
Elevation

MAP FINDINGS

Site

Database(s)

EDR ID Number
EPA ID Number

AFI 2250 WEST LUGONIA AVENUE (Continued)

S118397659

CERS:

Name: ASHLEY FURNITURE REDLANDS 3RD
Address: 2250 W LUGONIA AVE
City,State,Zip: REDLANDS, CA 92374
Site ID: 385492
CERS ID: 10642303
CERS Description: Chemical Storage Facilities

Violations:

Site ID: 385492
Site Name: Ashley Furniture Redlands 3rd
Violation Date: 06-27-2018
Citation: 40 CFR 1 262.34(d)(5)(iii) - U.S. Code of Federal Regulations, Title 40, Chapter 1, Section(s) 262.34(d)(5)(iii)
Violation Description: Failure to ensure that all employees are thoroughly familiar with proper waste handling and emergency procedures, relevant to their responsibilities during normal facility operations and emergencies.
Violation Notes: Returned to compliance on 07/10/2018. Facility staff was unable to adequately demonstrate that hazardous waste training is conducted for employees. CORRECTIVE ACTION: Sign the Certificate of Compliance in attestation that all employees that come into contact with hazardous waste have been properly trained, and will receive annual refresher training.
Violation Division: San Bernardino County Fire Department
Violation Program: HW
Violation Source: CERS,

Site ID: 385492
Site Name: Ashley Furniture Redlands 3rd
Violation Date: 06-27-2018
Citation: HSC 6.95 25508(a)(1) - California Health and Safety Code, Chapter 6.95, Section(s) 25508(a)(1)
Violation Description: Failure to complete and electronically submit hazardous material inventory information for all reportable hazardous materials on site at or above reportable quantities.
Violation Notes: Returned to compliance on 07/11/2018. The following items were not disclosed in the most recent hazardous materials inventory submitted via the California Environmental Reporting System (CERS) on 02/05/2018: -(5) 284 cubic foot cylinders, (2) 61 cubic foot cylinders, and (1) 177 cubic foot cylinders of Argon/Carbon Dioxide mix. -(1) 251 cubic foot cylinders of oxygen -(1) 55 gallon drum of Magna Scrub -(1) 55 gallon drum and (5) 5 gallon containers of new lubricating oil. -(12) 5 gallon containers and -(32) 1 gallon containers of latex paint. CORRECTIVE ACTION: Submit an accurate and complete hazardous materials inventory into the California Environmental Reporting System (CERS).
Violation Division: San Bernardino County Fire Department
Violation Program: HMRRP
Violation Source: CERS,

Site ID: 385492
Site Name: Ashley Furniture Redlands 3rd
Violation Date: 06-27-2018
Citation: HSC 6.95 25505(a)(4) - California Health and Safety Code, Chapter 6.95, Section(s) 25505(a)(4)
Violation Description: Failure to provide initial and annual training to all employees in safety procedures in the event of a release or threatened release of a

Map ID
Direction
Distance
Elevation

MAP FINDINGS

Site

Database(s)

EDR ID Number
EPA ID Number

AFI 2250 WEST LUGONIA AVENUE (Continued)

S118397659

Violation Notes: hazardous material or failure to document and maintain training records for a minimum of three years. Returned to compliance on 07/10/2018. Facility staff was unable to adequately demonstrate that hazardous materials training is conducted for employees. CORRECTIVE ACTION: Sign the Certificate of Compliance in attestation that initial and annual training is conducted and that training records are maintained for a minimum of three years.

Violation Division: San Bernardino County Fire Department
Violation Program: HMRRP
Violation Source: CERS,

Site ID: 385492
Site Name: Ashley Furniture Redlands 3rd
Violation Date: 06-27-2018
Citation: 22 CCR 12 66262.34(f) - California Code of Regulations, Title 22, Chapter 12, Section(s) 66262.34(f)

Violation Description: Failure to properly label hazardous waste accumulation containers and portable tanks with the following requirements: "Hazardous Waste", name and address of the generator, physical and chemical characteristics of the Hazardous Waste, and starting accumulation date.

Violation Notes: Returned to compliance on 07/10/2018. Observed greater than 27 gallons of hazardous waste to have been accumulated on site. Observed (1) 55 gallon drum of used lubricating oil to be missing the accumulation start date. CORRECTIVE ACTION: Sign the Certificate of Compliance in attestation that was containers that actively contain hazardous waste have accurate and complete hazardous waste labeling.

Violation Division: San Bernardino County Fire Department
Violation Program: HW
Violation Source: CERS,

Site ID: 385492
Site Name: Ashley Furniture Redlands 3rd
Violation Date: 04-30-2021
Citation: 22 CCR 12 66262.40(a) - California Code of Regulations, Title 22, Chapter 12, Section(s) 66262.40(a)

Violation Description: Failure to keep a copy of each properly signed manifest for at least three years from the date the waste was accepted by the initial transporter. The manifest signed at the time the waste was accepted for transport shall be kept until receiving a signed copy from the designated facility which received the waste.

Violation Notes: Returned to compliance on 05/13/2021. OBSERVATION: Uniform Hazardous Waste Manifests for waste battery absorbent was not available at the time of inspection. CORRECTIVE ACTION: Locate a copy of all manifests for waste battery absorbent and submit copies of the two most recent manifest records to this Division.

Violation Division: San Bernardino County Fire Department
Violation Program: HW
Violation Source: CERS,

Site ID: 385492
Site Name: Ashley Furniture Redlands 3rd
Violation Date: 04-30-2021
Citation: HSC 6.95 25508.1(a)-(f) - California Health and Safety Code, Chapter 6.95, Section(s) 25508.1(a)-(f)

Violation Description: Failure to electronically update business plan within 30 days of any one of the following events: A 100 percent or more increase in the

Map ID
Direction
Distance
Elevation

MAP FINDINGS

Site

Database(s)

EDR ID Number
EPA ID Number

AFI 2250 WEST LUGONIA AVENUE (Continued)

S118397659

quantity of a previously disclosed material. Any handling of a previously undisclosed hazardous materials at or above reportable quantities. A change of business address, business ownership, or business name. A substantial change in the handler's operations that requires modification to any portion of the business plan.

Violation Notes: Returned to compliance on 05/07/2021. OBSERVATION: The reported inventory failed to include hand sanitizer, disinfectant and additional emergency generator. CORRECTIVE ACTION: Corrected 5/7/2021.

Violation Division: San Bernardino County Fire Department
Violation Program: HMRRP
Violation Source: CERS,

Site ID: 385492
Site Name: Ashley Furniture Redlands 3rd
Violation Date: 04-30-2021
Citation: HSC 6.67 25270.4.5(a) - California Health and Safety Code, Chapter 6.67, Section(s) 25270.4.5(a)

Violation Description: Failure to prepare a Spill Prevention, Control, and Countermeasures (SPCC) Plan.

Violation Notes: Returned to compliance on 05/10/2021. OBSERVATION: The facility failed to prepare an SPCC plan for petroleum in aboveground tanks. COMPLIANCE REQUIREMENT: Submit a signed statement indicating an SPCC plan has been prepared and implemented.

Violation Division: San Bernardino County Fire Department
Violation Program: APSA
Violation Source: CERS,

Evaluation:
Eval General Type: Compliance Evaluation Inspection
Eval Date: 04-30-2021
Violations Found: Yes
Eval Type: Routine done by local agency
Eval Notes: Not reported
Eval Division: San Bernardino County Fire Department
Eval Program: HW
Eval Source: CERS,

Eval General Type: Compliance Evaluation Inspection
Eval Date: 04-30-2021
Violations Found: Yes
Eval Type: Routine done by local agency
Eval Notes: Not reported
Eval Division: San Bernardino County Fire Department
Eval Program: APSA
Eval Source: CERS,

Eval General Type: Compliance Evaluation Inspection
Eval Date: 04-30-2021
Violations Found: Yes
Eval Type: Routine done by local agency
Eval Notes: Not reported
Eval Division: San Bernardino County Fire Department
Eval Program: HMRRP
Eval Source: CERS,

Eval General Type: Compliance Evaluation Inspection
Eval Date: 06-27-2018

Map ID
Direction
Distance
Elevation

MAP FINDINGS

Site

Database(s)

EDR ID Number
EPA ID Number

AFI 2250 WEST LUGONIA AVENUE (Continued)

S118397659

Violations Found: Yes
Eval Type: Routine done by local agency
Eval Notes: ACTIVITY TIME INCLUDES POST INSPECTION
Eval Division: San Bernardino County Fire Department
Eval Program: HMRRP
Eval Source: CERS,

Eval General Type: Compliance Evaluation Inspection
Eval Date: 06-27-2018
Violations Found: Yes
Eval Type: Routine done by local agency
Eval Notes: ACTIVITY TIME INCLUDES POST INSPECTION
Eval Division: San Bernardino County Fire Department
Eval Program: HW
Eval Source: CERS,

Coordinates:
Site ID: 385492
Facility Name: Ashley Furniture Redlands 3rd
Env Int Type Code: HMBP
Program ID: 10642303
Coord Name: Not reported
Ref Point Type Desc: Center of a facility or station.,
Latitude: 34.070310
Longitude: -117.235250

Affiliation:
Affiliation Type Desc: Parent Corporation
Entity Name: Ashley Furniture
Entity Title: Not reported
Affiliation Address: Not reported
Affiliation City: Not reported
Affiliation State: Not reported
Affiliation Country: Not reported
Affiliation Zip: Not reported
Affiliation Phone: ,

Affiliation Type Desc: CUPA District
Entity Name: San Bernardino County Fire
Entity Title: Not reported
Affiliation Address: 620 South E Street
Affiliation City: San Bernardino
Affiliation State: CA
Affiliation Country: Not reported
Affiliation Zip: 92415-0153
Affiliation Phone: (909) 386-8401,

Affiliation Type Desc: Facility Mailing Address
Entity Name: Mailing Address
Entity Title: Not reported
Affiliation Address: 2250 WEST LUGONIA AVENUE
Affiliation City: REDLANDS
Affiliation State: CA
Affiliation Country: Not reported
Affiliation Zip: 92374
Affiliation Phone: ,

Map ID
Direction
Distance
Elevation

MAP FINDINGS

Site

Database(s)

EDR ID Number
EPA ID Number

AFI 2250 WEST LUGONIA AVENUE (Continued)

S118397659

Affiliation Type Desc: Legal Owner
Entity Name: Ashley Furniture Industries Inc.
Entity Title: Not reported
Affiliation Address: One Ashley Way
Affiliation City: Arcadia
Affiliation State: WI
Affiliation Country: United States
Affiliation Zip: 54612
Affiliation Phone: (608) 323-3377,

Affiliation Type Desc: Identification Signer
Entity Name: Andy Meinerz
Entity Title: Director of Environmental
Affiliation Address: Not reported
Affiliation City: Not reported
Affiliation State: Not reported
Affiliation Country: Not reported
Affiliation Zip: Not reported
Affiliation Phone: ,

Affiliation Type Desc: Operator
Entity Name: Ashley Furniture Industries Inc.
Entity Title: Not reported
Affiliation Address: Not reported
Affiliation City: Not reported
Affiliation State: Not reported
Affiliation Country: Not reported
Affiliation Zip: Not reported
Affiliation Phone: (608) 323-3377,

Affiliation Type Desc: Document Preparer
Entity Name: Andy Meinerz
Entity Title: Not reported
Affiliation Address: Not reported
Affiliation City: Not reported
Affiliation State: Not reported
Affiliation Country: Not reported
Affiliation Zip: Not reported
Affiliation Phone: ,

Affiliation Type Desc: Environmental Contact
Entity Name: Andy Meinerz
Entity Title: Not reported
Affiliation Address: One Ashley Way
Affiliation City: Arcadia
Affiliation State: WI
Affiliation Country: Not reported
Affiliation Zip: 54612
Affiliation Phone: ,

Map ID
 Direction
 Distance
 Elevation

MAP FINDINGS

Site

Database(s)

EDR ID Number
 EPA ID Number

H38
WNW
1/8-1/4
0.246 mi.
1301 ft.

BRANDON LANCE TRANS
2250 LUGONIA AVE
REDLANDS, CA 92373

RCRA NonGen / NLR

1024768889
CAC002988777

Site 2 of 3 in cluster H

Relative:
Lower

Actual:
1140 ft.

<p>RCRA Listings:</p> <p>Date Form Received by Agency:</p> <p>Handler Name:</p> <p>Handler Address:</p> <p>Handler City,State,Zip:</p> <p>EPA ID:</p> <p>Contact Name:</p> <p>Contact Address:</p> <p>Contact City,State,Zip:</p> <p>Contact Telephone:</p> <p>Contact Fax:</p> <p>Contact Email:</p> <p>Contact Title:</p> <p>EPA Region:</p> <p>Land Type:</p> <p>Federal Waste Generator Description:</p> <p>Non-Notifier:</p> <p>Biennial Report Cycle:</p> <p>Accessibility:</p> <p>Active Site Indicator:</p> <p>State District Owner:</p> <p>State District:</p> <p>Mailing Address:</p> <p>Mailing City,State,Zip:</p> <p>Owner Name:</p> <p>Owner Type:</p> <p>Operator Name:</p> <p>Operator Type:</p> <p>Short-Term Generator Activity:</p> <p>Importer Activity:</p> <p>Mixed Waste Generator:</p> <p>Transporter Activity:</p> <p>Transfer Facility Activity:</p> <p>Recycler Activity with Storage:</p> <p>Small Quantity On-Site Burner Exemption:</p> <p>Smelting Melting and Refining Furnace Exemption:</p> <p>Underground Injection Control:</p> <p>Off-Site Waste Receipt:</p> <p>Universal Waste Indicator:</p> <p>Universal Waste Destination Facility:</p> <p>Federal Universal Waste:</p> <p>Active Site State-Reg Handler:</p> <p>Federal Facility Indicator:</p> <p>Hazardous Secondary Material Indicator:</p> <p>Sub-Part K Indicator:</p> <p>2018 GPRC Permit Baseline:</p> <p>2018 GPRC Renewals Baseline:</p> <p>202 GPRC Corrective Action Baseline:</p> <p>Subject to Corrective Action Universe:</p> <p>Non-TSDFs Where RCRA CA has Been Imposed Universe:</p> <p>Corrective Action Priority Ranking:</p> <p>Environmental Control Indicator:</p> <p>Institutional Control Indicator:</p>	<p>20181109</p> <p>Brandon Lance Trans</p> <p>2250 LUGONIA AVE</p> <p>REDLANDS, CA 92373</p> <p>CAC002988777</p> <p>ANDREH SETAGHAIAN SANGBARANI</p> <p>25975 HACIENDA CT</p> <p>MORENO VALLEY, CA 92551</p> <p>213-364-2273</p> <p>Not reported</p> <p>HEATHER@STATEWIDE-HAZMAT.COM</p> <p>Not reported</p> <p>09</p> <p>Not reported</p> <p>Not a generator, verified</p> <p>Not reported</p> <p>Not reported</p> <p>Not reported</p> <p>Handler Activities</p> <p>Not reported</p> <p>Not reported</p> <p>25975 HACIENDA CT</p> <p>MORENO VALLEY, CA 92551</p> <p>Andreh Setaghaian Sangbarani</p> <p>Other</p> <p>Andreh Setaghaian Sangbarani</p> <p>Other</p> <p>No</p> <p>No</p> <p>No</p> <p>No</p> <p>No</p> <p>No</p> <p>No</p> <p>No</p> <p>No</p> <p>No</p> <p>No</p> <p>No</p> <p>No</p> <p>No</p> <p>No</p> <p>No</p> <p>Yes</p> <p>Yes</p> <p>No</p> <p>---</p> <p>Not reported</p> <p>N</p> <p>Not reported</p> <p>Not on the Baseline</p> <p>Not on the Baseline</p> <p>No</p> <p>No</p> <p>No</p> <p>No NCAPS ranking</p> <p>No</p> <p>No</p>
---	---

Map ID
Direction
Distance
Elevation

MAP FINDINGS

Site

Database(s)

EDR ID Number
EPA ID Number

BRANDON LANCE TRANS (Continued)

1024768889

Human Exposure Controls Indicator: N/A
Groundwater Controls Indicator: N/A
Significant Non-Complier Universe: No
Unaddressed Significant Non-Complier Universe: No
Addressed Significant Non-Complier Universe: No
Significant Non-Complier With a Compliance Schedule Universe: No
Financial Assurance Required: Not reported
Handler Date of Last Change: 20181120
Recognized Trader-Importer: No
Recognized Trader-Exporter: No
Importer of Spent Lead Acid Batteries: No
Exporter of Spent Lead Acid Batteries: No
Recycler Activity Without Storage: No
Manifest Broker: No
Sub-Part P Indicator: No

Handler - Owner Operator:

Owner/Operator Indicator: Owner
Owner/Operator Name: ANDREH SETAGHAIAN SANGBARANI
Legal Status: Other
Date Became Current: Not reported
Date Ended Current: Not reported
Owner/Operator Address: 25975 HACIENDA CT
Owner/Operator City,State,Zip: MORENO VALLEY, CA 92551
Owner/Operator Telephone: 213-364-2273
Owner/Operator Telephone Ext: Not reported
Owner/Operator Fax: Not reported
Owner/Operator Email: Not reported

Owner/Operator Indicator: Operator
Owner/Operator Name: ANDREH SETAGHAIAN SANGBARANI
Legal Status: Other
Date Became Current: Not reported
Date Ended Current: Not reported
Owner/Operator Address: 25975 HACIENDA CT
Owner/Operator City,State,Zip: MORENO VALLEY, CA 92551
Owner/Operator Telephone: 213-364-2273
Owner/Operator Telephone Ext: Not reported
Owner/Operator Fax: Not reported
Owner/Operator Email: Not reported

Historic Generators:

Receive Date: 20181109
Handler Name: BRANDON LANCE TRANS
Federal Waste Generator Description: Not a generator, verified
State District Owner: Not reported
Large Quantity Handler of Universal Waste: No
Recognized Trader Importer: No
Recognized Trader Exporter: No
Spent Lead Acid Battery Importer: No
Spent Lead Acid Battery Exporter: No
Current Record: Yes
Non Storage Recycler Activity: Not reported
Electronic Manifest Broker: Not reported

Map ID
 Direction
 Distance
 Elevation

MAP FINDINGS

Site

Database(s)

EDR ID Number
 EPA ID Number

BRANDON LANCE TRANS (Continued)

1024768889

List of NAICS Codes and Descriptions:

NAICS Code: 56299
 NAICS Description: ALL OTHER WASTE MANAGEMENT SERVICES

Facility Has Received Notices of Violations:

Violations: No Violations Found

Evaluation Action Summary:

Evaluations: No Evaluations Found

H39
WNW
1/8-1/4
0.246 mi.
1301 ft.

ASHLEY FURNITURE INDUSTRIES INC
2250 W LUGONIA AVE
REDLANDS, CA 92374
Site 3 of 3 in cluster H

RCRA NonGen / NLR

1024854762
CAL000416332

Relative:
Lower
Actual:
1140 ft.

RCRA Listings:
 Date Form Received by Agency: 20160418
 Handler Name: Ashley Furniture Industries Inc
 Handler Address: 2250 W LUGONIA AVE
 Handler City,State,Zip: REDLANDS, CA 92374
 EPA ID: CAL000416332
 Contact Name: ANDY MEINERZ
 Contact Address: ONE ASHLEY WAY
 Contact City,State,Zip: ARCADIA, WI 54612
 Contact Telephone: 608-323-3377
 Contact Fax: Not reported
 Contact Email: AMEINERZ@ASHLEYFURNITURE.COM
 Contact Title: Not reported
 EPA Region: 09
 Land Type: Not reported
 Federal Waste Generator Description: Not a generator, verified
 Non-Notifier: Not reported
 Biennial Report Cycle: Not reported
 Accessibility: Not reported
 Active Site Indicator: Handler Activities
 State District Owner: Not reported
 State District: Not reported
 Mailing Address: ONE ASHLEY WAY
 Mailing City,State,Zip: ARCADIA, WI 54612
 Owner Name: Ashley Furniture Industries, Inc.
 Owner Type: Other
 Operator Name: Andy Meinerz
 Operator Type: Other
 Short-Term Generator Activity: No
 Importer Activity: No
 Mixed Waste Generator: No
 Transporter Activity: No
 Transfer Facility Activity: No
 Recycler Activity with Storage: No
 Small Quantity On-Site Burner Exemption: No
 Smelting Melting and Refining Furnace Exemption: No
 Underground Injection Control: No
 Off-Site Waste Receipt: No
 Universal Waste Indicator: Yes

Map ID
 Direction
 Distance
 Elevation

MAP FINDINGS

Site

Database(s)

EDR ID Number
 EPA ID Number

ASHLEY FURNITURE INDUSTRIES INC (Continued)

1024854762

Universal Waste Destination Facility:	Yes
Federal Universal Waste:	No
Active Site State-Reg Handler:	---
Federal Facility Indicator:	Not reported
Hazardous Secondary Material Indicator:	N
Sub-Part K Indicator:	Not reported
2018 GPRC Permit Baseline:	Not on the Baseline
2018 GPRC Renewals Baseline:	Not on the Baseline
202 GPRC Corrective Action Baseline:	No
Subject to Corrective Action Universe:	No
Non-TSDFs Where RCRA CA has Been Imposed Universe:	No
Corrective Action Priority Ranking:	No NCAPS ranking
Environmental Control Indicator:	No
Institutional Control Indicator:	No
Human Exposure Controls Indicator:	N/A
Groundwater Controls Indicator:	N/A
Significant Non-Complier Universe:	No
Unaddressed Significant Non-Complier Universe:	No
Addressed Significant Non-Complier Universe:	No
Significant Non-Complier With a Compliance Schedule Universe:	No
Financial Assurance Required:	Not reported
Handler Date of Last Change:	20180906
Recognized Trader-Importer:	No
Recognized Trader-Exporter:	No
Importer of Spent Lead Acid Batteries:	No
Exporter of Spent Lead Acid Batteries:	No
Recycler Activity Without Storage:	No
Manifest Broker:	No
Sub-Part P Indicator:	No

Handler - Owner Operator:

Owner/Operator Indicator:	Owner
Owner/Operator Name:	ASHLEY FURNITURE INDUSTRIES, INC.
Legal Status:	Other
Date Became Current:	Not reported
Date Ended Current:	Not reported
Owner/Operator Address:	ONE ASHLEY WAY
Owner/Operator City,State,Zip:	ARCADIA, WI 54612-0000
Owner/Operator Telephone:	608-323-3377
Owner/Operator Telephone Ext:	Not reported
Owner/Operator Fax:	Not reported
Owner/Operator Email:	Not reported

Owner/Operator Indicator:	Operator
Owner/Operator Name:	ANDY MEINERZ
Legal Status:	Other
Date Became Current:	Not reported
Date Ended Current:	Not reported
Owner/Operator Address:	ONE ASHLEY WAY
Owner/Operator City,State,Zip:	ARCADIA, WI 54612
Owner/Operator Telephone:	608-323-3377
Owner/Operator Telephone Ext:	Not reported
Owner/Operator Fax:	Not reported
Owner/Operator Email:	Not reported

Map ID
Direction
Distance
Elevation

MAP FINDINGS

Site

Database(s)

EDR ID Number
EPA ID Number

ASHLEY FURNITURE INDUSTRIES INC (Continued)

1024854762

Historic Generators:

Receive Date: 20160418
Handler Name: ASHLEY FURNITURE INDUSTRIES INC
Federal Waste Generator Description: Not a generator, verified
State District Owner: Not reported
Large Quantity Handler of Universal Waste: No
Recognized Trader Importer: No
Recognized Trader Exporter: No
Spent Lead Acid Battery Importer: No
Spent Lead Acid Battery Exporter: No
Current Record: Yes
Non Storage Recycler Activity: Not reported
Electronic Manifest Broker: Not reported

List of NAICS Codes and Descriptions:

NAICS Code: 44211
NAICS Description: FURNITURE STORES

Facility Has Received Notices of Violations:

Violations: No Violations Found

Evaluation Action Summary:

Evaluations: No Evaluations Found

40
SSE
1/4-1/2
0.282 mi.
1489 ft.

**EDISON/REDLANDS II (REDLANDS BL) MGP
501-525 W. REDLANDS BL. AT KENDALL
REDLANDS, CA 92373**

**ENVIROSTOR S106568287
VCP N/A
DEED**

**Relative:
Higher
Actual:
1163 ft.**

ENVIROSTOR:

Name: EDISON/REDLANDS II (REDLANDS BL) MGP
Address: 501-525 W. REDLANDS BL. AT KENDALL
City,State,Zip: REDLANDS, CA 92373
Facility ID: 36490113
Status: Active
Status Date: 07/30/2002
Site Code: 400449
Site Type: Voluntary Cleanup
Site Type Detailed: Voluntary Agreement
Acres: 1.6
NPL: NO
Regulatory Agencies: SMBRP
Lead Agency: SMBRP
Program Manager: Chand Sultana
Supervisor: Allan Plaza
Division Branch: Cleanup Chatsworth
Assembly: 40
Senate: 23
Special Program: Voluntary Agreement - Standard Voluntary Agreement
Restricted Use: YES
Site Mgmt Req: DAY, ELD, HOS, LUC, EX, NUSE, NDEV, NSUB, SCH, COV, RES
Funding: Responsible Party
Latitude: 34.05714
Longitude: -117.1888

Map ID
Direction
Distance
Elevation

MAP FINDINGS

Site

Database(s)

EDR ID Number
EPA ID Number

EDISON/REDLANDS II (REDLANDS BL) MGP (Continued)

S106568287

APN: 0171-031-16
Past Use: MANUFACTURED GAS PLANT
Potential COC: * HALOGENATED SOLVENTS * HYDROCARBON SOLVENTS * OTHER ORGANIC SOLIDS * OXYGENATED SOLVENTS * CONTAMINATED SOIL * UNSPECIFIED OIL CONTAINING WASTE * UNSPECIFIED SOLVENT MIXTURES Benzene Lead Polynuclear aromatic hydrocarbons (PAHs) Cyanide (free Thallium and compounds)
Confirmed COC: Benzene Lead Polynuclear aromatic hydrocarbons (PAHs)
Potential Description: SOIL
Alias Name: BK 171, PG 3, (PART) PARCELS 16,18,19,20
Alias Type: Alternate Name
Alias Name: EDISON/REDLANDS (REDLANDS BL) MGP
Alias Type: Alternate Name
Alias Name: EDISON/REDLANDS II (KENDALL ST) MGP
Alias Type: Alternate Name
Alias Name: EDISON/REDLANDS II (REDLANDS) MGP
Alias Type: Alternate Name
Alias Name: TOWN GAS PLANT REDLANDS II
Alias Type: Alternate Name
Alias Name: 0171-031-16
Alias Type: APN
Alias Name: 110033619617
Alias Type: EPA (FRS #)
Alias Name: 400449
Alias Type: Project Code (Site Code)
Alias Name: 36490113
Alias Type: Envirostor ID Number

Completed Info:

Completed Area Name: PROJECT WIDE
Completed Sub Area Name: Not reported
Completed Document Type: Removal Action Workplan
Completed Date: 09/11/2003
Comments: CEQA - ND: DTSC completed Removal Action Workplan (RAW) and Negative Declaration (ND). The RAW and ND were approved on 9/11/03. The Notice of Determination (NOD) of a CEQA was signed on 9/11/03. Removal action will occur with the adjacent Redlands I site. The proposed cleanup option is excavation and offsite thermal disoption. Approximately 40,000 cubic yards of contaminated soil will be removed from these two sites together.

Completed Area Name: PROJECT WIDE
Completed Sub Area Name: Not reported
Completed Document Type: Site Characterization Report
Completed Date: 03/19/1999
Comments: DTSC approved the RI/FS with certain conditions to be completed during Remedial Action Workplan (RAW). Site is contaminated with PAHs. Excavation of contaminated soil and thermal desorption is the proposed remedy. Treated soil will be properly disposed off-site. Site will then be used for residential purposes. DTSC completed its tasks under the current agreement. A new agreement should be signed for further remediation activities. DTSC conditionally approved the FS report. The conditions are as follows: 1. As proposed if RP extends the excavation north of boring RI-2 in a southerly direction during remedial activities, RP should conduct additional confirmation sampling. The chemicals included in the confirmation sampling are benzene, toluene, ethyl benzene and xylene (BTEX). The confirmation sampling should be inside the excavation area near Boring RI-21.

Map ID
Direction
Distance
Elevation

MAP FINDINGS

Site

Database(s)

EDR ID Number
EPA ID Number

EDISON/REDLANDS II (REDLANDS BL) MGP (Continued)

S106568287

However, if no need of soil excavation around Boring RI-21, Boring RI-21, DTSC requires further sampling at this location as explained in the response. The RAW should include this this sampling effort. 2. During remedial activities, it is the RP's responsibility to conduct appropriate confirmation sampling for Chromium VI. The RAW should discuss this sampling effort with appropriate testing methods. 3. If any soils greater than benzo(a)pyrene equivalent concentration of 0.9 mg/kg remains at the site, a post remediation health risk assessment should be prepared and submitted to DTSC. 4. The RAW should summarize the results of the FS, and after DTSC's acceptance makes it available for public review. Appropriate public participation activities should be completed before the final approval of RAW. DTSC is considering the scope of work under the current agreement (Docket No. HSA 95/95-079) has been completed. Another agreement is to be completed for further remediation activities.

Completed Area Name: PROJECT WIDE
Completed Sub Area Name: Not reported
Completed Document Type: Preliminary Endangerment Assessment Report
Completed Date: 04/21/1995
Comments: The Department reviewed the Preliminary Endangerment Assessment Report for the Former Redlands II Manufactured Gas Plant site. The Department recommends that further work be conducted.

Completed Area Name: Fountain Center Site
Completed Sub Area Name: Not reported
Completed Document Type: Operation and Maintenance Plan
Completed Date: 06/30/2006
Comments: Not reported

Completed Area Name: Fountain Center Site
Completed Sub Area Name: Not reported
Completed Document Type: Operation and Maintenance Report
Completed Date: 02/25/2011
Comments: Not reported

Completed Area Name: PROJECT WIDE
Completed Sub Area Name: Not reported
Completed Document Type: Correspondence
Completed Date: 11/09/2007
Comments: DTSC sent the cost estimate for the upcoming year.

Completed Area Name: Fountain Center Site
Completed Sub Area Name: Not reported
Completed Document Type: * Land Use Restriction Monitoring Report
Completed Date: 02/04/2008
Comments: Southern California Edison submitted the Annual Report.

Completed Area Name: PROJECT WIDE
Completed Sub Area Name: Not reported
Completed Document Type: Standard Voluntary Agreement
Completed Date: 12/17/1998
Comments: Not reported

Completed Area Name: Fountain Center Site
Completed Sub Area Name: Not reported
Completed Document Type: Land Use Restriction - Site Inspection/Visit

Map ID
Direction
Distance
Elevation

MAP FINDINGS

Site

Database(s)

EDR ID Number
EPA ID Number

EDISON/REDLANDS II (REDLANDS BL) MGP (Continued)

S106568287

Completed Date: 02/19/2008
Comments: DTSC staff visited the site. No changes have been noted since last year's visit.

Completed Area Name: Fountain Center Site
Completed Sub Area Name: Not reported
Completed Document Type: Land Use Restriction - Site Inspection/Visit
Completed Date: 12/26/2019
Comments: The Site is in compliance with LUC.

Completed Area Name: PROJECT WIDE
Completed Sub Area Name: Not reported
Completed Document Type: Annual Oversight Cost Estimate
Completed Date: 09/22/2021
Comments: Not reported

Completed Area Name: Big O Tire Center
Completed Sub Area Name: Not reported
Completed Document Type: Removal Action Completion Report
Completed Date: 02/10/2011
Comments: DTSC completed review and approved the removal action completion report. A Land Use Covenant or Deed Restriction needs to be placed on the property.

Completed Area Name: Fountain Center Site
Completed Sub Area Name: Not reported
Completed Document Type: Removal Action Completion Report
Completed Date: 09/02/2005
Comments: DTSC completed review and approved the removal action completion report . A Land Use Covenant or Deed Restriction needs to be placed on the property.

Completed Area Name: Fountain Center Site
Completed Sub Area Name: Not reported
Completed Document Type: Operation and Maintenance Report
Completed Date: 06/04/2015
Comments: completed

Completed Area Name: Fountain Center Site
Completed Sub Area Name: Not reported
Completed Document Type: Land Use Restriction Monitoring Report
Completed Date: 01/17/2022
Comments: Not reported

Completed Area Name: Fountain Center Site
Completed Sub Area Name: Not reported
Completed Document Type: Operation & Maintenance Order/Agreement
Completed Date: 06/30/2006
Comments: Not reported

Completed Area Name: Fountain Center Site
Completed Sub Area Name: Not reported
Completed Document Type: Land Use Restriction
Completed Date: 07/25/2006
Comments: Not reported

Completed Area Name: Fountain Center Site

Map ID
Direction
Distance
Elevation

MAP FINDINGS

Site

Database(s)

EDR ID Number
EPA ID Number

EDISON/REDLANDS II (REDLANDS BL) MGP (Continued)

S106568287

Completed Sub Area Name: Not reported
Completed Document Type: Certification
Completed Date: 07/26/2006
Comments: Not reported

Completed Area Name: PROJECT WIDE
Completed Sub Area Name: Not reported
Completed Document Type: CEQA - Initial Study/ Neg. Declaration
Completed Date: 09/11/2003
Comments: Not reported

Completed Area Name: PROJECT WIDE
Completed Sub Area Name: Not reported
Completed Document Type: Standard Voluntary Agreement
Completed Date: 07/30/2002
Comments: RP entered into a VCA with DTSC to prepare a RAW and to implement a removal action under the oversight of DTSC.

Completed Area Name: PROJECT WIDE
Completed Sub Area Name: Not reported
Completed Document Type: Standard Voluntary Agreement
Completed Date: 12/05/1996
Comments: DTSC and Edison signed a Consent Order providing for DTSC oversight of a Remedial Investigation/Feasibility, including a Health Risk Assessment for the site.

Completed Area Name: PROJECT WIDE
Completed Sub Area Name: Not reported
Completed Document Type: Standard Voluntary Agreement
Completed Date: 05/10/1994
Comments: Not reported

Completed Area Name: Fountain Center Site
Completed Sub Area Name: Not reported
Completed Document Type: Land Use Restriction - Site Inspection/Visit
Completed Date: 01/30/2016
Comments: Not reported

Completed Area Name: PROJECT WIDE
Completed Sub Area Name: Not reported
Completed Document Type: Annual Oversight Cost Estimate
Completed Date: 09/28/2018
Comments: Cost Estimated

Completed Area Name: Fountain Center Site
Completed Sub Area Name: Not reported
Completed Document Type: Land Use Restriction - Site Inspection/Visit
Completed Date: 01/30/2015
Comments: Annual Inspection report

Completed Area Name: Fountain Center Site
Completed Sub Area Name: Not reported
Completed Document Type: Land Use Restriction - Site Inspection/Visit
Completed Date: 01/08/2019
Comments: LUC is in compliance

Completed Area Name: Fountain Center Site

Map ID
Direction
Distance
Elevation

MAP FINDINGS

Site

Database(s)

EDR ID Number
EPA ID Number

EDISON/REDLANDS II (REDLANDS BL) MGP (Continued)

S106568287

Completed Sub Area Name: Not reported
Completed Document Type: Operation and Maintenance Report
Completed Date: 03/01/2010
Comments: Not reported

Completed Area Name: Fountain Center Site
Completed Sub Area Name: Not reported
Completed Document Type: Land Use Restriction Monitoring Report
Completed Date: 01/26/2021
Comments: The Site is in compliance with LUC.

Completed Area Name: PROJECT WIDE
Completed Sub Area Name: Not reported
Completed Document Type: Letter - Demand
Completed Date: 07/10/2012
Comments: Reminder sent for unpaid past due invoices.

Completed Area Name: Big O Tire Center
Completed Sub Area Name: Not reported
Completed Document Type: Operation and Maintenance Plan
Completed Date: 05/25/2011
Comments: Not reported

Completed Area Name: Fountain Center Site
Completed Sub Area Name: Not reported
Completed Document Type: Operation and Maintenance Report
Completed Date: 03/13/2007
Comments: Not reported

Completed Area Name: Fountain Center Site
Completed Sub Area Name: Not reported
Completed Document Type: Operation and Maintenance Report
Completed Date: 02/05/2009
Comments: DTSC visited the sit; talked to Mr. Harrie Cohen, Property Owner; and took the pictures.

Completed Area Name: Fountain Center Site
Completed Sub Area Name: Not reported
Completed Document Type: *Correspondence - Received
Completed Date: 07/03/2008
Comments: Not reported

Completed Area Name: PROJECT WIDE
Completed Sub Area Name: Not reported
Completed Document Type: Correspondence
Completed Date: 11/09/2007
Comments: Submitted the letter to the RP.

Completed Area Name: Fountain Center Site
Completed Sub Area Name: Not reported
Completed Document Type: Correspondence
Completed Date: 11/18/2009
Comments: Not reported

Completed Area Name: Fountain Center Site
Completed Sub Area Name: Not reported
Completed Document Type: Land Use Restriction - Site Inspection/Visit

Map ID
Direction
Distance
Elevation

MAP FINDINGS

Site

Database(s)

EDR ID Number
EPA ID Number

EDISON/REDLANDS II (REDLANDS BL) MGP (Continued)

S106568287

Completed Date: 01/28/2009
Comments: DTSC staff visited the site, met with Mr. Bernie Rapan and Mr. George Monte, and taken photographs. Noticed changes and provided in the attached report.

Completed Area Name: PROJECT WIDE
Completed Sub Area Name: Not reported
Completed Document Type: Correspondence
Completed Date: 01/07/2009
Comments: Not reported

Completed Area Name: PROJECT WIDE
Completed Sub Area Name: Not reported
Completed Document Type: Correspondence
Completed Date: 03/22/2011
Comments: Not reported

Completed Area Name: Fountain Center Site
Completed Sub Area Name: Not reported
Completed Document Type: Land Use Restriction - Site Inspection/Visit
Completed Date: 03/01/2010
Comments: DTSC completed LUC site visit and took photographs.

Completed Area Name: Fountain Center Site
Completed Sub Area Name: Not reported
Completed Document Type: Land Use Restriction - Site Inspection/Visit
Completed Date: 02/23/2011
Comments: Not reported

Future Area Name: Big O Tire Center
Future Sub Area Name: Not reported
Future Document Type: Certification
Future Due Date: 2024
Future Area Name: Big O Tire Center
Future Sub Area Name: Not reported
Future Document Type: Land Use Restriction
Future Due Date: 2023
Schedule Area Name: Not reported
Schedule Sub Area Name: Not reported
Schedule Document Type: Not reported
Schedule Due Date: Not reported
Schedule Revised Date: Not reported

VCP:

Name: EDISON/REDLANDS II (REDLANDS BL) MGP
Address: 501-525 W. REDLANDS BL. AT KENDALL
City,State,Zip: REDLANDS, CA 92373
Facility ID: 36490113
Site Type: Voluntary Cleanup
Site Type Detail: Voluntary Agreement
Site Mgmt. Req.: DAY, ELD, HOS, LUC, EX, NUSE, NDEV, NSUB, SCH, COV, RES
Acres: 1.6
National Priorities List: NO
Cleanup Oversight Agencies: SMBRP
Lead Agency: SMBRP
Lead Agency Description: DTSC - Site Cleanup Program
Project Manager: Chand Sultana

Map ID
Direction
Distance
Elevation

MAP FINDINGS

Site

Database(s)

EDR ID Number
EPA ID Number

EDISON/REDLANDS II (REDLANDS BL) MGP (Continued)

S106568287

Supervisor: Allan Plaza
Division Branch: Cleanup Chatsworth
Site Code: 400449
Assembly: 40
Senate: 23
Special Programs Code: Voluntary Agreement - Standard Voluntary Agreement
Status: Active
Status Date: 07/30/2002
Restricted Use: YES
Funding: Responsible Party
Lat/Long: 34.05714 / -117.1888
APN: 0171-031-16
Past Use: MANUFACTURED GAS PLANT
Potential COC: 10003, 10009, 10064, 10067, 10097, 10196, 10198, 30003, 30013, 30019, 30160, 30542
Confirmed COC: 30003,30013,30019
Potential Description: SOIL
Alias Name: BK 171, PG 3, (PART) PARCELS 16,18,19,20
Alias Type: Alternate Name
Alias Name: EDISON/REDLANDS (REDLANDS BL) MGP
Alias Type: Alternate Name
Alias Name: EDISON/REDLANDS II (KENDALL ST) MGP
Alias Type: Alternate Name
Alias Name: EDISON/REDLANDS II (REDLANDS) MGP
Alias Type: Alternate Name
Alias Name: TOWN GAS PLANT REDLANDS II
Alias Type: Alternate Name
Alias Name: 0171-031-16
Alias Type: APN
Alias Name: 110033619617
Alias Type: EPA (FRS #)
Alias Name: 400449
Alias Type: Project Code (Site Code)
Alias Name: 36490113
Alias Type: Envirostor ID Number

Completed Info:

Completed Area Name: PROJECT WIDE
Completed Sub Area Name: Not reported
Completed Document Type: Removal Action Workplan
Completed Date: 09/11/2003
Comments: CEQA - ND: DTSC completed Removal Action Workplan (RAW) and Negative Declaration (ND). The RAW and ND were approved on 9/11/03. The Notice of Determination (NOD) of a CEQA was signed on 9/11/03. Removal action will occur with the adjacent Redlands I site. The proposed cleanup option is excavation and offsite thermal desorption. Approximately 40,000 cubic yards of contaminated soil will be removed from these two sites together.

Completed Area Name: PROJECT WIDE
Completed Sub Area Name: Not reported
Completed Document Type: Site Characterization Report
Completed Date: 03/19/1999
Comments: DTSC approved the RI/FS with certain conditions to be completed during Remedial Action Workplan (RAW). Site is contaminated with PAHs. Excavation of contaminated soil and thermal desorption is the proposed remedy. Treated soil will be properly disposed off-site. Site will then be used for residential purposes. DTSC completed its

Map ID
Direction
Distance
Elevation

MAP FINDINGS

Site

Database(s)

EDR ID Number
EPA ID Number

EDISON/REDLANDS II (REDLANDS BL) MGP (Continued)

S106568287

tasks under the current agreement. A new agreement should be signed for further remediation activities. DTSC conditionally approved the FS report. The conditions are as follows: 1. As proposed if RP extends the excavation north of boring RI-2 in a southerly direction during remedial activities, RP should conduct additional confirmation sampling. The chemicals included in the confirmation sampling are benzene, toluene, ethyl benzene and xylene (BTEX). The confirmation sampling should be inside the excavation area near Boring RI-21. However, if no need of soil excavation around Boring RI-21, Boring RI-21, DTSC requires further sampling at this location as explained in the response. The RAW should include this this sampling effort. 2. During remedial activities, it is the RP's responsibility to conduct appropriate confirmation sampling for Chromium VI. The RAW should discuss this sampling effort with appropriate testing methods. 3. If any soils greater than benzo(a)pyrene equivalent concentration of 0.9 mg/kg remains at the site, a post remediation health risk assessment should be prepared and submitted to DTSC. 4. The RAW should summarize the results of the FS, and after DTSC's acceptance makes it available for public review. Appropriate public participation activities should be completed before the final approval of RAW. DTSC is considering the scope of work under the current agreement (Docket No. HSA 95/95-079) has been completed. Another agreement is to be completed for further remediation activities.

Completed Area Name: PROJECT WIDE
Completed Sub Area Name: Not reported
Completed Document Type: Preliminary Endangerment Assessment Report
Completed Date: 04/21/1995
Comments: The Department reviewed the Preliminary Endangerment Assessment Report for the Former Redlands II Manufactured Gas Plant site. The Department recommends that further work be conducted.

Completed Area Name: Fountain Center Site
Completed Sub Area Name: Not reported
Completed Document Type: Operation and Maintenance Plan
Completed Date: 06/30/2006
Comments: Not reported

Completed Area Name: Fountain Center Site
Completed Sub Area Name: Not reported
Completed Document Type: Operation and Maintenance Report
Completed Date: 02/25/2011
Comments: Not reported

Completed Area Name: PROJECT WIDE
Completed Sub Area Name: Not reported
Completed Document Type: Correspondence
Completed Date: 11/09/2007
Comments: DTSC sent the cost estimate for the upcoming year.

Completed Area Name: Fountain Center Site
Completed Sub Area Name: Not reported
Completed Document Type: * Land Use Restriction Monitoring Report
Completed Date: 02/04/2008
Comments: Southern California Edison submitted the Annual Report.

Completed Area Name: PROJECT WIDE

Map ID
Direction
Distance
Elevation

MAP FINDINGS

Site

Database(s)

EDR ID Number
EPA ID Number

EDISON/REDLANDS II (REDLANDS BL) MGP (Continued)

S106568287

Completed Sub Area Name: Not reported
Completed Document Type: Standard Voluntary Agreement
Completed Date: 12/17/1998
Comments: Not reported

Completed Area Name: Fountain Center Site
Completed Sub Area Name: Not reported
Completed Document Type: Land Use Restriction - Site Inspection/Visit
Completed Date: 02/19/2008
Comments: DTSC staff visited the site. No changes have been noted since last year's visit.

Completed Area Name: Fountain Center Site
Completed Sub Area Name: Not reported
Completed Document Type: Land Use Restriction - Site Inspection/Visit
Completed Date: 12/26/2019
Comments: The Site is in compliance with LUC.

Completed Area Name: PROJECT WIDE
Completed Sub Area Name: Not reported
Completed Document Type: Annual Oversight Cost Estimate
Completed Date: 09/22/2021
Comments: Not reported

Completed Area Name: Big O Tire Center
Completed Sub Area Name: Not reported
Completed Document Type: Removal Action Completion Report
Completed Date: 02/10/2011
Comments: DTSC completed review and approved the removal action completion report. A Land Use Covenant or Deed Restriction needs to be placed on the property.

Completed Area Name: Fountain Center Site
Completed Sub Area Name: Not reported
Completed Document Type: Removal Action Completion Report
Completed Date: 09/02/2005
Comments: DTSC completed review and approved the removal action completion report . A Land Use Covenant or Deed Restriction needs to be placed on the property.

Completed Area Name: Fountain Center Site
Completed Sub Area Name: Not reported
Completed Document Type: Operation and Maintenance Report
Completed Date: 06/04/2015
Comments: completed

Completed Area Name: Fountain Center Site
Completed Sub Area Name: Not reported
Completed Document Type: Land Use Restriction Monitoring Report
Completed Date: 01/17/2022
Comments: Not reported

Completed Area Name: Fountain Center Site
Completed Sub Area Name: Not reported
Completed Document Type: Operation & Maintenance Order/Agreement
Completed Date: 06/30/2006
Comments: Not reported

Map ID
Direction
Distance
Elevation

MAP FINDINGS

Site

Database(s)

EDR ID Number
EPA ID Number

EDISON/REDLANDS II (REDLANDS BL) MGP (Continued)

S106568287

Completed Area Name: Fountain Center Site
Completed Sub Area Name: Not reported
Completed Document Type: Land Use Restriction
Completed Date: 07/25/2006
Comments: Not reported

Completed Area Name: Fountain Center Site
Completed Sub Area Name: Not reported
Completed Document Type: Certification
Completed Date: 07/26/2006
Comments: Not reported

Completed Area Name: PROJECT WIDE
Completed Sub Area Name: Not reported
Completed Document Type: CEQA - Initial Study/ Neg. Declaration
Completed Date: 09/11/2003
Comments: Not reported

Completed Area Name: PROJECT WIDE
Completed Sub Area Name: Not reported
Completed Document Type: Standard Voluntary Agreement
Completed Date: 07/30/2002
Comments: RP entered into a VCA with DTSC to prepare a RAW and to implement a removal action under the oversight of DTSC.

Completed Area Name: PROJECT WIDE
Completed Sub Area Name: Not reported
Completed Document Type: Standard Voluntary Agreement
Completed Date: 12/05/1996
Comments: DTSC and Edison signed a Consent Order providing for DTSC oversight of a Remedial Investigation/Feasibility, including a Health Risk Assessment for the site.

Completed Area Name: PROJECT WIDE
Completed Sub Area Name: Not reported
Completed Document Type: Standard Voluntary Agreement
Completed Date: 05/10/1994
Comments: Not reported

Completed Area Name: Fountain Center Site
Completed Sub Area Name: Not reported
Completed Document Type: Land Use Restriction - Site Inspection/Visit
Completed Date: 01/30/2016
Comments: Not reported

Completed Area Name: PROJECT WIDE
Completed Sub Area Name: Not reported
Completed Document Type: Annual Oversight Cost Estimate
Completed Date: 09/28/2018
Comments: Cost Estimated

Completed Area Name: Fountain Center Site
Completed Sub Area Name: Not reported
Completed Document Type: Land Use Restriction - Site Inspection/Visit
Completed Date: 01/30/2015
Comments: Annual Inspection report

Map ID
Direction
Distance
Elevation

MAP FINDINGS

Site

Database(s)

EDR ID Number
EPA ID Number

EDISON/REDLANDS II (REDLANDS BL) MGP (Continued)

S106568287

Completed Area Name: Fountain Center Site
Completed Sub Area Name: Not reported
Completed Document Type: Land Use Restriction - Site Inspection/Visit
Completed Date: 01/08/2019
Comments: LUC is in compliance

Completed Area Name: Fountain Center Site
Completed Sub Area Name: Not reported
Completed Document Type: Operation and Maintenance Report
Completed Date: 03/01/2010
Comments: Not reported

Completed Area Name: Fountain Center Site
Completed Sub Area Name: Not reported
Completed Document Type: Land Use Restriction Monitoring Report
Completed Date: 01/26/2021
Comments: The Site is in compliance with LUC.

Completed Area Name: PROJECT WIDE
Completed Sub Area Name: Not reported
Completed Document Type: Letter - Demand
Completed Date: 07/10/2012
Comments: Reminder sent for unpaid past due invoices.

Completed Area Name: Big O Tire Center
Completed Sub Area Name: Not reported
Completed Document Type: Operation and Maintenance Plan
Completed Date: 05/25/2011
Comments: Not reported

Completed Area Name: Fountain Center Site
Completed Sub Area Name: Not reported
Completed Document Type: Operation and Maintenance Report
Completed Date: 03/13/2007
Comments: Not reported

Completed Area Name: Fountain Center Site
Completed Sub Area Name: Not reported
Completed Document Type: Operation and Maintenance Report
Completed Date: 02/05/2009
Comments: DTSC visited the sit; talked to Mr. Harrie Cohen, Property Owner; and took the picutures.

Completed Area Name: Fountain Center Site
Completed Sub Area Name: Not reported
Completed Document Type: *Correspondence - Received
Completed Date: 07/03/2008
Comments: Not reported

Completed Area Name: PROJECT WIDE
Completed Sub Area Name: Not reported
Completed Document Type: Correspondence
Completed Date: 11/09/2007
Comments: Submitted the letter to the RP.

Completed Area Name: Fountain Center Site
Completed Sub Area Name: Not reported

Map ID
Direction
Distance
Elevation

MAP FINDINGS

Site

Database(s)

EDR ID Number
EPA ID Number

EDISON/REDLANDS II (REDLANDS BL) MGP (Continued)

S106568287

Completed Document Type: Correspondence
Completed Date: 11/18/2009
Comments: Not reported

Completed Area Name: Fountain Center Site
Completed Sub Area Name: Not reported
Completed Document Type: Land Use Restriction - Site Inspection/Visit
Completed Date: 01/28/2009
Comments: DTSC staff visited the site, met with Mr. Bernie Rapan and Mr. George Monte, and taken photographs. Noticed changes and provided in the attached report.

Completed Area Name: PROJECT WIDE
Completed Sub Area Name: Not reported
Completed Document Type: Correspondence
Completed Date: 01/07/2009
Comments: Not reported

Completed Area Name: PROJECT WIDE
Completed Sub Area Name: Not reported
Completed Document Type: Correspondence
Completed Date: 03/22/2011
Comments: Not reported

Completed Area Name: Fountain Center Site
Completed Sub Area Name: Not reported
Completed Document Type: Land Use Restriction - Site Inspection/Visit
Completed Date: 03/01/2010
Comments: DTSC completed LUC site visit and took photographs.

Completed Area Name: Fountain Center Site
Completed Sub Area Name: Not reported
Completed Document Type: Land Use Restriction - Site Inspection/Visit
Completed Date: 02/23/2011
Comments: Not reported

Future Area Name: Big O Tire Center
Future Sub Area Name: Not reported
Future Document Type: Certification
Future Due Date: 2024
Future Area Name: Big O Tire Center
Future Sub Area Name: Not reported
Future Document Type: Land Use Restriction
Future Due Date: 2023
Schedule Area Name: Not reported
Schedule Sub Area Name: Not reported
Schedule Document Type: Not reported
Schedule Due Date: Not reported
Schedule Revised Date: Not reported

DEED:

Name: EDISON/REDLANDS II (REDLANDS BL) MGP
Address: 501-525 W. REDLANDS BL. AT KENDALL
City,State,Zip: REDLANDS, CA 92373
Envirostor ID: 36490113
Area: FOUNTAIN CENTER SITE
Sub Area: Not reported

Map ID
Direction
Distance
Elevation

MAP FINDINGS

Site

Database(s)

EDR ID Number
EPA ID Number

EDISON/REDLANDS II (REDLANDS BL) MGP (Continued)

S106568287

Site Type: VOLUNTARY CLEANUP
Status: ACTIVE
Agency: Not reported
Covenant Uploaded: Not reported
Deed Date(s): Not reported
File Name: Envirostor Land Use Restrictions

**41
SSE
1/4-1/2
0.350 mi.
1850 ft.**

**ORANGE EMPIRE CAR WASH
2051 REDLANDS BLVD
REDLANDS, CA 92373**

**LUST
Cortese
HIST CORTESE
CERS**

**S104749296
N/A**

**Relative:
Higher
Actual:
1171 ft.**

LUST:
Name: ORANGE EMPIRE CAR WASH
Address: 2051 REDLANDS BLVD
City,State,Zip: REDLANDS, CA 92373
Lead Agency: SAN BERNARDINO COUNTY
Case Type: LUST Cleanup Site
Geo Track: http://geotracker.waterboards.ca.gov/profile_report.asp?global_id=T0607100619
Global Id: T0607100619
Latitude: 34.062553
Longitude: -117.223787
Status: Completed - Case Closed
Status Date: 06/08/2000
Case Worker: JC
RB Case Number: 083603594T
Local Agency: SAN BERNARDINO COUNTY
File Location: Local Agency
Local Case Number: 99138
Potential Media Affect: Soil
Potential Contaminants of Concern: Gasoline
EPA Region: 9
Coordinate Source: Google Map Move
Cuf Case: NO
Quantity Released Gallons: Not reported
Begin Date: 09/20/1999
Leak Reported Date: 12/01/1999
How Discovered: Other Means
How Discovered Description: Not reported
Discharge Source: Other
Discharge Cause: Unknown
Stop Method: Not reported
Stop Description: Not reported
No Further Action Date: 06/08/2000
CA Water Watershed Name: Santa Ana River - Upper Santa Ana River - Bunker Hill (801.52)
Dwr Groundwater Subbasin Name: Upper Santa Ana Valley - San Bernardino (8-002.06)
Disadvantaged Community: Not reported
CA Enviroscreen 3 Score: 71-75%
CA Enviroscreen 4 Score: 70-75%
Military DOD Site: No
Facility Project Subtype: Not reported
RWQCB Region: SANTA ANA RWQCB (REGION 8)
Site History: Not reported

LUST:
Global Id: T0607100619
Contact Type: Local Agency Caseworker - Primary Caseworker

Map ID
Direction
Distance
Elevation

MAP FINDINGS

Site

Database(s)

EDR ID Number
EPA ID Number

ORANGE EMPIRE CAR WASH (Continued)

S104749296

Contact Name: JACKSON CRUTSINGER
Organization Name: SAN BERNARDINO COUNTY
Address: 620 SOUTH E STREET
City: SAN BERNARDINO
Email: jcrutsinger@sbcfire.org
Phone Number: Not reported

LUST:

Global Id: T0607100619
Action Type: REMEDIATION
Date: 08/25/2004
Action: Not reported

Global Id: T0607100619
Action Type: ENFORCEMENT
Date: 06/08/2000
Action: Closure/No Further Action Letter

Global Id: T0607100619
Action Type: Other
Date: 12/01/1999
Action: Leak Reported

Global Id: T0607100619
Action Type: Other
Date: 09/20/1999
Action: Leak Discovery

Global Id: T0607100619
Action Type: Other
Date: 09/20/1999
Action: Leak Stopped

LUST:

Global Id: T0607100619
Status: Open - Case Begin Date
Status Date: 09/20/1999

Global Id: T0607100619
Status: Open - Site Assessment
Status Date: 09/20/1999

Global Id: T0607100619
Status: Completed - Case Closed
Status Date: 06/08/2000

LUST REG 8:

Name: ORANGE EMPIRE CAR WASH
Address: 2051 REDLANDS BLVD
City: REDLANDS
Region: 8
County: San Bernardino
Regional Board: Santa Ana Region
Facility Status: Case Closed
Case Number: 083603594T

Map ID
Direction
Distance
Elevation

MAP FINDINGS

Site

Database(s)

EDR ID Number
EPA ID Number

ORANGE EMPIRE CAR WASH (Continued)

S104749296

Local Case Num:	99138
Case Type:	Soil only
Substance:	Gasoline
Qty Leaked:	Not reported
Abate Method:	Not reported
Cross Street:	CALIFORNIA STREET
Enf Type:	CLOS
Funding:	Not reported
How Discovered:	OM
How Stopped:	Not reported
Leak Cause:	UNK
Leak Source:	UNK
Global ID:	T0607100619
How Stopped Date:	9/20/1999
Enter Date:	1/24/2000
Date Confirmation of Leak Began:	9/20/1999
Date Preliminary Assessment Began:	Not reported
Discover Date:	9/20/1999
Enforcement Date:	Not reported
Close Date:	6/8/2000
Date Prelim Assessment Workplan Submitted:	Not reported
Date Pollution Characterization Began:	Not reported
Date Remediation Plan Submitted:	Not reported
Date Remedial Action Underway:	Not reported
Date Post Remedial Action Monitoring:	Not reported
Enter Date:	1/24/2000
GW Qualifies:	Not reported
Soil Qualifies:	Not reported
Operator:	Not reported
Facility Contact:	Not reported
Interim:	Not reported
Oversite Program:	LUST
Latitude:	34.062924
Longitude:	-117.224231
MTBE Date:	Not reported
Max MTBE GW:	Not reported
MTBE Concentration:	1
Max MTBE Soil:	Not reported
MTBE Fuel:	1
MTBE Tested:	MTBE Detected. Site tested for MTBE & MTBE detected
MTBE Class:	*
Staff:	RS
Staff Initials:	JC3
Lead Agency:	Local Agency
Local Agency:	36000L
Hydr Basin #:	UPPER SANTA ANA VALL
Beneficial:	Not reported
Priority:	Not reported
Cleanup Fund Id:	Not reported
Work Suspended:	No
Summary:	Not reported

CORTESE:

Name:	ORANGE EMPIRE CAR WASH
Address:	2051 REDLANDS BLVD
City,State,Zip:	REDLANDS, CA 92373
Region:	CORTESE

Map ID
Direction
Distance
Elevation

MAP FINDINGS

Site

Database(s)

EDR ID Number
EPA ID Number

ORANGE EMPIRE CAR WASH (Continued)

S104749296

Envirostor Id: Not reported
Global ID: T0607100619
Site/Facility Type: LUST CLEANUP SITE
Cleanup Status: COMPLETED - CASE CLOSED
Status Date: Not reported
Site Code: Not reported
Latitude: Not reported
Longitude: Not reported
Owner: Not reported
Enf Type: Not reported
Swat R: Not reported
Flag: active
Order No: Not reported
Waste Discharge System No: Not reported
Effective Date: Not reported
Region 2: Not reported
WID Id: Not reported
Solid Waste Id No: Not reported
Waste Management Uit Name: Not reported
File Name: Active Open

HIST CORTESE:

edr_fname: ORANGE EMPIRE CAR WASH
edr_fadd1: 2051
City,State,Zip: REDLANDS, CA 92373
Region: CORTESE
Facility County Code: 36
Reg By: LTNKA
Reg Id: 083603594T

CERS:

Name: ORANGE EMPIRE CAR WASH
Address: 2051 REDLANDS BLVD
City,State,Zip: REDLANDS, CA 92373
Site ID: 236903
CERS ID: T0607100619
CERS Description: Leaking Underground Storage Tank Cleanup Site

Affiliation:

Affiliation Type Desc: Local Agency Caseworker
Entity Name: JACKSON CRUTSINGER - SAN BERNARDINO COUNTY
Entity Title: Not reported
Affiliation Address: 620 SOUTH E STREET
Affiliation City: SAN BERNARDINO
Affiliation State: CA
Affiliation Country: Not reported
Affiliation Zip: Not reported
Affiliation Phone: ,

Map ID
 Direction
 Distance
 Elevation

MAP FINDINGS

Site

Database(s)

EDR ID Number
 EPA ID Number

42
ENE
1/4-1/2
0.460 mi.
2427 ft.

HOLIDAY SHELL STATION
800 M
REDLANDS, CA 92373

LUST **S103771206**
HIST CORTESE **N/A**

Relative:
Higher

LUST REG 8:

Actual:
1192 ft.

Name:	HOLIDAY SHELL STATION
Address:	800 M LUGONIA AVE
City:	REDLANDS
Region:	8
County:	San Bernardino
Regional Board:	Santa Ana Region
Facility Status:	Case Closed
Case Number:	083603344T
Local Case Num:	99005
Case Type:	Soil only
Substance:	Gasoline
Qty Leaked:	Not reported
Abate Method:	Not reported
Cross Street:	CHURCH
Enf Type:	CLOS
Funding:	Not reported
How Discovered:	OM
How Stopped:	Not reported
Leak Cause:	UNK
Leak Source:	Piping
Global ID:	T0607100532
How Stopped Date:	Not reported
Enter Date:	3/5/1999
Date Confirmation of Leak Began:	Not reported
Date Preliminary Assessment Began:	Not reported
Discover Date:	5/11/1998
Enforcement Date:	Not reported
Close Date:	5/22/2000
Date Prelim Assessment Workplan Submitted:	8/11/1998
Date Pollution Characterization Began:	Not reported
Date Remediation Plan Submitted:	Not reported
Date Remedial Action Underway:	Not reported
Date Post Remedial Action Monitoring:	Not reported
Enter Date:	3/5/1999
GW Qualifies:	Not reported
Soil Qualifies:	Not reported
Operator:	Not reported
Facility Contact:	Not reported
Interim:	Not reported
Oversite Program:	LUST
Latitude:	34.0699051
Longitude:	-117.1726962
MTBE Date:	Not reported
Max MTBE GW:	Not reported
MTBE Concentration:	0
Max MTBE Soil:	Not reported
MTBE Fuel:	1
MTBE Tested:	Site NOT Tested for MTBE. Includes Unknown and Not Analyzed.
MTBE Class:	*
Staff:	CAB
Staff Initials:	LH6
Lead Agency:	Local Agency

Map ID
 Direction
 Distance
 Elevation

MAP FINDINGS

Site

Database(s)

EDR ID Number
 EPA ID Number

HOLIDAY SHELL STATION (Continued)

S103771206

Local Agency: 36000L
 Hydr Basin #: UPPER SANTA ANA VALL
 Beneficial: Not reported
 Priority: Not reported
 Cleanup Fund Id: Not reported
 Work Suspended: Not reported
 Summary: Not reported

HIST CORTESE:

edr_fname: HOLIDAY SHELL STATION
 edr_fadd1: 800 M
 City,State,Zip: REDLANDS, CA 92373
 Region: CORTESE
 Facility County Code: 36
 Reg By: LTNKA
 Reg Id: 083603344T

43
SE
1/2-1
0.793 mi.
4189 ft.

REDLANDS EARLY EDUCATION CENTER
1712 WEST PARK AVENUE
REDLANDS, CA 92373

ENVIROSTOR S105628840
SCH N/A
CERS

Relative:
Higher
Actual:
1205 ft.

ENVIROSTOR:
 Name: REDLANDS EARLY EDUCATION CENTER
 Address: 1712 WEST PARK AVENUE
 City,State,Zip: REDLANDS, CA 92373
 Facility ID: 36010023
 Status: No Further Action
 Status Date: 04/19/2002
 Site Code: 404257
 Site Type: School Investigation
 Site Type Detailed: School
 Acres: 4.2
 NPL: NO
 Regulatory Agencies: DTSC
 Lead Agency: DTSC
 Program Manager: Not reported
 Supervisor: Yolanda Garza
 Division Branch: Southern California Schools & Brownfields Outreach
 Assembly: 40
 Senate: 23
 Special Program: Not reported
 Restricted Use: NO
 Site Mgmt Req: NONE SPECIFIED
 Funding: School District
 Latitude: 34.05977
 Longitude: -117.2163
 APN: NONE SPECIFIED
 Past Use: AGRICULTURAL - ROW CROPS
 Potential COC: Chlordane DDD DDE DDT Lead
 Confirmed COC: 30004-NO 30006-NO 30007-NO 30008-NO 30013-NO
 Potential Description: SOIL
 Alias Name: REDLANDS EARLY EDUCATION CENTER
 Alias Type: Alternate Name
 Alias Name: REDLANDS EARLY EDUCATION CTR. (PROPOSED)
 Alias Type: Alternate Name

Map ID
Direction
Distance
Elevation

MAP FINDINGS

Site

Database(s)

EDR ID Number
EPA ID Number

REDLANDS EARLY EDUCATION CENTER (Continued)

S105628840

Alias Name: SAN BERNARDINO CO. SUPT. OF SCHOOLS
Alias Type: Alternate Name
Alias Name: SAN BERNARDINO COE-REDLANDS EARLY ED CTR
Alias Type: Alternate Name
Alias Name: SAN BERNARDINO COUNTY SUPERINTENDENT SCH
Alias Type: Alternate Name
Alias Name: 404257
Alias Type: Project Code (Site Code)
Alias Name: 36010023
Alias Type: Envirostor ID Number

Completed Info:

Completed Area Name: PROJECT WIDE
Completed Sub Area Name: Not reported
Completed Document Type: Preliminary Endangerment Assessment Report
Completed Date: 04/19/2002
Comments: Not reported

Completed Area Name: PROJECT WIDE
Completed Sub Area Name: Not reported
Completed Document Type: Phase 1
Completed Date: 08/01/2001
Comments: Not reported

Completed Area Name: PROJECT WIDE
Completed Sub Area Name: Not reported
Completed Document Type: Environmental Oversight Agreement
Completed Date: 11/02/2001
Comments: Not reported

Completed Area Name: PROJECT WIDE
Completed Sub Area Name: Not reported
Completed Document Type: Cost Recovery Closeout Memo
Completed Date: 05/21/2002
Comments: Not reported

Future Area Name: Not reported
Future Sub Area Name: Not reported
Future Document Type: Not reported
Future Due Date: Not reported
Schedule Area Name: Not reported
Schedule Sub Area Name: Not reported
Schedule Document Type: Not reported
Schedule Due Date: Not reported
Schedule Revised Date: Not reported

SCH:

Name: REDLANDS EARLY EDUCATION CENTER
Address: 1712 WEST PARK AVENUE
City,State,Zip: REDLANDS, CA 92373
Facility ID: 36010023
Site Type: School Investigation
Site Type Detail: School
Site Mgmt. Req.: NONE SPECIFIED
Acres: 4.2
National Priorities List: NO

Map ID
Direction
Distance
Elevation

MAP FINDINGS

Site

Database(s)

EDR ID Number
EPA ID Number

REDLANDS EARLY EDUCATION CENTER (Continued)

S105628840

Cleanup Oversight Agencies: DTSC
Lead Agency: DTSC
Lead Agency Description: * DTSC
Project Manager: Not reported
Supervisor: Yolanda Garza
Division Branch: Southern California Schools & Brownfields Outreach
Site Code: 404257
Assembly: 40
Senate: 23
Special Program Status: Not reported
Status: No Further Action
Status Date: 04/19/2002
Restricted Use: NO
Funding: School District
Latitude: 34.05977
Longitude: -117.2163
APN: NONE SPECIFIED
Past Use: AGRICULTURAL - ROW CROPS
Potential COC: Chlordane, DDD, DDE, DDT, Lead
Confirmed COC: 30004-NO, 30006-NO, 30007-NO, 30008-NO, 30013-NO
Potential Description: SOIL
Alias Name: REDLANDS EARLY EDUCATION CENTER
Alias Type: Alternate Name
Alias Name: REDLANDS EARLY EDUCATION CTR. (PROPOSED)
Alias Type: Alternate Name
Alias Name: SAN BERNARDINO CO. SUPT. OF SCHOOLS
Alias Type: Alternate Name
Alias Name: SAN BERNARDINO COE-REDLANDS EARLY ED CTR
Alias Type: Alternate Name
Alias Name: SAN BERNARDINO COUNTY SUPERINTENDENT SCH
Alias Type: Alternate Name
Alias Name: 404257
Alias Type: Project Code (Site Code)
Alias Name: 36010023
Alias Type: Envirostor ID Number

Completed Info:

Completed Area Name: PROJECT WIDE
Completed Sub Area Name: Not reported
Completed Document Type: Preliminary Endangerment Assessment Report
Completed Date: 04/19/2002
Comments: Not reported

Completed Area Name: PROJECT WIDE
Completed Sub Area Name: Not reported
Completed Document Type: Phase 1
Completed Date: 08/01/2001
Comments: Not reported

Completed Area Name: PROJECT WIDE
Completed Sub Area Name: Not reported
Completed Document Type: Environmental Oversight Agreement
Completed Date: 11/02/2001
Comments: Not reported

Completed Area Name: PROJECT WIDE
Completed Sub Area Name: Not reported
Completed Document Type: Cost Recovery Closeout Memo

Map ID
Direction
Distance
Elevation

MAP FINDINGS

Site

Database(s)

EDR ID Number
EPA ID Number

REDLANDS EARLY EDUCATION CENTER (Continued)

S105628840

Completed Date: 05/21/2002
Comments: Not reported

Future Area Name: Not reported
Future Sub Area Name: Not reported
Future Document Type: Not reported
Future Due Date: Not reported
Schedule Area Name: Not reported
Schedule Sub Area Name: Not reported
Schedule Document Type: Not reported
Schedule Due Date: Not reported
Schedule Revised Date: Not reported

CERS:

Name: REDLANDS EARLY EDUCA
Address: 1712 WEST PARK AVENUE
City,State,Zip: REDLANDS, CA 92373
Site ID: 609694
CERS ID: 36010023
CERS Description: School Investigation

Affiliation:

Affiliation Type Desc: Supervisor
Entity Name: Yolanda Garza
Entity Title: Not reported
Affiliation Address: Not reported
Affiliation City: Not reported
Affiliation State: Not reported
Affiliation Country: Not reported
Affiliation Zip: Not reported
Affiliation Phone: ,

**I44
NW
1/2-1
0.933 mi.
4926 ft.**

**SAN BERNARDINO GEN STATION
25770 SAN BERNARDINO AVE
SAN BERNARDINO, CA 92408**

**HIST UST U001576067
CHMIRS N/A
HWP**

Site 1 of 2 in cluster I

**Relative:
Lower**

HIST UST:

Name: SAN BERNARDINO GEN STATION
Address: 25770 SAN BERNARDINO AVE
City,State,Zip: SAN BERNARDINO, CA 92408
File Number: 0002a69c
URL: <https://documents.geotracker.waterboards.ca.gov/ustpdfs/pdf/0002a69c.pdf>
Region: STATE
Facility ID: 00000022173
Facility Type: Other
Other Type: ELECTRIC UTILITY
Contact Name: V. BARRION, ENG. III
Telephone: 8185721801
Owner Name: SOUTHERN CALIFORNIA EDISON CO.
Owner Address: 2244 WALNUT GROVE AVENUE
Owner City,St,Zip: ROSEMEAD, CA 91770
Total Tanks: 0012

Tank Num: 001
Container Num: 72

**Actual:
1109 ft.**

Map ID
Direction
Distance
Elevation

MAP FINDINGS

Site

Database(s)

EDR ID Number
EPA ID Number

SAN BERNARDINO GEN STATION (Continued)

U001576067

Year Installed: 1956
Tank Capacity: 00002100
Tank Used for: PRODUCT
Type of Fuel: Not reported
Container Construction Thickness: Not reported
Leak Detection: Visual

Tank Num: 002
Container Num: 73
Year Installed: 1956
Tank Capacity: 00002100
Tank Used for: PRODUCT
Type of Fuel: Not reported
Container Construction Thickness: Not reported
Leak Detection: Visual

Tank Num: 003
Container Num: 74
Year Installed: 1956
Tank Capacity: 00000100
Tank Used for: PRODUCT
Type of Fuel: Not reported
Container Construction Thickness: Not reported
Leak Detection: Visual

Tank Num: 004
Container Num: 75
Year Installed: 1956
Tank Capacity: 00000100
Tank Used for: PRODUCT
Type of Fuel: Not reported
Container Construction Thickness: Not reported
Leak Detection: Visual

Tank Num: 005
Container Num: 76
Year Installed: 1978
Tank Capacity: 00002000
Tank Used for: PRODUCT
Type of Fuel: UNLEADED
Container Construction Thickness: Not reported
Leak Detection: Visual, Stock Inventor

Tank Num: 006
Container Num: 77
Year Installed: 1956
Tank Capacity: 00000650
Tank Used for: PRODUCT
Type of Fuel: Not reported
Container Construction Thickness: Not reported
Leak Detection: Visual

Tank Num: 007
Container Num: 78
Year Installed: 1956
Tank Capacity: 00000650
Tank Used for: PRODUCT

Map ID
Direction
Distance
Elevation

MAP FINDINGS

Site

Database(s)

EDR ID Number
EPA ID Number

SAN BERNARDINO GEN STATION (Continued)

U001576067

Type of Fuel: Not reported
Container Construction Thickness: Not reported
Leak Detection: Visual

Tank Num: 008
Container Num: 79
Year Installed: 1956
Tank Capacity: 00021000
Tank Used for: PRODUCT
Type of Fuel: Not reported
Container Construction Thickness: Not reported
Leak Detection: Visual

Tank Num: 009
Container Num: 80
Year Installed: 1978
Tank Capacity: 00027000
Tank Used for: WASTE
Type of Fuel: Not reported
Container Construction Thickness: Not reported
Leak Detection: Visual

Tank Num: 010
Container Num: 81
Year Installed: 1978
Tank Capacity: 00013000
Tank Used for: WASTE
Type of Fuel: Not reported
Container Construction Thickness: Not reported
Leak Detection: Visual

Tank Num: 011
Container Num: 82
Year Installed: 1956
Tank Capacity: 00000400
Tank Used for: WASTE
Type of Fuel: 06
Container Construction Thickness: Not reported
Leak Detection: Visual

Tank Num: 012
Container Num: 83
Year Installed: 1956
Tank Capacity: 00000400
Tank Used for: WASTE
Type of Fuel: 06
Container Construction Thickness: Not reported
Leak Detection: Visual

[Click here for Geo Tracker PDF:](#)

CHMIRS:

Name: Not reported
Address: 25770 SAN BERNARDINO AVE
City,State,Zip: SAN BERNARDINO, CA
OES Incident Number: 0-1158
OES notification: 03/10/2000

Map ID
Direction
Distance
Elevation

MAP FINDINGS

Site

Database(s)

EDR ID Number
EPA ID Number

SAN BERNARDINO GEN STATION (Continued)

U001576067

OES Date:	Not reported
OES Time:	Not reported
Date Completed:	Not reported
Property Use:	Not reported
Agency Id Number:	Not reported
Agency Incident Number:	Not reported
Time Notified:	Not reported
Time Completed:	Not reported
Surrounding Area:	Not reported
Estimated Temperature:	Not reported
Property Management:	Not reported
More Than Two Substances Involved?:	Not reported
Resp Agency Personel # Of Decontaminated:	Not reported
Responding Agency Personel # Of Injuries:	Not reported
Responding Agency Personel # Of Fatalities:	Not reported
Others Number Of Decontaminated:	Not reported
Others Number Of Injuries:	Not reported
Others Number Of Fatalities:	Not reported
Vehicle Make/year:	Not reported
Vehicle License Number:	Not reported
Vehicle State:	Not reported
Vehicle Id Number:	Not reported
CA DOT PUC/ICC Number:	Not reported
Company Name:	Not reported
Reporting Officer Name/ID:	Not reported
Report Date:	Not reported
Facility Telephone:	Not reported
Waterway Involved:	Yes
Waterway:	Santa Ana River
Spill Site:	Not reported
Cleanup By:	Contractor
Containment:	Not reported
What Happened:	Not reported
Type:	Not reported
Measure:	Not reported
Other:	Not reported
Date/Time:	Not reported
Year:	2000
Agency:	Mountain View Power
Incident Date:	2/12/200012:00:00 AM
Admin Agency:	San Bernardino County Health Department
Amount:	Not reported
Contained:	Yes
Site Type:	Utilities/Substation
E Date:	Not reported
Substance:	Possibly oil & Title 22 metals contaminated dirt
BBLs:	2
Gallons:	0.000000
Unknown:	0
Substance #2:	Not reported
Substance #3:	Not reported
Evacuations:	0
Number of Injuries:	0
Number of Fatalities:	0
#1 Pipeline:	Not reported
#2 Pipeline:	Not reported
#3 Pipeline:	Not reported

Map ID
Direction
Distance
Elevation

MAP FINDINGS

Site

Database(s)

EDR ID Number
EPA ID Number

SAN BERNARDINO GEN STATION (Continued)

U001576067

#1 Vessel >= 300 Tons: Not reported
#2 Vessel >= 300 Tons: Not reported
#3 Vessel >= 300 Tons: Not reported
Evacs: Not reported
Injuries: Not reported
Fatals: Not reported
Comments: Not reported
Description: Soil was on scene at time R/P was doing work. They caused some of it to get washed away. The uncovered dirt was quite black looking, suspected to have been contaminated from oil. R/P bought the plant from SCE about 2 years ago. The stuff that was there was covered with about 2' of regular appearing dirt. The following week the Water Quality Inspector responded. It is estimated that approx 440 lbs of the dirt was released into the water, the rest recovered.
OCCURED 2/12/00

Name: Not reported
Address: 25770 SAN BERNARDINO AVE
City,State,Zip: SAN BERNARDINO, CA 91770
OES Incident Number: 6-4647
OES notification: 08/04/2006
OES Date: Not reported
OES Time: Not reported
Date Completed: Not reported
Property Use: Not reported
Agency Id Number: Not reported
Agency Incident Number: Not reported
Time Notified: Not reported
Time Completed: Not reported
Surrounding Area: Not reported
Estimated Temperature: Not reported
Property Management: Not reported
More Than Two Substances Involved?: Not reported
Resp Agncy Personel # Of Decontaminated: Not reported
Responding Agency Personel # Of Injuries: Not reported
Responding Agency Personel # Of Fatalities: Not reported
Others Number Of Decontaminated: Not reported
Others Number Of Injuries: Not reported
Others Number Of Fatalities: Not reported
Vehicle Make/year: Not reported
Vehicle License Number: Not reported
Vehicle State: Not reported
Vehicle Id Number: Not reported
CA DOT PUC/ICC Number: Not reported
Company Name: Not reported
Reporting Officer Name/ID: Not reported
Report Date: Not reported
Facility Telephone: Not reported
Waterway Involved: Not reported
Waterway: Not reported
Spill Site: Not reported
Cleanup By: Reporting Party
Containment: Not reported
What Happened: Not reported

Map ID
Direction
Distance
Elevation

MAP FINDINGS

Site

Database(s)

EDR ID Number
EPA ID Number

SAN BERNARDINO GEN STATION (Continued)

U001576067

Type: Not reported
Measure: Not reported
Other: Not reported
Date/Time: Not reported
Year: 2006
Agency: Southern Calif. Edison
Incident Date: 12/12/2005 12:00:00 AM
Admin Agency: San Bernardino County Health Department
Amount: Not reported
Contained: Yes
Site Type: Other
E Date: Not reported
Substance: NOX
Gallons: 0.000000
Pounds: 44
Unknown: 0
Substance #2: Not reported
Substance #3: Not reported
Evacuations: 0
Number of Injuries: 0
Number of Fatalities: 0
#1 Pipeline: Not reported
#2 Pipeline: Not reported
#3 Pipeline: Not reported
#1 Vessel >= 300 Tons: Not reported
#2 Vessel >= 300 Tons: Not reported
#3 Vessel >= 300 Tons: Not reported
Evacs: Not reported
Injuries: Not reported
Fatals: Not reported
Comments: Not reported
Description: A release to the stack due to a malfunction auto generator control system.

HWP:

EPA ID: CAD000631150
Name: SAN BERNARDINO GEN STATION
Address: 25770 SAN BERNARDINO AVE
Cleanup Status: CLOSED
Latitude: 34.07866
Longitude: -117.2417
Facility Type: Historical - Non-Operating
Facility Size: Not reported
Supervisor: Not reported
Site Code: 400441
Senate District: 23
Assembly District: 40
Public Information Officer: Not reported
Commercial Offsite Facility Types: Not reported
Quarterly Update: Retention Basin Unit Clean Closed on 07/19/06. Corrective action will be conducted: In 1995, A Final Judgment Pursuant to Stipulation required SCE to close its retention basins and boiler chemical cleaning basins according to RCRA closure requirements. The facility operated a square retention basin which measures 50 x50 x14 . The basin was originally built in 1970 s. A liner was installed in 1978 and new liner was installed over the old gunite liner. Soil sampling data detected high concentration of metals in a red clay layer beneath

Map ID
Direction
Distance
Elevation

MAP FINDINGS

Site

Database(s)

EDR ID Number
EPA ID Number

SAN BERNARDINO GEN STATION (Continued)

U001576067

the basin including nickel (97,000 mg/kg), vanadium (3,300 mg/kg), zinc (930 mg/kg), copper (680 mg/kg), lead (490 mg/kg), and total chromium (200 mg/kg). No VOC was detected in soil gas and soil samples. The red layer clay was excavated and removed and the confirmation samples indicated the metals were detected within the background levels. A clean materials was used to backfill the excavation. The Revised Closure Demonstration Report dated March 23, 2006 certified the clean closure of the unit. A RFI Work Plan will be submitted in 2009.

Project Manager Lead: Not reported
Project Manager: Not reported
Permit Type: RCRA
Permit Effective Date: Not reported
Permit Expiration Date: Not reported
Calenviroscreen Score: 71-75%
Total Planned Hours: Not reported
Total Planned Amount: Not reported
Total Actual Hours: Not reported

Closure:

EPA ID: CAD000631150
Facility Type: Historical - Non-Operating
Facility Name: SAN BERNARDINO GEN STATION
Project Manager: Not reported
Project Manager Lead: Not reported
Supervisor: Not reported
Facility Size: Not reported
Facility Status: CLOSED
Activity Type: Closure Final
Final Date: Not reported
Type: RCRA
Title Description: Closure
Due Date: Not reported
Comments: Not reported
Unit Names: Retention Basin
Event Description: Closure Final - RECEIVE CLOSURE CERTIFICATION
Actual Date: 03/23/2006

EPA ID: CAD000631150
Facility Type: Historical - Non-Operating
Facility Name: SAN BERNARDINO GEN STATION
Project Manager: Not reported
Project Manager Lead: Not reported
Supervisor: Not reported
Facility Size: Not reported
Facility Status: CLOSED
Activity Type: Closure Final
Final Date: Not reported
Type: RCRA
Title Description: Closure
Due Date: Not reported
Comments: Not reported
Unit Names: Retention Basin
Event Description: Closure Final - ISSUE CLOSURE VERIFICATION
Actual Date: 07/19/2006

Alias:

Map ID
 Direction
 Distance
 Elevation

MAP FINDINGS

Site

Database(s)

EDR ID Number
 EPA ID Number

SAN BERNARDINO GEN STATION (Continued)

U001576067

EPA ID: CAD000631150
 Facility Type: Historical - Non-Operating
 Facility Name: SAN BERNARDINO GEN STATION
 Facility Status: CLOSED
 Project Manager: Not reported
 Project Manager Lead: Not reported
 Supervisor: Not reported
 Alias Type: Project Code (Site Code)
 Alias: 400441

EPA ID: CAD000631150
 Facility Type: Historical - Non-Operating
 Facility Name: SAN BERNARDINO GEN STATION
 Facility Status: CLOSED
 Project Manager: Not reported
 Project Manager Lead: Not reported
 Supervisor: Not reported
 Alias Type: Alternate Name
 Alias: SCE San Bernardino

**I45
 NW
 1/2-1
 0.933 mi.
 4926 ft.**

**SAN BERNARDINO GEN STATION
 25770 SAN BERNARDINO AVE
 SAN BERNARDINO, CA 92410**

**CORRACTS 1000167572
 RCRA-TSDF CAD000631150
 RCRA-SQG
 ENVIROSTOR**

Site 2 of 2 in cluster I

**Relative:
 Lower
 Actual:
 1109 ft.**

CORRACTS:
 Name: SAN BERNARDINO GEN STATION
 Address: 25770 SAN BERNARDINO AVE
 Address 2: Not reported
 EPA ID: CAD000631150
 Area Name: ENTIER FACILITY
 Corrective Action: LEAD AGENCY DETERMINATION
 Actual Date: 20071220
 Air Release Indicator: Y
 Groundwater Release Indicator: Y
 Soil Release Indicator: Y
 Surface Water Release Indicator: Y

RCRA TSDF:

Treatment Storage and Disposal Type:	Land Disposal
Full Enforcement Universe:	Not reported
Corrective Action Workload Universe:	No
Permit Renewals Workload Universe:	Not reported
Permit Workload Universe:	Not reported
Permit Progress Universe:	Land Disposal
Post-Closure Workload Universe:	Not reported
Closure Workload Universe:	Not reported
Operating TSDF Universe:	Not reported
Commercial TSD Indicator:	No
Active Site Fed-Reg Treatment Storage and Disposal Facility:	Not reported
Active Site Converter Treatment storage and Disposal Facility:	Not reported
Active Site State-Reg Treatment Storage and Disposal Facility:	Not reported
TSDFs Potentially Subject to CA Under 3004 (u)/(v) Universe:	No
TSDFs Only Subject to CA under Discretionary Auth Universe:	Yes

Map ID
Direction
Distance
Elevation

MAP FINDINGS

Site

Database(s)

EDR ID Number
EPA ID Number

SAN BERNARDINO GEN STATION (Continued)

1000167572

RCRA Listings:
Date Form Received by Agency: 19981020
Handler Name: San Bernardino Gen Station
Handler Address: 25770 SAN BERNARDINO AVE
Handler City,State,Zip: SAN BERNARDINO, CA 92410
EPA ID: CAD000631150
Contact Name: JOHN SLAYTON
Contact Address: 2500 E VICTORIA ST
Contact City,State,Zip: COMPTON, CA 90220
Contact Telephone: 310-223-1904
Contact Fax: Not reported
Contact Email: Not reported
Contact Title: Not reported
EPA Region: 09
Land Type: Private
Federal Waste Generator Description: Small Quantity Generator
Non-Notifier: Not reported
Biennial Report Cycle: Not reported
Accessibility: Not reported
Active Site Indicator: Handler Activities
State District Owner: Not reported
State District: Not reported
Mailing Address: 25770 SAN BERNARDINO AVENUE
Mailing City,State,Zip: SAN BERNARDINO, CA 92408
Owner Name: Southern Ca Edison Eptc
Owner Type: Private
Operator Name: Not reported
Operator Type: Not reported
Short-Term Generator Activity: No
Importer Activity: No
Mixed Waste Generator: No
Transporter Activity: No
Transfer Facility Activity: No
Recycler Activity with Storage: No
Small Quantity On-Site Burner Exemption: No
Smelting Melting and Refining Furnace Exemption: No
Underground Injection Control: No
Off-Site Waste Receipt: No
Universal Waste Indicator: No
Universal Waste Destination Facility: No
Federal Universal Waste: No
Active Site State-Reg Handler: ---
Federal Facility Indicator: Not reported
Hazardous Secondary Material Indicator: NN
Sub-Part K Indicator: Not reported
2018 GPRA Permit Baseline: Not on the Baseline
2018 GPRA Renewals Baseline: Not on the Baseline
202 GPRA Corrective Action Baseline: No
Subject to Corrective Action Universe: Yes
Non-TSDFs Where RCRA CA has Been Imposed Universe: No
Corrective Action Priority Ranking: No NCAPS ranking
Environmental Control Indicator: No
Institutional Control Indicator: No
Human Exposure Controls Indicator: N/A
Groundwater Controls Indicator: N/A
Significant Non-Complier Universe: No
Unaddressed Significant Non-Complier Universe: No

Map ID
Direction
Distance
Elevation

MAP FINDINGS

Site

Database(s)

EDR ID Number
EPA ID Number

SAN BERNARDINO GEN STATION (Continued)

1000167572

Addressed Significant Non-Complier Universe: No
Significant Non-Complier With a Compliance Schedule Universe: No
Financial Assurance Required: Not reported
Handler Date of Last Change: 20171025
Recognized Trader-Importer: No
Recognized Trader-Exporter: No
Importer of Spent Lead Acid Batteries: No
Exporter of Spent Lead Acid Batteries: No
Recycler Activity Without Storage: No
Manifest Broker: No
Sub-Part P Indicator: No

Hazardous Waste Summary:

Waste Code: D001
Waste Description: IGNITABLE WASTE

Waste Code: D008
Waste Description: LEAD

Waste Code: D018
Waste Description: BENZENE

Waste Code: F001
Waste Description: THE FOLLOWING SPENT HALOGENATED SOLVENTS USED IN DEGREASING: TETRACHLOROETHYLENE, TRICHLOROETHYLENE, METHYLENE CHLORIDE, 1,1,1-TRICHLOROETHANE, CARBON TETRACHLORIDE AND CHLORINATED FLUOROCARBONS; ALL SPENT SOLVENT MIXTURES/BLENDS USED IN DEGREASING CONTAINING, BEFORE USE, A TOTAL OF TEN PERCENT OR MORE (BY VOLUME) OF ONE OR MORE OF THE ABOVE HALOGENATED SOLVENTS OR THOSE SOLVENTS LISTED IN F002, F004, AND F005; AND STILL BOTTOMS FROM THE RECOVERY OF THESE SPENT SOLVENTS AND SPENT SOLVENT MIXTURES.

Waste Code: F002
Waste Description: THE FOLLOWING SPENT HALOGENATED SOLVENTS: TETRACHLOROETHYLENE, METHYLENE CHLORIDE, TRICHLOROETHYLENE, 1,1,1-TRICHLOROETHANE, CHLOROENZENE, 1,1,2-TRICHLORO-1,2,2-TRIFLUOROETHANE, ORTHO-DICHLOROENZENE, TRICHLOROFLUOROMETHANE, AND 1,1,2, TRICHLOROETHANE; ALL SPENT SOLVENT MIXTURES/BLENDS CONTAINING, BEFORE USE, A TOTAL OF TEN PERCENT OR MORE (BY VOLUME) OF ONE OR MORE OF THE ABOVE HALOGENATED SOLVENTS OR THOSE SOLVENTS LISTED IN F001, F004, AND F005; AND STILL BOTTOMS FROM THE RECOVERY OF THESE SPENT SOLVENTS AND SPENT SOLVENT MIXTURES.

Waste Code: F003
Waste Description: THE FOLLOWING SPENT NONHALOGENATED SOLVENTS: XYLENE, ACETONE, ETHYL ACETATE, ETHYL BENZENE, ETHYL ETHER, METHYL ISOBUTYL KETONE, N-BUTYL ALCOHOL, CYCLOHEXANONE, AND METHANOL; ALL SPENT SOLVENT MIXTURES/BLENDS CONTAINING, BEFORE USE, ONLY THE ABOVE SPENT NONHALOGENATED SOLVENTS; AND ALL SPENT SOLVENT MIXTURES/BLENDS CONTAINING, BEFORE USE, ONE OR MORE OF THE ABOVE NONHALOGENATED SOLVENTS, AND A TOTAL OF TEN PERCENT OR MORE (BY VOLUME) OF ONE OR MORE OF THOSE SOLVENTS LISTED IN F001, F002, F004, AND F005; AND STILL BOTTOMS FROM THE RECOVERY OF THESE SPENT SOLVENTS AND SPENT SOLVENT MIXTURES.

Waste Code: F005

Map ID
Direction
Distance
Elevation

MAP FINDINGS

Site

Database(s)

EDR ID Number
EPA ID Number

SAN BERNARDINO GEN STATION (Continued)

1000167572

Waste Description: THE FOLLOWING SPENT NONHALOGENATED SOLVENTS: TOLUENE, METHYL ETHYL KETONE, CARBON DISULFIDE, ISOBUTANOL, PYRIDINE, BENZENE, 2-ETHOXYETHANOL, AND 2-NITROPROPANE; ALL SPENT SOLVENT MIXTURES/BLENDS CONTAINING, BEFORE USE, A TOTAL OF TEN PERCENT OR MORE (BY VOLUME) OF ONE OR MORE OF THE ABOVE NONHALOGENATED SOLVENTS OR THOSE SOLVENTS LISTED IN F001, F002, OR F004; AND STILL BOTTOMS FROM THE RECOVERY OF THESE SPENT SOLVENTS AND SPENT SOLVENT MIXTURES.

Handler - Owner Operator:

Owner/Operator Indicator:	Operator
Owner/Operator Name:	NOT REQUIRED
Legal Status:	Private
Date Became Current:	Not reported
Date Ended Current:	Not reported
Owner/Operator Address:	NOT REQUIRED
Owner/Operator City,State,Zip:	NOT REQUIRED, ME 99999
Owner/Operator Telephone:	415-555-1212
Owner/Operator Telephone Ext:	Not reported
Owner/Operator Fax:	Not reported
Owner/Operator Email:	Not reported

Owner/Operator Indicator:	Owner
Owner/Operator Name:	SOUTHERN CA EDISON EPTC
Legal Status:	Private
Date Became Current:	Not reported
Date Ended Current:	Not reported
Owner/Operator Address:	2500 E VICTORIA ST
Owner/Operator City,State,Zip:	COMPTON, CA 90220
Owner/Operator Telephone:	310-223-1904
Owner/Operator Telephone Ext:	Not reported
Owner/Operator Fax:	Not reported
Owner/Operator Email:	Not reported

Historic Generators:

Receive Date:	19800818
Handler Name:	EPTC SAN BERNARDINO
Federal Waste Generator Description:	Not a generator, verified
State District Owner:	Not reported
Large Quantity Handler of Universal Waste:	No
Recognized Trader Importer:	No
Recognized Trader Exporter:	No
Spent Lead Acid Battery Importer:	No
Spent Lead Acid Battery Exporter:	No
Current Record:	No
Non Storage Recycler Activity:	Not reported
Electronic Manifest Broker:	Not reported

Receive Date:	19800818
Handler Name:	EPTC SAN BERNARDINO
Federal Waste Generator Description:	Small Quantity Generator
State District Owner:	Not reported
Large Quantity Handler of Universal Waste:	No
Recognized Trader Importer:	No
Recognized Trader Exporter:	No
Spent Lead Acid Battery Importer:	No
Spent Lead Acid Battery Exporter:	No

Map ID
Direction
Distance
Elevation

MAP FINDINGS

Site

Database(s)

EDR ID Number
EPA ID Number

SAN BERNARDINO GEN STATION (Continued)

1000167572

Current Record:	No
Non Storage Recycler Activity:	Not reported
Electronic Manifest Broker:	Not reported
Receive Date:	19980401
Handler Name:	EPTC SAN BERNARDINO
Federal Waste Generator Description:	Small Quantity Generator
State District Owner:	Not reported
Large Quantity Handler of Universal Waste:	No
Recognized Trader Importer:	No
Recognized Trader Exporter:	No
Spent Lead Acid Battery Importer:	No
Spent Lead Acid Battery Exporter:	No
Current Record:	No
Non Storage Recycler Activity:	Not reported
Electronic Manifest Broker:	Not reported
Receive Date:	19981020
Handler Name:	SAN BERNARDINO GEN STATION
Federal Waste Generator Description:	Small Quantity Generator
State District Owner:	Not reported
Large Quantity Handler of Universal Waste:	No
Recognized Trader Importer:	No
Recognized Trader Exporter:	No
Spent Lead Acid Battery Importer:	No
Spent Lead Acid Battery Exporter:	No
Current Record:	Yes
Non Storage Recycler Activity:	No
Electronic Manifest Broker:	No
Receive Date:	19920228
Handler Name:	SO. CALIF. EDISON CO. SAN BERNARDINO GEN
Federal Waste Generator Description:	Large Quantity Generator
State District Owner:	Not reported
Large Quantity Handler of Universal Waste:	No
Recognized Trader Importer:	No
Recognized Trader Exporter:	No
Spent Lead Acid Battery Importer:	No
Spent Lead Acid Battery Exporter:	No
Current Record:	No
Non Storage Recycler Activity:	Not reported
Electronic Manifest Broker:	Not reported
Receive Date:	19940329
Handler Name:	SO. CALIF. EDISON CO.
Federal Waste Generator Description:	Large Quantity Generator
State District Owner:	Not reported
Large Quantity Handler of Universal Waste:	No
Recognized Trader Importer:	No
Recognized Trader Exporter:	No
Spent Lead Acid Battery Importer:	No
Spent Lead Acid Battery Exporter:	No
Current Record:	No
Non Storage Recycler Activity:	Not reported
Electronic Manifest Broker:	Not reported
Receive Date:	19960227

Map ID
Direction
Distance
Elevation

MAP FINDINGS

Site

Database(s)

EDR ID Number
EPA ID Number

SAN BERNARDINO GEN STATION (Continued)

1000167572

Handler Name: SOUTHERN CALIFORNIA EDISON
Federal Waste Generator Description: Large Quantity Generator
State District Owner: Not reported
Large Quantity Handler of Universal Waste: No
Recognized Trader Importer: No
Recognized Trader Exporter: No
Spent Lead Acid Battery Importer: No
Spent Lead Acid Battery Exporter: No
Current Record: No
Non Storage Recycler Activity: Not reported
Electronic Manifest Broker: Not reported

Receive Date: 19990304
Handler Name: SAN BERNARDINO GEN. STATION
Federal Waste Generator Description: Large Quantity Generator
State District Owner: Not reported
Large Quantity Handler of Universal Waste: No
Recognized Trader Importer: No
Recognized Trader Exporter: No
Spent Lead Acid Battery Importer: No
Spent Lead Acid Battery Exporter: No
Current Record: No
Non Storage Recycler Activity: Not reported
Electronic Manifest Broker: Not reported

List of NAICS Codes and Descriptions:

NAICS Code: 2211
NAICS Description: ELECTRIC POWER GENERATION, TRANSMISSION AND DISTRIBUTION

Has the Facility Received Notices of Violations:

Found Violation: Yes
Agency Which Determined Violation: State
Violation Short Description: TSD IS-Ground-Water Monitoring
Date Violation was Determined: 19930923
Actual Return to Compliance Date: 19950201
Return to Compliance Qualifier: Observed
Violation Responsible Agency: State
Scheduled Compliance Date: Not reported
Enforcement Identifier: 001
Date of Enforcement Action: 19930923
Enforcement Responsible Agency: State
Enforcement Docket Number: Not reported
Enforcement Attorney: R9
Corrective Action Component: No
Appeal Initiated Date: Not reported
Appeal Resolution Date: Not reported
Disposition Status Date: Not reported
Disposition Status: Not reported
Disposition Status Description: Not reported
Consent/Final Order Sequence Number: Not reported
Consent/Final Order Respondent Name: Not reported
Consent/Final Order Lead Agency: Not reported
Enforcement Type: WRITTEN INFORMAL
Enforcement Responsible Person: R9
Enforcement Responsible Sub-Organization: Not reported
SEP Sequence Number: Not reported

Map ID
 Direction
 Distance
 Elevation

MAP FINDINGS

Site

Database(s)

EDR ID Number
 EPA ID Number

SAN BERNARDINO GEN STATION (Continued)

1000167572

SEP Expenditure Amount:	Not reported
SEP Scheduled Completion Date:	Not reported
SEP Actual Date:	Not reported
SEP Defaulted Date:	Not reported
SEP Type:	Not reported
SEP Type Description:	Not reported
Proposed Amount:	Not reported
Final Monetary Amount:	Not reported
Paid Amount:	Not reported
Final Count:	Not reported
Final Amount:	Not reported
Found Violation:	Yes
Agency Which Determined Violation:	State
Violation Short Description:	Generators - General
Date Violation was Determined:	19930923
Actual Return to Compliance Date:	19950201
Return to Compliance Qualifier:	Observed
Violation Responsible Agency:	State
Scheduled Compliance Date:	Not reported
Enforcement Identifier:	001
Date of Enforcement Action:	19950201
Enforcement Responsible Agency:	State
Enforcement Docket Number:	Not reported
Enforcement Attorney:	R9
Corrective Action Component:	No
Appeal Initiated Date:	Not reported
Appeal Resolution Date:	Not reported
Disposition Status Date:	Not reported
Disposition Status:	Not reported
Disposition Status Description:	Not reported
Consent/Final Order Sequence Number:	Not reported
Consent/Final Order Respondent Name:	Not reported
Consent/Final Order Lead Agency:	Not reported
Enforcement Type:	FINAL CIVIL JUDICIAL ACTION FOR COMPLIANCE AND/OR MONETARY PENALTY
Enforcement Responsible Person:	R9
Enforcement Responsible Sub-Organization:	Not reported
SEP Sequence Number:	Not reported
SEP Expenditure Amount:	Not reported
SEP Scheduled Completion Date:	Not reported
SEP Actual Date:	Not reported
SEP Defaulted Date:	Not reported
SEP Type:	Not reported
SEP Type Description:	Not reported
Proposed Amount:	Not reported
Final Monetary Amount:	Not reported
Paid Amount:	Not reported
Final Count:	Not reported
Final Amount:	Not reported
Found Violation:	Yes
Agency Which Determined Violation:	State
Violation Short Description:	TSD IS-Ground-Water Monitoring
Date Violation was Determined:	19930923
Actual Return to Compliance Date:	19950201
Return to Compliance Qualifier:	Observed
Violation Responsible Agency:	State

Map ID
Direction
Distance
Elevation

MAP FINDINGS

Site

Database(s)

EDR ID Number
EPA ID Number

SAN BERNARDINO GEN STATION (Continued)

1000167572

Scheduled Compliance Date: Not reported
Enforcement Identifier: 001
Date of Enforcement Action: 19950201
Enforcement Responsible Agency: State
Enforcement Docket Number: Not reported
Enforcement Attorney: R9
Corrective Action Component: No
Appeal Initiated Date: Not reported
Appeal Resolution Date: Not reported
Disposition Status Date: Not reported
Disposition Status: Not reported
Disposition Status Description: Not reported
Consent/Final Order Sequence Number: Not reported
Consent/Final Order Respondent Name: Not reported
Consent/Final Order Lead Agency: Not reported
Enforcement Type: FINAL CIVIL JUDICIAL ACTION FOR COMPLIANCE AND/OR MONETARY PENALTY
Enforcement Responsible Person: R9
Enforcement Responsible Sub-Organization: Not reported
SEP Sequence Number: Not reported
SEP Expenditure Amount: Not reported
SEP Scheduled Completion Date: Not reported
SEP Actual Date: Not reported
SEP Defaulted Date: Not reported
SEP Type: Not reported
SEP Type Description: Not reported
Proposed Amount: Not reported
Final Monetary Amount: Not reported
Paid Amount: Not reported
Final Count: Not reported
Final Amount: Not reported

Found Violation: Yes
Agency Which Determined Violation: State
Violation Short Description: TSD - Surface Impoundment Standards
Date Violation was Determined: 19930923
Actual Return to Compliance Date: 19950201
Return to Compliance Qualifier: Observed
Violation Responsible Agency: State
Scheduled Compliance Date: Not reported
Enforcement Identifier: 001
Date of Enforcement Action: 19950201
Enforcement Responsible Agency: State
Enforcement Docket Number: Not reported
Enforcement Attorney: R9
Corrective Action Component: No
Appeal Initiated Date: Not reported
Appeal Resolution Date: Not reported
Disposition Status Date: Not reported
Disposition Status: Not reported
Disposition Status Description: Not reported
Consent/Final Order Sequence Number: Not reported
Consent/Final Order Respondent Name: Not reported
Consent/Final Order Lead Agency: Not reported
Enforcement Type: FINAL CIVIL JUDICIAL ACTION FOR COMPLIANCE AND/OR MONETARY PENALTY
Enforcement Responsible Person: R9
Enforcement Responsible Sub-Organization: Not reported
SEP Sequence Number: Not reported

Map ID
Direction
Distance
Elevation

MAP FINDINGS

Site

Database(s)

EDR ID Number
EPA ID Number

SAN BERNARDINO GEN STATION (Continued)

1000167572

SEP Expenditure Amount: Not reported
SEP Scheduled Completion Date: Not reported
SEP Actual Date: Not reported
SEP Defaulted Date: Not reported
SEP Type: Not reported
SEP Type Description: Not reported
Proposed Amount: Not reported
Final Monetary Amount: Not reported
Paid Amount: Not reported
Final Count: Not reported
Final Amount: Not reported

Found Violation: Yes
Agency Which Determined Violation: State
Violation Short Description: TSD - Surface Impoundment Standards
Date Violation was Determined: 19930923
Actual Return to Compliance Date: 19950201
Return to Compliance Qualifier: Observed
Violation Responsible Agency: State
Scheduled Compliance Date: Not reported
Enforcement Identifier: 001
Date of Enforcement Action: 19930923
Enforcement Responsible Agency: State
Enforcement Docket Number: Not reported
Enforcement Attorney: R9
Corrective Action Component: No
Appeal Initiated Date: Not reported
Appeal Resolution Date: Not reported
Disposition Status Date: Not reported
Disposition Status: Not reported
Disposition Status Description: Not reported
Consent/Final Order Sequence Number: Not reported
Consent/Final Order Respondent Name: Not reported
Consent/Final Order Lead Agency: Not reported
Enforcement Type: WRITTEN INFORMAL
Enforcement Responsible Person: R9
Enforcement Responsible Sub-Organization: Not reported
SEP Sequence Number: Not reported

SEP Expenditure Amount: Not reported
SEP Scheduled Completion Date: Not reported
SEP Actual Date: Not reported
SEP Defaulted Date: Not reported
SEP Type: Not reported
SEP Type Description: Not reported
Proposed Amount: Not reported
Final Monetary Amount: Not reported
Paid Amount: Not reported
Final Count: Not reported
Final Amount: Not reported

Found Violation: Yes
Agency Which Determined Violation: State
Violation Short Description: Generators - General
Date Violation was Determined: 19930923
Actual Return to Compliance Date: 19950201
Return to Compliance Qualifier: Observed
Violation Responsible Agency: State

Map ID
Direction
Distance
Elevation

MAP FINDINGS

Site

Database(s)

EDR ID Number
EPA ID Number

SAN BERNARDINO GEN STATION (Continued)

1000167572

Scheduled Compliance Date: Not reported
Enforcement Identifier: 001
Date of Enforcement Action: 19930923
Enforcement Responsible Agency: State
Enforcement Docket Number: Not reported
Enforcement Attorney: R9
Corrective Action Component: No
Appeal Initiated Date: Not reported
Appeal Resolution Date: Not reported
Disposition Status Date: Not reported
Disposition Status: Not reported
Disposition Status Description: Not reported
Consent/Final Order Sequence Number: Not reported
Consent/Final Order Respondent Name: Not reported
Consent/Final Order Lead Agency: Not reported
Enforcement Type: WRITTEN INFORMAL
Enforcement Responsible Person: R9
Enforcement Responsible Sub-Organization: Not reported
SEP Sequence Number: Not reported
SEP Expenditure Amount: Not reported
SEP Scheduled Completion Date: Not reported
SEP Actual Date: Not reported
SEP Defaulted Date: Not reported
SEP Type: Not reported
SEP Type Description: Not reported
Proposed Amount: Not reported
Final Monetary Amount: Not reported
Paid Amount: Not reported
Final Count: Not reported
Final Amount: Not reported

Evaluation Action Summary:

Evaluation Date: 19930819
Evaluation Responsible Agency: State
Found Violation: Yes
Evaluation Type Description: CASE DEVELOPMENT INSPECTION
Evaluation Responsible Person Identifier: R9
Evaluation Responsible Sub-Organization: Not reported
Actual Return to Compliance Date: 19950201
Scheduled Compliance Date: Not reported
Date of Request: Not reported
Date Response Received: Not reported
Request Agency: Not reported
Former Citation: Not reported

Evaluation Date: 19930819
Evaluation Responsible Agency: State
Found Violation: Yes
Evaluation Type Description: CASE DEVELOPMENT INSPECTION
Evaluation Responsible Person Identifier: R9
Evaluation Responsible Sub-Organization: Not reported
Actual Return to Compliance Date: 19950201
Scheduled Compliance Date: Not reported
Date of Request: Not reported
Date Response Received: Not reported
Request Agency: Not reported
Former Citation: Not reported

Map ID
Direction
Distance
Elevation

MAP FINDINGS

Site

Database(s)

EDR ID Number
EPA ID Number

SAN BERNARDINO GEN STATION (Continued)

1000167572

Evaluation Date: 19930819
Evaluation Responsible Agency: State
Found Violation: Yes
Evaluation Type Description: CASE DEVELOPMENT INSPECTION
Evaluation Responsible Person Identifier: R9
Evaluation Responsible Sub-Organization: Not reported
Actual Return to Compliance Date: 19950201
Scheduled Compliance Date: Not reported
Date of Request: Not reported
Date Response Received: Not reported
Request Agency: Not reported
Former Citation: Not reported

Evaluation Date: 19930819
Evaluation Responsible Agency: State
Found Violation: Yes
Evaluation Type Description: CASE DEVELOPMENT INSPECTION
Evaluation Responsible Person Identifier: R9
Evaluation Responsible Sub-Organization: Not reported
Actual Return to Compliance Date: 19950201
Scheduled Compliance Date: Not reported
Date of Request: Not reported
Date Response Received: Not reported
Request Agency: Not reported
Former Citation: Not reported

Evaluation Date: 19930819
Evaluation Responsible Agency: State
Found Violation: Yes
Evaluation Type Description: CASE DEVELOPMENT INSPECTION
Evaluation Responsible Person Identifier: R9
Evaluation Responsible Sub-Organization: Not reported
Actual Return to Compliance Date: 19950201
Scheduled Compliance Date: Not reported
Date of Request: Not reported
Date Response Received: Not reported
Request Agency: Not reported
Former Citation: Not reported

Evaluation Date: 19930819
Evaluation Responsible Agency: State
Found Violation: Yes
Evaluation Type Description: CASE DEVELOPMENT INSPECTION
Evaluation Responsible Person Identifier: R9
Evaluation Responsible Sub-Organization: Not reported
Actual Return to Compliance Date: 19950201
Scheduled Compliance Date: Not reported
Date of Request: Not reported
Date Response Received: Not reported
Request Agency: Not reported
Former Citation: Not reported

Map ID
Direction
Distance
Elevation

MAP FINDINGS

Site

Database(s)

EDR ID Number
EPA ID Number

SAN BERNARDINO GEN STATION (Continued)

1000167572

ENVIROSTOR:

Name: SOUTHERN CALIFORNIA EDISON - SAN BERNARDINO GENERATING STATION
Address: 2492 SAN BERNARDINO AVENUE
City,State,Zip: SAN BERNARDINO, CA 92374
Facility ID: 60001189
Status: Active
Status Date: 02/01/1995
Site Code: 400441
Site Type: Corrective Action
Site Type Detailed: Corrective Action
Acres: 79
NPL: NO
Regulatory Agencies: SMBRP
Lead Agency: SMBRP
Program Manager: Steven Rounds
Supervisor: Andres Cano
Division Branch: Cleanup Chatsworth
Assembly: 63, 40
Senate: 23
Special Program: Not reported
Restricted Use: NO
Site Mgmt Req: NONE SPECIFIED
Funding: Responsible Party
Latitude: 34.07780
Longitude: -117.2413
APN: NONE SPECIFIED
Past Use: WASTE WATER PONDS
Potential COC: Polychlorinated biphenyls (PCBs Vanadium and compounds
Confirmed COC: 30587-NO 30018-NO
Potential Description: SOIL
Alias Name: CAD000631150
Alias Type: EPA Identification Number
Alias Name: 400441
Alias Type: Project Code (Site Code)
Alias Name: 60001189
Alias Type: Envirostor ID Number

Completed Info:

Completed Area Name: PROJECT WIDE
Completed Sub Area Name: Not reported
Completed Document Type: Remedial Investigation Workplan
Completed Date: 11/05/2009
Comments: Conditional approval letter issued

Completed Area Name: PROJECT WIDE
Completed Sub Area Name: Not reported
Completed Document Type: Other Report
Completed Date: 01/19/2010
Comments: Not reported

Completed Area Name: PROJECT WIDE
Completed Sub Area Name: Not reported
Completed Document Type: Remedial Investigation Report
Completed Date: 06/11/2012
Comments: RFI approval letter dated 6/11/2012.

Completed Area Name: PROJECT WIDE

Map ID
Direction
Distance
Elevation

MAP FINDINGS

Site

Database(s)

EDR ID Number
EPA ID Number

SAN BERNARDINO GEN STATION (Continued)

1000167572

Completed Sub Area Name: Not reported
Completed Document Type: Remedial Investigation Report
Completed Date: 07/19/2006
Comments: The surface impoundments were clean closed in 2006; the remaining area is corrective action. Currently, there is an approved RFI but it is partial closure until the actual generating station is demolished. Since this is an active generating station, there is no date for demolition.

Completed Area Name: PROJECT WIDE
Completed Sub Area Name: Not reported
Completed Document Type: No Further Action Letter
Completed Date: 09/20/2012
Comments: Remedy complete. No further action.

Completed Area Name: PROJECT WIDE
Completed Sub Area Name: Not reported
Completed Document Type: Judicial Order
Completed Date: 02/06/1995
Comments: Not reported

Future Area Name: PROJECT WIDE
Future Sub Area Name: Not reported
Future Document Type: Land Use Restriction
Future Due Date: 2023
Schedule Area Name: Not reported
Schedule Sub Area Name: Not reported
Schedule Document Type: Not reported
Schedule Due Date: Not reported
Schedule Revised Date: Not reported

46
SE
1/2-1
0.988 mi.
5214 ft.

LAYNE CHRISTENSEN REDLANDS PROPERTY
1675 WEST PARK AVENUE
REDLANDS, CA 92373

ENVIROSTOR **S121475142**
VCP **N/A**

Relative:
Higher

Actual:
1220 ft.

ENVIROSTOR:
Name: LAYNE CHRISTENSEN REDLANDS PROPERTY
Address: 1675 WEST PARK AVENUE
City,State,Zip: REDLANDS, CA 92373
Facility ID: 60002340
Status: Certified
Status Date: 10/15/2019
Site Code: 401739
Site Type: Voluntary Cleanup
Site Type Detailed: Voluntary Agreement
Acres: 7.08
NPL: NO
Regulatory Agencies: SMBRP
Lead Agency: SMBRP
Program Manager: Not reported
Supervisor: Yolanda Garza
Division Branch: Southern California Schools & Brownfields Outreach
Assembly: , 40
Senate: , 23
Special Program: Not reported
Restricted Use: YES

Map ID
Direction
Distance
Elevation

MAP FINDINGS

Site

Database(s)

EDR ID Number
EPA ID Number

LAYNE CHRISTENSEN REDLANDS PROPERTY (Continued)

S121475142

Site Mgmt Req: NONE SPECIFIED
Funding: Responsible Party
Latitude: 34.05845
Longitude: -117.2120
APN: 0292-158-15-0000, 029215801
Past Use: AGRICULTURAL - ORCHARD
Potential COC: Dieldrin
Confirmed COC: Dieldrin
Potential Description: SOIL
Alias Name: 0292-158-15-0000
Alias Type: APN
Alias Name: 029215801
Alias Type: APN
Alias Name: 401739
Alias Type: Project Code (Site Code)
Alias Name: 60002340
Alias Type: Envirostor ID Number

Completed Info:

Completed Area Name: PROJECT WIDE
Completed Sub Area Name: Not reported
Completed Document Type: Community Profile
Completed Date: 12/17/2018
Comments: Not reported

Completed Area Name: PROJECT WIDE
Completed Sub Area Name: Not reported
Completed Document Type: Application
Completed Date: 11/15/2017
Comments: VCP application submitted by new RP.

Completed Area Name: PROJECT WIDE
Completed Sub Area Name: Not reported
Completed Document Type: Correspondence
Completed Date: 01/29/2018
Comments: DTSC prepared a revised cost estimate to reflect changes in the scope of work

Completed Area Name: PROJECT WIDE
Completed Sub Area Name: Not reported
Completed Document Type: Standard Voluntary Agreement
Completed Date: 11/29/2017
Comments: Fully executed VCA sent to Michael McKenna via Certified Mail on 11/29/17.

Completed Area Name: PROJECT WIDE
Completed Sub Area Name: Not reported
Completed Document Type: Site Inspections/Visit (Non LUR)
Completed Date: 01/09/2018
Comments: DTSC conducted a drive by site visit prior to approval of the PEA

Completed Area Name: PROJECT WIDE
Completed Sub Area Name: Not reported
Completed Document Type: CEQA - Initial Study/ Mitigated Neg. Dec. (MND)
Completed Date: 01/28/2019
Comments: NOD was sent by overnight mail to DTSC Sacramento for filing with OPR on 1/29/2019.

Map ID
Direction
Distance
Elevation

MAP FINDINGS

Site

Database(s)

EDR ID Number
EPA ID Number

LAYNE CHRISTENSEN REDLANDS PROPERTY (Continued)

S121475142

Completed Area Name: PROJECT WIDE
Completed Sub Area Name: Not reported
Completed Document Type: Certification
Completed Date: 10/14/2019
Comments: Not reported

Completed Area Name: PROJECT WIDE
Completed Sub Area Name: Not reported
Completed Document Type: Annual Oversight Cost Estimate
Completed Date: 07/31/2018
Comments: FY 18/19 Estimate: \$27,193

Completed Area Name: PROJECT WIDE
Completed Sub Area Name: Not reported
Completed Document Type: Correspondence
Completed Date: 09/11/2019
Comments: Not reported

Completed Area Name: PROJECT WIDE
Completed Sub Area Name: Not reported
Completed Document Type: Fact Sheets
Completed Date: 12/18/2018
Comments: Not reported

Completed Area Name: PROJECT WIDE
Completed Sub Area Name: Not reported
Completed Document Type: Removal Action Workplan
Completed Date: 01/28/2019
Comments: Not reported

Completed Area Name: PROJECT WIDE
Completed Sub Area Name: Not reported
Completed Document Type: Soils Management Plan
Completed Date: 05/24/2018
Comments: Not reported

Completed Area Name: PROJECT WIDE
Completed Sub Area Name: Not reported
Completed Document Type: Public Notice
Completed Date: 12/18/2018
Comments: Not reported

Completed Area Name: PROJECT WIDE
Completed Sub Area Name: Not reported
Completed Document Type: Fieldwork
Completed Date: 02/26/2019
Comments: Not reported

Completed Area Name: PROJECT WIDE
Completed Sub Area Name: Not reported
Completed Document Type: Remedial Action Completion Report
Completed Date: 10/03/2019
Comments: Not reported

Completed Area Name: PROJECT WIDE
Completed Sub Area Name: Not reported
Completed Document Type: Preliminary Endangerment Assessment Report

Map ID
Direction
Distance
Elevation

MAP FINDINGS

Site

Database(s)

EDR ID Number
EPA ID Number

LAYNE CHRISTENSEN REDLANDS PROPERTY (Continued)

S121475142

Completed Date: 01/10/2018
Comments: DTSC conditionally approved the PEA provided a land use covenant is executed

Future Area Name: Not reported
Future Sub Area Name: Not reported
Future Document Type: Not reported
Future Due Date: Not reported
Schedule Area Name: Not reported
Schedule Sub Area Name: Not reported
Schedule Document Type: Not reported
Schedule Due Date: Not reported
Schedule Revised Date: Not reported

VCP:

Name: LAYNE CHRISTENSEN REDLANDS PROPERTY
Address: 1675 WEST PARK AVENUE
City,State,Zip: REDLANDS, CA 92373
Facility ID: 60002340
Site Type: Voluntary Cleanup
Site Type Detail: Voluntary Agreement
Site Mgmt. Req.: NONE SPECIFIED
Acres: 7.08
National Priorities List: NO
Cleanup Oversight Agencies: SMBRP
Lead Agency: SMBRP
Lead Agency Description: DTSC - Site Cleanup Program
Project Manager: Not reported
Supervisor: Yolanda Garza
Division Branch: Southern California Schools & Brownfields Outreach
Site Code: 401739
Assembly: , 40
Senate: , 23
Special Programs Code: Not reported
Status: Certified
Status Date: 10/15/2019
Restricted Use: YES
Funding: Responsible Party
Lat/Long: 34.05845 / -117.2120
APN: 0292-158-15-0000, 029215801
Past Use: AGRICULTURAL - ORCHARD
Potential COC: 30207
Confirmed COC: 30207
Potential Description: SOIL
Alias Name: 0292-158-15-0000
Alias Type: APN
Alias Name: 029215801
Alias Type: APN
Alias Name: 401739
Alias Type: Project Code (Site Code)
Alias Name: 60002340
Alias Type: Envirostor ID Number

Completed Info:

Completed Area Name: PROJECT WIDE
Completed Sub Area Name: Not reported
Completed Document Type: Community Profile

Map ID
Direction
Distance
Elevation

MAP FINDINGS

Site

Database(s)

EDR ID Number
EPA ID Number

LAYNE CHRISTENSEN REDLANDS PROPERTY (Continued)

S121475142

Completed Date: 12/17/2018
Comments: Not reported

Completed Area Name: PROJECT WIDE
Completed Sub Area Name: Not reported
Completed Document Type: Application
Completed Date: 11/15/2017
Comments: VCP application submitted by new RP.

Completed Area Name: PROJECT WIDE
Completed Sub Area Name: Not reported
Completed Document Type: Correspondence
Completed Date: 01/29/2018
Comments: DTSC prepared a revised cost estimate to reflect changes in the scope of work

Completed Area Name: PROJECT WIDE
Completed Sub Area Name: Not reported
Completed Document Type: Standard Voluntary Agreement
Completed Date: 11/29/2017
Comments: Fully executed VCA sent to Michael McKenna via Certified Mail on 11/29/17.

Completed Area Name: PROJECT WIDE
Completed Sub Area Name: Not reported
Completed Document Type: Site Inspections/Visit (Non LUR)
Completed Date: 01/09/2018
Comments: DTSC conducted a drive by site visit prior to approval of the PEA

Completed Area Name: PROJECT WIDE
Completed Sub Area Name: Not reported
Completed Document Type: CEQA - Initial Study/ Mitigated Neg. Dec. (MND)
Completed Date: 01/28/2019
Comments: NOD was sent by overnight mail to DTSC Sacramento for filing with OPR on 1/29/2019.

Completed Area Name: PROJECT WIDE
Completed Sub Area Name: Not reported
Completed Document Type: Certification
Completed Date: 10/14/2019
Comments: Not reported

Completed Area Name: PROJECT WIDE
Completed Sub Area Name: Not reported
Completed Document Type: Annual Oversight Cost Estimate
Completed Date: 07/31/2018
Comments: FY 18/19 Estimate: \$27,193

Completed Area Name: PROJECT WIDE
Completed Sub Area Name: Not reported
Completed Document Type: Correspondence
Completed Date: 09/11/2019
Comments: Not reported

Completed Area Name: PROJECT WIDE
Completed Sub Area Name: Not reported
Completed Document Type: Fact Sheets

Map ID
Direction
Distance
Elevation

MAP FINDINGS

Site

Database(s)

EDR ID Number
EPA ID Number

LAYNE CHRISTENSEN REDLANDS PROPERTY (Continued)

S121475142

Completed Date: 12/18/2018
Comments: Not reported

Completed Area Name: PROJECT WIDE
Completed Sub Area Name: Not reported
Completed Document Type: Removal Action Workplan
Completed Date: 01/28/2019
Comments: Not reported

Completed Area Name: PROJECT WIDE
Completed Sub Area Name: Not reported
Completed Document Type: Soils Management Plan
Completed Date: 05/24/2018
Comments: Not reported

Completed Area Name: PROJECT WIDE
Completed Sub Area Name: Not reported
Completed Document Type: Public Notice
Completed Date: 12/18/2018
Comments: Not reported

Completed Area Name: PROJECT WIDE
Completed Sub Area Name: Not reported
Completed Document Type: Fieldwork
Completed Date: 02/26/2019
Comments: Not reported

Completed Area Name: PROJECT WIDE
Completed Sub Area Name: Not reported
Completed Document Type: Remedial Action Completion Report
Completed Date: 10/03/2019
Comments: Not reported

Completed Area Name: PROJECT WIDE
Completed Sub Area Name: Not reported
Completed Document Type: Preliminary Endangerment Assessment Report
Completed Date: 01/10/2018
Comments: DTSC conditionally approved the PEA provided a land use covenant is executed

Future Area Name: Not reported
Future Sub Area Name: Not reported
Future Document Type: Not reported
Future Due Date: Not reported
Schedule Area Name: Not reported
Schedule Sub Area Name: Not reported
Schedule Document Type: Not reported
Schedule Due Date: Not reported
Schedule Revised Date: Not reported

Count: 6 records.

ORPHAN SUMMARY

City	EDR ID	Site Name	Site Address	Zip	Database(s)
CITY OF REDLANDS	1015730681	REDLANDS SMUDGE POT TANKS SITE	100 FEET WEST OF REDLANDS BLVD	92373	SEMS
LOMA LINDA	S122246867	CALIFORNIA ST STREET AND STORM DRA	CALIFORNIA ST AND REDLANDS BLV	92354	NPDES
REDLANDS	S121700414	ALPER EQUIPMENT INC	NEC CALIFORNIA ST	92373	DRYCLEANERS
REDLANDS	1008407740	EDISON/REDLANDS MGP	501-525 W REDLANDS AT KENDALL	92373	EDR MGP
REDLANDS	S121672599	SEC ORANGE TREE LN & CALIFORNIA ST	SEC ORANGE TREE LN & CALIFORNI	92374	CIWQS
SAN BERNARDINO	S107537792		BASELINE, W OF CALIFORNIA		CDL

GOVERNMENT RECORDS SEARCHED / DATA CURRENCY TRACKING

To maintain currency of the following federal and state databases, EDR contacts the appropriate governmental agency on a monthly or quarterly basis, as required.

Number of Days to Update: Provides confirmation that EDR is reporting records that have been updated within 90 days from the date the government agency made the information available to the public.

STANDARD ENVIRONMENTAL RECORDS

Lists of Federal NPL (Superfund) sites

NPL: National Priority List

National Priorities List (Superfund). The NPL is a subset of CERCLIS and identifies over 1,200 sites for priority cleanup under the Superfund Program. NPL sites may encompass relatively large areas. As such, EDR provides polygon coverage for over 1,000 NPL site boundaries produced by EPA's Environmental Photographic Interpretation Center (EPIC) and regional EPA offices.

Date of Government Version: 01/25/2023	Source: EPA
Date Data Arrived at EDR: 02/03/2023	Telephone: N/A
Date Made Active in Reports: 02/28/2023	Last EDR Contact: 04/03/2023
Number of Days to Update: 25	Next Scheduled EDR Contact: 07/10/2023
	Data Release Frequency: Quarterly

NPL Site Boundaries

Sources:

EPA's Environmental Photographic Interpretation Center (EPIC)
Telephone: 202-564-7333

EPA Region 1
Telephone 617-918-1143

EPA Region 6
Telephone: 214-655-6659

EPA Region 3
Telephone 215-814-5418

EPA Region 7
Telephone: 913-551-7247

EPA Region 4
Telephone 404-562-8033

EPA Region 8
Telephone: 303-312-6774

EPA Region 5
Telephone 312-886-6686

EPA Region 9
Telephone: 415-947-4246

EPA Region 10
Telephone 206-553-8665

Proposed NPL: Proposed National Priority List Sites

A site that has been proposed for listing on the National Priorities List through the issuance of a proposed rule in the Federal Register. EPA then accepts public comments on the site, responds to the comments, and places on the NPL those sites that continue to meet the requirements for listing.

Date of Government Version: 01/25/2023	Source: EPA
Date Data Arrived at EDR: 02/02/2023	Telephone: N/A
Date Made Active in Reports: 02/28/2023	Last EDR Contact: 04/03/2023
Number of Days to Update: 26	Next Scheduled EDR Contact: 07/10/2023
	Data Release Frequency: Quarterly

NPL LIENS: Federal Superfund Liens

Federal Superfund Liens. Under the authority granted the USEPA by CERCLA of 1980, the USEPA has the authority to file liens against real property in order to recover remedial action expenditures or when the property owner received notification of potential liability. USEPA compiles a listing of filed notices of Superfund Liens.

GOVERNMENT RECORDS SEARCHED / DATA CURRENCY TRACKING

Date of Government Version: 10/15/1991
Date Data Arrived at EDR: 02/02/1994
Date Made Active in Reports: 03/30/1994
Number of Days to Update: 56

Source: EPA
Telephone: 202-564-4267
Last EDR Contact: 08/15/2011
Next Scheduled EDR Contact: 11/28/2011
Data Release Frequency: No Update Planned

Lists of Federal Delisted NPL sites

Delisted NPL: National Priority List Deletions

The National Oil and Hazardous Substances Pollution Contingency Plan (NCP) establishes the criteria that the EPA uses to delete sites from the NPL. In accordance with 40 CFR 300.425.(e), sites may be deleted from the NPL where no further response is appropriate.

Date of Government Version: 01/25/2023
Date Data Arrived at EDR: 02/02/2023
Date Made Active in Reports: 02/28/2023
Number of Days to Update: 26

Source: EPA
Telephone: N/A
Last EDR Contact: 04/03/2023
Next Scheduled EDR Contact: 07/10/2023
Data Release Frequency: Quarterly

Lists of Federal sites subject to CERCLA removals and CERCLA orders

FEDERAL FACILITY: Federal Facility Site Information listing

A listing of National Priority List (NPL) and Base Realignment and Closure (BRAC) sites found in the Comprehensive Environmental Response, Compensation and Liability Information System (CERCLIS) Database where EPA Federal Facilities Restoration and Reuse Office is involved in cleanup activities.

Date of Government Version: 12/20/2022
Date Data Arrived at EDR: 12/21/2022
Date Made Active in Reports: 03/10/2023
Number of Days to Update: 79

Source: Environmental Protection Agency
Telephone: 703-603-8704
Last EDR Contact: 03/28/2023
Next Scheduled EDR Contact: 07/10/2023
Data Release Frequency: Varies

SEMS: Superfund Enterprise Management System

SEMS (Superfund Enterprise Management System) tracks hazardous waste sites, potentially hazardous waste sites, and remedial activities performed in support of EPA's Superfund Program across the United States. The list was formerly known as CERCLIS, renamed to SEMS by the EPA in 2015. The list contains data on potentially hazardous waste sites that have been reported to the USEPA by states, municipalities, private companies and private persons, pursuant to Section 103 of the Comprehensive Environmental Response, Compensation, and Liability Act (CERCLA). This dataset also contains sites which are either proposed to or on the National Priorities List (NPL) and the sites which are in the screening and assessment phase for possible inclusion on the NPL.

Date of Government Version: 01/25/2023
Date Data Arrived at EDR: 02/02/2023
Date Made Active in Reports: 02/28/2023
Number of Days to Update: 26

Source: EPA
Telephone: 800-424-9346
Last EDR Contact: 04/03/2023
Next Scheduled EDR Contact: 04/24/2023
Data Release Frequency: Quarterly

Lists of Federal CERCLA sites with NFRAP

SEMS-ARCHIVE: Superfund Enterprise Management System Archive

GOVERNMENT RECORDS SEARCHED / DATA CURRENCY TRACKING

SEMS-ARCHIVE (Superfund Enterprise Management System Archive) tracks sites that have no further interest under the Federal Superfund Program based on available information. The list was formerly known as the CERCLIS-NFRAP, renamed to SEMS ARCHIVE by the EPA in 2015. EPA may perform a minimal level of assessment work at a site while it is archived if site conditions change and/or new information becomes available. Archived sites have been removed and archived from the inventory of SEMS sites. Archived status indicates that, to the best of EPA's knowledge, assessment at a site has been completed and that EPA has determined no further steps will be taken to list the site on the National Priorities List (NPL), unless information indicates this decision was not appropriate or other considerations require a recommendation for listing at a later time. The decision does not necessarily mean that there is no hazard associated with a given site; it only means that, based upon available information, the location is not judged to be potential NPL site.

Date of Government Version: 01/25/2023	Source: EPA
Date Data Arrived at EDR: 02/02/2023	Telephone: 800-424-9346
Date Made Active in Reports: 02/28/2023	Last EDR Contact: 04/03/2023
Number of Days to Update: 26	Next Scheduled EDR Contact: 04/24/2023
	Data Release Frequency: Quarterly

Lists of Federal RCRA facilities undergoing Corrective Action

CORRACTS: Corrective Action Report

CORRACTS identifies hazardous waste handlers with RCRA corrective action activity.

Date of Government Version: 03/06/2023	Source: EPA
Date Data Arrived at EDR: 03/09/2023	Telephone: 800-424-9346
Date Made Active in Reports: 03/20/2023	Last EDR Contact: 03/09/2023
Number of Days to Update: 11	Next Scheduled EDR Contact: 07/03/2023
	Data Release Frequency: Quarterly

Lists of Federal RCRA TSD facilities

RCRA-TSDF: RCRA - Treatment, Storage and Disposal

RCRAInfo is EPA's comprehensive information system, providing access to data supporting the Resource Conservation and Recovery Act (RCRA) of 1976 and the Hazardous and Solid Waste Amendments (HSWA) of 1984. The database includes selective information on sites which generate, transport, store, treat and/or dispose of hazardous waste as defined by the Resource Conservation and Recovery Act (RCRA). Transporters are individuals or entities that move hazardous waste from the generator offsite to a facility that can recycle, treat, store, or dispose of the waste. TSDFs treat, store, or dispose of the waste.

Date of Government Version: 03/06/2023	Source: Environmental Protection Agency
Date Data Arrived at EDR: 03/09/2023	Telephone: (415) 495-8895
Date Made Active in Reports: 03/20/2023	Last EDR Contact: 03/09/2023
Number of Days to Update: 11	Next Scheduled EDR Contact: 07/03/2023
	Data Release Frequency: Quarterly

Lists of Federal RCRA generators

RCRA-LQG: RCRA - Large Quantity Generators

RCRAInfo is EPA's comprehensive information system, providing access to data supporting the Resource Conservation and Recovery Act (RCRA) of 1976 and the Hazardous and Solid Waste Amendments (HSWA) of 1984. The database includes selective information on sites which generate, transport, store, treat and/or dispose of hazardous waste as defined by the Resource Conservation and Recovery Act (RCRA). Large quantity generators (LQGs) generate over 1,000 kilograms (kg) of hazardous waste, or over 1 kg of acutely hazardous waste per month.

Date of Government Version: 03/06/2023	Source: Environmental Protection Agency
Date Data Arrived at EDR: 03/09/2023	Telephone: (415) 495-8895
Date Made Active in Reports: 03/20/2023	Last EDR Contact: 03/09/2023
Number of Days to Update: 11	Next Scheduled EDR Contact: 07/03/2023
	Data Release Frequency: Quarterly

GOVERNMENT RECORDS SEARCHED / DATA CURRENCY TRACKING

RCRA-SQG: RCRA - Small Quantity Generators

RCRAInfo is EPA's comprehensive information system, providing access to data supporting the Resource Conservation and Recovery Act (RCRA) of 1976 and the Hazardous and Solid Waste Amendments (HSWA) of 1984. The database includes selective information on sites which generate, transport, store, treat and/or dispose of hazardous waste as defined by the Resource Conservation and Recovery Act (RCRA). Small quantity generators (SQGs) generate between 100 kg and 1,000 kg of hazardous waste per month.

Date of Government Version: 03/06/2023	Source: Environmental Protection Agency
Date Data Arrived at EDR: 03/09/2023	Telephone: (415) 495-8895
Date Made Active in Reports: 03/20/2023	Last EDR Contact: 03/09/2023
Number of Days to Update: 11	Next Scheduled EDR Contact: 07/03/2023
	Data Release Frequency: Quarterly

RCRA-VSQG: RCRA - Very Small Quantity Generators (Formerly Conditionally Exempt Small Quantity Generators)

RCRAInfo is EPA's comprehensive information system, providing access to data supporting the Resource Conservation and Recovery Act (RCRA) of 1976 and the Hazardous and Solid Waste Amendments (HSWA) of 1984. The database includes selective information on sites which generate, transport, store, treat and/or dispose of hazardous waste as defined by the Resource Conservation and Recovery Act (RCRA). Very small quantity generators (VSQGs) generate less than 100 kg of hazardous waste, or less than 1 kg of acutely hazardous waste per month.

Date of Government Version: 03/06/2023	Source: Environmental Protection Agency
Date Data Arrived at EDR: 03/09/2023	Telephone: (415) 495-8895
Date Made Active in Reports: 03/20/2023	Last EDR Contact: 03/09/2023
Number of Days to Update: 11	Next Scheduled EDR Contact: 07/03/2023
	Data Release Frequency: Quarterly

Federal institutional controls / engineering controls registries

LUCIS: Land Use Control Information System

LUCIS contains records of land use control information pertaining to the former Navy Base Realignment and Closure properties.

Date of Government Version: 11/02/2022	Source: Department of the Navy
Date Data Arrived at EDR: 11/08/2022	Telephone: 843-820-7326
Date Made Active in Reports: 01/10/2023	Last EDR Contact: 02/03/2023
Number of Days to Update: 63	Next Scheduled EDR Contact: 05/22/2023
	Data Release Frequency: Varies

US ENG CONTROLS: Engineering Controls Sites List

A listing of sites with engineering controls in place. Engineering controls include various forms of caps, building foundations, liners, and treatment methods to create pathway elimination for regulated substances to enter environmental media or effect human health.

Date of Government Version: 10/27/2022	Source: Environmental Protection Agency
Date Data Arrived at EDR: 11/16/2022	Telephone: 703-603-0695
Date Made Active in Reports: 02/09/2023	Last EDR Contact: 02/21/2023
Number of Days to Update: 85	Next Scheduled EDR Contact: 06/05/2023
	Data Release Frequency: Varies

US INST CONTROLS: Institutional Controls Sites List

A listing of sites with institutional controls in place. Institutional controls include administrative measures, such as groundwater use restrictions, construction restrictions, property use restrictions, and post remediation care requirements intended to prevent exposure to contaminants remaining on site. Deed restrictions are generally required as part of the institutional controls.

Date of Government Version: 10/27/2022	Source: Environmental Protection Agency
Date Data Arrived at EDR: 11/16/2022	Telephone: 703-603-0695
Date Made Active in Reports: 02/09/2023	Last EDR Contact: 02/21/2023
Number of Days to Update: 85	Next Scheduled EDR Contact: 06/05/2023
	Data Release Frequency: Varies

GOVERNMENT RECORDS SEARCHED / DATA CURRENCY TRACKING

Federal ERNS list

ERNS: Emergency Response Notification System

Emergency Response Notification System. ERNS records and stores information on reported releases of oil and hazardous substances.

Date of Government Version: 12/12/2022

Source: National Response Center, United States Coast Guard

Date Data Arrived at EDR: 12/14/2022

Telephone: 202-267-2180

Date Made Active in Reports: 12/19/2022

Last EDR Contact: 03/21/2023

Number of Days to Update: 5

Next Scheduled EDR Contact: 07/03/2023

Data Release Frequency: Quarterly

Lists of state- and tribal (Superfund) equivalent sites

RESPONSE: State Response Sites

Identifies confirmed release sites where DTSC is involved in remediation, either in a lead or oversight capacity. These confirmed release sites are generally high-priority and high potential risk.

Date of Government Version: 10/24/2022

Source: Department of Toxic Substances Control

Date Data Arrived at EDR: 10/24/2022

Telephone: 916-323-3400

Date Made Active in Reports: 01/12/2023

Last EDR Contact: 01/24/2023

Number of Days to Update: 80

Next Scheduled EDR Contact: 05/08/2023

Data Release Frequency: Quarterly

Lists of state- and tribal hazardous waste facilities

ENVIROSTOR: EnviroStor Database

The Department of Toxic Substances Control's (DTSC's) Site Mitigation and Brownfields Reuse Program's (SMBRP's) EnviroStor database identifies sites that have known contamination or sites for which there may be reasons to investigate further. The database includes the following site types: Federal Superfund sites (National Priorities List (NPL)); State Response, including Military Facilities and State Superfund; Voluntary Cleanup; and School sites. EnviroStor provides similar information to the information that was available in CalSites, and provides additional site information, including, but not limited to, identification of formerly-contaminated properties that have been released for reuse, properties where environmental deed restrictions have been recorded to prevent inappropriate land uses, and risk characterization information that is used to assess potential impacts to public health and the environment at contaminated sites.

Date of Government Version: 10/24/2022

Source: Department of Toxic Substances Control

Date Data Arrived at EDR: 10/24/2022

Telephone: 916-323-3400

Date Made Active in Reports: 01/12/2023

Last EDR Contact: 01/24/2023

Number of Days to Update: 80

Next Scheduled EDR Contact: 05/08/2023

Data Release Frequency: Quarterly

Lists of state and tribal landfills and solid waste disposal facilities

SWF/LF (SWIS): Solid Waste Information System

Active, Closed and Inactive Landfills. SWF/LF records typically contain an inventory of solid waste disposal facilities or landfills. These may be active or inactive facilities or open dumps that failed to meet RCRA Section 4004 criteria for solid waste landfills or disposal sites.

Date of Government Version: 11/03/2022

Source: Department of Resources Recycling and Recovery

Date Data Arrived at EDR: 11/03/2022

Telephone: 916-341-6320

Date Made Active in Reports: 01/25/2023

Last EDR Contact: 02/07/2023

Number of Days to Update: 83

Next Scheduled EDR Contact: 05/22/2023

Data Release Frequency: Quarterly

Lists of state and tribal leaking storage tanks

GOVERNMENT RECORDS SEARCHED / DATA CURRENCY TRACKING

LUST REG 4: Underground Storage Tank Leak List

Los Angeles, Ventura counties. For more current information, please refer to the State Water Resources Control Board's LUST database.

Date of Government Version: 09/07/2004	Source: California Regional Water Quality Control Board Los Angeles Region (4)
Date Data Arrived at EDR: 09/07/2004	Telephone: 213-576-6710
Date Made Active in Reports: 10/12/2004	Last EDR Contact: 09/06/2011
Number of Days to Update: 35	Next Scheduled EDR Contact: 12/19/2011
	Data Release Frequency: No Update Planned

LUST REG 5: Leaking Underground Storage Tank Database

Leaking Underground Storage Tank locations. Alameda, Alpine, Amador, Butte, Colusa, Contra Costa, Calveras, El Dorado, Fresno, Glenn, Kern, Kings, Lake, Lassen, Madera, Mariposa, Merced, Modoc, Napa, Nevada, Placer, Plumas, Sacramento, San Joaquin, Shasta, Solano, Stanislaus, Sutter, Tehama, Tulare, Tuolumne, Yolo, Yuba counties.

Date of Government Version: 07/01/2008	Source: California Regional Water Quality Control Board Central Valley Region (5)
Date Data Arrived at EDR: 07/22/2008	Telephone: 916-464-4834
Date Made Active in Reports: 07/31/2008	Last EDR Contact: 07/01/2011
Number of Days to Update: 9	Next Scheduled EDR Contact: 10/17/2011
	Data Release Frequency: No Update Planned

LUST REG 7: Leaking Underground Storage Tank Case Listing

Leaking Underground Storage Tank locations. Imperial, Riverside, San Diego, Santa Barbara counties.

Date of Government Version: 02/26/2004	Source: California Regional Water Quality Control Board Colorado River Basin Region (7)
Date Data Arrived at EDR: 02/26/2004	Telephone: 760-776-8943
Date Made Active in Reports: 03/24/2004	Last EDR Contact: 08/01/2011
Number of Days to Update: 27	Next Scheduled EDR Contact: 11/14/2011
	Data Release Frequency: No Update Planned

LUST REG 8: Leaking Underground Storage Tanks

California Regional Water Quality Control Board Santa Ana Region (8). For more current information, please refer to the State Water Resources Control Board's LUST database.

Date of Government Version: 02/14/2005	Source: California Regional Water Quality Control Board Santa Ana Region (8)
Date Data Arrived at EDR: 02/15/2005	Telephone: 909-782-4496
Date Made Active in Reports: 03/28/2005	Last EDR Contact: 08/15/2011
Number of Days to Update: 41	Next Scheduled EDR Contact: 11/28/2011
	Data Release Frequency: No Update Planned

LUST REG 3: Leaking Underground Storage Tank Database

Leaking Underground Storage Tank locations. Monterey, San Benito, San Luis Obispo, Santa Barbara, Santa Cruz counties.

Date of Government Version: 05/19/2003	Source: California Regional Water Quality Control Board Central Coast Region (3)
Date Data Arrived at EDR: 05/19/2003	Telephone: 805-542-4786
Date Made Active in Reports: 06/02/2003	Last EDR Contact: 07/18/2011
Number of Days to Update: 14	Next Scheduled EDR Contact: 10/31/2011
	Data Release Frequency: No Update Planned

LUST REG 2: Fuel Leak List

Leaking Underground Storage Tank locations. Alameda, Contra Costa, Marin, Napa, San Francisco, San Mateo, Santa Clara, Solano, Sonoma counties.

Date of Government Version: 09/30/2004	Source: California Regional Water Quality Control Board San Francisco Bay Region (2)
Date Data Arrived at EDR: 10/20/2004	Telephone: 510-622-2433
Date Made Active in Reports: 11/19/2004	Last EDR Contact: 09/19/2011
Number of Days to Update: 30	Next Scheduled EDR Contact: 01/02/2012
	Data Release Frequency: No Update Planned

GOVERNMENT RECORDS SEARCHED / DATA CURRENCY TRACKING

LUST REG 1: Active Toxic Site Investigation

Del Norte, Humboldt, Lake, Mendocino, Modoc, Siskiyou, Sonoma, Trinity counties. For more current information, please refer to the State Water Resources Control Board's LUST database.

Date of Government Version: 02/01/2001	Source: California Regional Water Quality Control Board North Coast (1)
Date Data Arrived at EDR: 02/28/2001	Telephone: 707-570-3769
Date Made Active in Reports: 03/29/2001	Last EDR Contact: 08/01/2011
Number of Days to Update: 29	Next Scheduled EDR Contact: 11/14/2011
	Data Release Frequency: No Update Planned

LUST REG 6V: Leaking Underground Storage Tank Case Listing

Leaking Underground Storage Tank locations. Inyo, Kern, Los Angeles, Mono, San Bernardino counties.

Date of Government Version: 06/07/2005	Source: California Regional Water Quality Control Board Victorville Branch Office (6)
Date Data Arrived at EDR: 06/07/2005	Telephone: 760-241-7365
Date Made Active in Reports: 06/29/2005	Last EDR Contact: 09/12/2011
Number of Days to Update: 22	Next Scheduled EDR Contact: 12/26/2011
	Data Release Frequency: No Update Planned

LUST: Leaking Underground Fuel Tank Report (GEOTRACKER)

Leaking Underground Storage Tank (LUST) Sites included in GeoTracker. GeoTracker is the Water Boards data management system for sites that impact, or have the potential to impact, water quality in California, with emphasis on groundwater.

Date of Government Version: 03/06/2023	Source: State Water Resources Control Board
Date Data Arrived at EDR: 03/07/2023	Telephone: see region list
Date Made Active in Reports: 03/30/2023	Last EDR Contact: 03/07/2023
Number of Days to Update: 23	Next Scheduled EDR Contact: 06/19/2023
	Data Release Frequency: Quarterly

LUST REG 6L: Leaking Underground Storage Tank Case Listing

For more current information, please refer to the State Water Resources Control Board's LUST database.

Date of Government Version: 09/09/2003	Source: California Regional Water Quality Control Board Lahontan Region (6)
Date Data Arrived at EDR: 09/10/2003	Telephone: 530-542-5572
Date Made Active in Reports: 10/07/2003	Last EDR Contact: 09/12/2011
Number of Days to Update: 27	Next Scheduled EDR Contact: 12/26/2011
	Data Release Frequency: No Update Planned

LUST REG 9: Leaking Underground Storage Tank Report

Orange, Riverside, San Diego counties. For more current information, please refer to the State Water Resources Control Board's LUST database.

Date of Government Version: 03/01/2001	Source: California Regional Water Quality Control Board San Diego Region (9)
Date Data Arrived at EDR: 04/23/2001	Telephone: 858-637-5595
Date Made Active in Reports: 05/21/2001	Last EDR Contact: 09/26/2011
Number of Days to Update: 28	Next Scheduled EDR Contact: 01/09/2012
	Data Release Frequency: No Update Planned

INDIAN LUST R6: Leaking Underground Storage Tanks on Indian Land

LUSTs on Indian land in New Mexico and Oklahoma.

Date of Government Version: 11/23/2022	Source: EPA Region 6
Date Data Arrived at EDR: 12/06/2022	Telephone: 214-665-6597
Date Made Active in Reports: 03/03/2023	Last EDR Contact: 01/17/2023
Number of Days to Update: 87	Next Scheduled EDR Contact: 05/01/2023
	Data Release Frequency: Varies

INDIAN LUST R4: Leaking Underground Storage Tanks on Indian Land

LUSTs on Indian land in Florida, Mississippi and North Carolina.

GOVERNMENT RECORDS SEARCHED / DATA CURRENCY TRACKING

Date of Government Version: 11/26/2022 Source: EPA Region 4
Date Data Arrived at EDR: 12/06/2022 Telephone: 404-562-8677
Date Made Active in Reports: 03/03/2023 Last EDR Contact: 01/17/2023
Number of Days to Update: 87 Next Scheduled EDR Contact: 05/01/2023
Data Release Frequency: Varies

INDIAN LUST R7: Leaking Underground Storage Tanks on Indian Land
LUSTs on Indian land in Iowa, Kansas, and Nebraska

Date of Government Version: 10/14/2022 Source: EPA Region 7
Date Data Arrived at EDR: 12/06/2022 Telephone: 913-551-7003
Date Made Active in Reports: 03/03/2023 Last EDR Contact: 01/17/2023
Number of Days to Update: 87 Next Scheduled EDR Contact: 05/01/2023
Data Release Frequency: Varies

INDIAN LUST R8: Leaking Underground Storage Tanks on Indian Land
LUSTs on Indian land in Colorado, Montana, North Dakota, South Dakota, Utah and Wyoming.

Date of Government Version: 11/23/2022 Source: EPA Region 8
Date Data Arrived at EDR: 12/06/2022 Telephone: 303-312-6271
Date Made Active in Reports: 03/03/2023 Last EDR Contact: 01/17/2023
Number of Days to Update: 87 Next Scheduled EDR Contact: 05/01/2023
Data Release Frequency: Varies

INDIAN LUST R9: Leaking Underground Storage Tanks on Indian Land
LUSTs on Indian land in Arizona, California, New Mexico and Nevada

Date of Government Version: 11/23/2022 Source: Environmental Protection Agency
Date Data Arrived at EDR: 12/06/2022 Telephone: 415-972-3372
Date Made Active in Reports: 03/03/2023 Last EDR Contact: 01/17/2023
Number of Days to Update: 87 Next Scheduled EDR Contact: 05/01/2023
Data Release Frequency: Varies

INDIAN LUST R5: Leaking Underground Storage Tanks on Indian Land
Leaking underground storage tanks located on Indian Land in Michigan, Minnesota and Wisconsin.

Date of Government Version: 10/14/2022 Source: EPA, Region 5
Date Data Arrived at EDR: 12/06/2022 Telephone: 312-886-7439
Date Made Active in Reports: 03/03/2023 Last EDR Contact: 01/17/2023
Number of Days to Update: 87 Next Scheduled EDR Contact: 05/01/2023
Data Release Frequency: Varies

INDIAN LUST R1: Leaking Underground Storage Tanks on Indian Land
A listing of leaking underground storage tank locations on Indian Land.

Date of Government Version: 10/19/2022 Source: EPA Region 1
Date Data Arrived at EDR: 12/06/2022 Telephone: 617-918-1313
Date Made Active in Reports: 03/03/2023 Last EDR Contact: 01/17/2023
Number of Days to Update: 87 Next Scheduled EDR Contact: 05/01/2023
Data Release Frequency: Varies

INDIAN LUST R10: Leaking Underground Storage Tanks on Indian Land
LUSTs on Indian land in Alaska, Idaho, Oregon and Washington.

Date of Government Version: 04/20/2022 Source: EPA Region 10
Date Data Arrived at EDR: 06/13/2022 Telephone: 206-553-2857
Date Made Active in Reports: 08/16/2022 Last EDR Contact: 01/17/2023
Number of Days to Update: 64 Next Scheduled EDR Contact: 05/01/2023
Data Release Frequency: Varies

GOVERNMENT RECORDS SEARCHED / DATA CURRENCY TRACKING

CPS-SLIC: Statewide SLIC Cases (GEOTRACKER)

Cleanup Program Sites (CPS; also known as Site Cleanups [SC] and formerly known as Spills, Leaks, Investigations, and Cleanups [SLIC] sites) included in GeoTracker. GeoTracker is the Water Boards data management system for sites that impact, or have the potential to impact, water quality in California, with emphasis on groundwater.

Date of Government Version: 03/06/2023	Source: State Water Resources Control Board
Date Data Arrived at EDR: 03/07/2023	Telephone: 866-480-1028
Date Made Active in Reports: 03/31/2023	Last EDR Contact: 03/07/2023
Number of Days to Update: 24	Next Scheduled EDR Contact: 06/19/2023
	Data Release Frequency: Varies

SLIC REG 1: Active Toxic Site Investigations

The SLIC (Spills, Leaks, Investigations and Cleanup) program is designed to protect and restore water quality from spills, leaks, and similar discharges.

Date of Government Version: 04/03/2003	Source: California Regional Water Quality Control Board, North Coast Region (1)
Date Data Arrived at EDR: 04/07/2003	Telephone: 707-576-2220
Date Made Active in Reports: 04/25/2003	Last EDR Contact: 08/01/2011
Number of Days to Update: 18	Next Scheduled EDR Contact: 11/14/2011
	Data Release Frequency: No Update Planned

SLIC REG 2: Spills, Leaks, Investigation & Cleanup Cost Recovery Listing

The SLIC (Spills, Leaks, Investigations and Cleanup) program is designed to protect and restore water quality from spills, leaks, and similar discharges.

Date of Government Version: 09/30/2004	Source: Regional Water Quality Control Board San Francisco Bay Region (2)
Date Data Arrived at EDR: 10/20/2004	Telephone: 510-286-0457
Date Made Active in Reports: 11/19/2004	Last EDR Contact: 09/19/2011
Number of Days to Update: 30	Next Scheduled EDR Contact: 01/02/2012
	Data Release Frequency: No Update Planned

SLIC REG 3: Spills, Leaks, Investigation & Cleanup Cost Recovery Listing

The SLIC (Spills, Leaks, Investigations and Cleanup) program is designed to protect and restore water quality from spills, leaks, and similar discharges.

Date of Government Version: 05/18/2006	Source: California Regional Water Quality Control Board Central Coast Region (3)
Date Data Arrived at EDR: 05/18/2006	Telephone: 805-549-3147
Date Made Active in Reports: 06/15/2006	Last EDR Contact: 07/18/2011
Number of Days to Update: 28	Next Scheduled EDR Contact: 10/31/2011
	Data Release Frequency: No Update Planned

SLIC REG 4: Spills, Leaks, Investigation & Cleanup Cost Recovery Listing

The SLIC (Spills, Leaks, Investigations and Cleanup) program is designed to protect and restore water quality from spills, leaks, and similar discharges.

Date of Government Version: 11/17/2004	Source: Region Water Quality Control Board Los Angeles Region (4)
Date Data Arrived at EDR: 11/18/2004	Telephone: 213-576-6600
Date Made Active in Reports: 01/04/2005	Last EDR Contact: 07/01/2011
Number of Days to Update: 47	Next Scheduled EDR Contact: 10/17/2011
	Data Release Frequency: No Update Planned

SLIC REG 5: Spills, Leaks, Investigation & Cleanup Cost Recovery Listing

The SLIC (Spills, Leaks, Investigations and Cleanup) program is designed to protect and restore water quality from spills, leaks, and similar discharges.

Date of Government Version: 04/01/2005	Source: Regional Water Quality Control Board Central Valley Region (5)
Date Data Arrived at EDR: 04/05/2005	Telephone: 916-464-3291
Date Made Active in Reports: 04/21/2005	Last EDR Contact: 09/12/2011
Number of Days to Update: 16	Next Scheduled EDR Contact: 12/26/2011
	Data Release Frequency: No Update Planned

GOVERNMENT RECORDS SEARCHED / DATA CURRENCY TRACKING

SLIC REG 6V: Spills, Leaks, Investigation & Cleanup Cost Recovery Listing

The SLIC (Spills, Leaks, Investigations and Cleanup) program is designed to protect and restore water quality from spills, leaks, and similar discharges.

Date of Government Version: 05/24/2005
Date Data Arrived at EDR: 05/25/2005
Date Made Active in Reports: 06/16/2005
Number of Days to Update: 22

Source: Regional Water Quality Control Board, Victorville Branch
Telephone: 619-241-6583
Last EDR Contact: 08/15/2011
Next Scheduled EDR Contact: 11/28/2011
Data Release Frequency: No Update Planned

SLIC REG 6L: SLIC Sites

The SLIC (Spills, Leaks, Investigations and Cleanup) program is designed to protect and restore water quality from spills, leaks, and similar discharges.

Date of Government Version: 09/07/2004
Date Data Arrived at EDR: 09/07/2004
Date Made Active in Reports: 10/12/2004
Number of Days to Update: 35

Source: California Regional Water Quality Control Board, Lahontan Region
Telephone: 530-542-5574
Last EDR Contact: 08/15/2011
Next Scheduled EDR Contact: 11/28/2011
Data Release Frequency: No Update Planned

SLIC REG 7: SLIC List

The SLIC (Spills, Leaks, Investigations and Cleanup) program is designed to protect and restore water quality from spills, leaks, and similar discharges.

Date of Government Version: 11/24/2004
Date Data Arrived at EDR: 11/29/2004
Date Made Active in Reports: 01/04/2005
Number of Days to Update: 36

Source: California Regional Quality Control Board, Colorado River Basin Region
Telephone: 760-346-7491
Last EDR Contact: 08/01/2011
Next Scheduled EDR Contact: 11/14/2011
Data Release Frequency: No Update Planned

SLIC REG 8: Spills, Leaks, Investigation & Cleanup Cost Recovery Listing

The SLIC (Spills, Leaks, Investigations and Cleanup) program is designed to protect and restore water quality from spills, leaks, and similar discharges.

Date of Government Version: 04/03/2008
Date Data Arrived at EDR: 04/03/2008
Date Made Active in Reports: 04/14/2008
Number of Days to Update: 11

Source: California Region Water Quality Control Board Santa Ana Region (8)
Telephone: 951-782-3298
Last EDR Contact: 09/12/2011
Next Scheduled EDR Contact: 12/26/2011
Data Release Frequency: No Update Planned

SLIC REG 9: Spills, Leaks, Investigation & Cleanup Cost Recovery Listing

The SLIC (Spills, Leaks, Investigations and Cleanup) program is designed to protect and restore water quality from spills, leaks, and similar discharges.

Date of Government Version: 09/10/2007
Date Data Arrived at EDR: 09/11/2007
Date Made Active in Reports: 09/28/2007
Number of Days to Update: 17

Source: California Regional Water Quality Control Board San Diego Region (9)
Telephone: 858-467-2980
Last EDR Contact: 08/08/2011
Next Scheduled EDR Contact: 11/21/2011
Data Release Frequency: No Update Planned

Lists of state and tribal registered storage tanks

FEMA UST: Underground Storage Tank Listing

A listing of all FEMA owned underground storage tanks.

Date of Government Version: 10/14/2021
Date Data Arrived at EDR: 11/05/2021
Date Made Active in Reports: 02/01/2022
Number of Days to Update: 88

Source: FEMA
Telephone: 202-646-5797
Last EDR Contact: 03/29/2023
Next Scheduled EDR Contact: 07/17/2023
Data Release Frequency: Varies

GOVERNMENT RECORDS SEARCHED / DATA CURRENCY TRACKING

MILITARY UST SITES: Military UST Sites (GEOTRACKER)

Military ust sites

Date of Government Version: 03/06/2023
Date Data Arrived at EDR: 03/07/2023
Date Made Active in Reports: 03/31/2023
Number of Days to Update: 24

Source: State Water Resources Control Board
Telephone: 866-480-1028
Last EDR Contact: 03/07/2023
Next Scheduled EDR Contact: 06/19/2023
Data Release Frequency: Varies

UST CLOSURE: Proposed Closure of Underground Storage Tank (UST) Cases

UST cases that are being considered for closure by either the State Water Resources Control Board or the Executive Director have been posted for a 60-day public comment period. UST Case Closures being proposed for consideration by the State Water Resources Control Board. These are primarily UST cases that meet closure criteria under the decisional framework in State Water Board Resolution No. 92-49 and other Board orders. UST Case Closures proposed for consideration by the Executive Director pursuant to State Water Board Resolution No. 2012-0061. These are cases that meet the criteria of the Low-Threat UST Case Closure Policy. UST Case Closure Review Denials and Approved Orders.

Date of Government Version: 11/28/2022
Date Data Arrived at EDR: 12/02/2022
Date Made Active in Reports: 02/23/2023
Number of Days to Update: 83

Source: State Water Resources Control Board
Telephone: 916-327-7844
Last EDR Contact: 03/07/2023
Next Scheduled EDR Contact: 06/19/2023
Data Release Frequency: Varies

UST: Active UST Facilities

Active UST facilities gathered from the local regulatory agencies

Date of Government Version: 12/02/2022
Date Data Arrived at EDR: 12/02/2022
Date Made Active in Reports: 02/22/2023
Number of Days to Update: 82

Source: SWRCB
Telephone: 916-341-5851
Last EDR Contact: 03/07/2023
Next Scheduled EDR Contact: 06/19/2023
Data Release Frequency: Semi-Annually

AST: Aboveground Petroleum Storage Tank Facilities

A listing of aboveground storage tank petroleum storage tank locations.

Date of Government Version: 07/06/2016
Date Data Arrived at EDR: 07/12/2016
Date Made Active in Reports: 09/19/2016
Number of Days to Update: 69

Source: California Environmental Protection Agency
Telephone: 916-327-5092
Last EDR Contact: 03/09/2023
Next Scheduled EDR Contact: 06/26/2023
Data Release Frequency: Varies

INDIAN UST R6: Underground Storage Tanks on Indian Land

The Indian Underground Storage Tank (UST) database provides information about underground storage tanks on Indian land in EPA Region 6 (Louisiana, Arkansas, Oklahoma, New Mexico, Texas and 65 Tribes).

Date of Government Version: 11/23/2022
Date Data Arrived at EDR: 12/06/2022
Date Made Active in Reports: 03/03/2023
Number of Days to Update: 87

Source: EPA Region 6
Telephone: 214-665-7591
Last EDR Contact: 01/17/2023
Next Scheduled EDR Contact: 05/01/2023
Data Release Frequency: Varies

INDIAN UST R5: Underground Storage Tanks on Indian Land

The Indian Underground Storage Tank (UST) database provides information about underground storage tanks on Indian land in EPA Region 5 (Michigan, Minnesota and Wisconsin and Tribal Nations).

Date of Government Version: 10/14/2022
Date Data Arrived at EDR: 12/06/2022
Date Made Active in Reports: 03/03/2023
Number of Days to Update: 87

Source: EPA Region 5
Telephone: 312-886-6136
Last EDR Contact: 01/17/2023
Next Scheduled EDR Contact: 05/01/2023
Data Release Frequency: Varies

GOVERNMENT RECORDS SEARCHED / DATA CURRENCY TRACKING

INDIAN UST R1: Underground Storage Tanks on Indian Land

The Indian Underground Storage Tank (UST) database provides information about underground storage tanks on Indian land in EPA Region 1 (Connecticut, Maine, Massachusetts, New Hampshire, Rhode Island, Vermont and ten Tribal Nations).

Date of Government Version: 10/19/2022	Source: EPA, Region 1
Date Data Arrived at EDR: 12/06/2022	Telephone: 617-918-1313
Date Made Active in Reports: 03/03/2023	Last EDR Contact: 01/17/2023
Number of Days to Update: 87	Next Scheduled EDR Contact: 05/01/2023
	Data Release Frequency: Varies

INDIAN UST R7: Underground Storage Tanks on Indian Land

The Indian Underground Storage Tank (UST) database provides information about underground storage tanks on Indian land in EPA Region 7 (Iowa, Kansas, Missouri, Nebraska, and 9 Tribal Nations).

Date of Government Version: 10/14/2022	Source: EPA Region 7
Date Data Arrived at EDR: 12/06/2022	Telephone: 913-551-7003
Date Made Active in Reports: 03/03/2023	Last EDR Contact: 01/17/2023
Number of Days to Update: 87	Next Scheduled EDR Contact: 05/01/2023
	Data Release Frequency: Varies

INDIAN UST R4: Underground Storage Tanks on Indian Land

The Indian Underground Storage Tank (UST) database provides information about underground storage tanks on Indian land in EPA Region 4 (Alabama, Florida, Georgia, Kentucky, Mississippi, North Carolina, South Carolina, Tennessee and Tribal Nations)

Date of Government Version: 11/23/2022	Source: EPA Region 4
Date Data Arrived at EDR: 12/06/2022	Telephone: 404-562-9424
Date Made Active in Reports: 03/03/2023	Last EDR Contact: 01/17/2023
Number of Days to Update: 87	Next Scheduled EDR Contact: 05/01/2023
	Data Release Frequency: Varies

INDIAN UST R9: Underground Storage Tanks on Indian Land

The Indian Underground Storage Tank (UST) database provides information about underground storage tanks on Indian land in EPA Region 9 (Arizona, California, Hawaii, Nevada, the Pacific Islands, and Tribal Nations).

Date of Government Version: 11/23/2022	Source: EPA Region 9
Date Data Arrived at EDR: 12/06/2022	Telephone: 415-972-3368
Date Made Active in Reports: 03/03/2023	Last EDR Contact: 01/17/2023
Number of Days to Update: 87	Next Scheduled EDR Contact: 05/01/2023
	Data Release Frequency: Varies

INDIAN UST R8: Underground Storage Tanks on Indian Land

The Indian Underground Storage Tank (UST) database provides information about underground storage tanks on Indian land in EPA Region 8 (Colorado, Montana, North Dakota, South Dakota, Utah, Wyoming and 27 Tribal Nations).

Date of Government Version: 11/23/2022	Source: EPA Region 8
Date Data Arrived at EDR: 12/06/2022	Telephone: 303-312-6137
Date Made Active in Reports: 03/03/2023	Last EDR Contact: 01/17/2023
Number of Days to Update: 87	Next Scheduled EDR Contact: 05/01/2023
	Data Release Frequency: Varies

INDIAN UST R10: Underground Storage Tanks on Indian Land

The Indian Underground Storage Tank (UST) database provides information about underground storage tanks on Indian land in EPA Region 10 (Alaska, Idaho, Oregon, Washington, and Tribal Nations).

Date of Government Version: 04/20/2022	Source: EPA Region 10
Date Data Arrived at EDR: 06/13/2022	Telephone: 206-553-2857
Date Made Active in Reports: 08/16/2022	Last EDR Contact: 01/17/2023
Number of Days to Update: 64	Next Scheduled EDR Contact: 05/01/2023
	Data Release Frequency: Varies

GOVERNMENT RECORDS SEARCHED / DATA CURRENCY TRACKING

Lists of state and tribal voluntary cleanup sites

INDIAN VCP R7: Voluntary Cleanup Priority Listing

A listing of voluntary cleanup priority sites located on Indian Land located in Region 7.

Date of Government Version: 03/20/2008	Source: EPA, Region 7
Date Data Arrived at EDR: 04/22/2008	Telephone: 913-551-7365
Date Made Active in Reports: 05/19/2008	Last EDR Contact: 07/08/2021
Number of Days to Update: 27	Next Scheduled EDR Contact: 07/20/2009
	Data Release Frequency: Varies

VCP: Voluntary Cleanup Program Properties

Contains low threat level properties with either confirmed or unconfirmed releases and the project proponents have request that DTSC oversee investigation and/or cleanup activities and have agreed to provide coverage for DTSC's costs.

Date of Government Version: 10/24/2022	Source: Department of Toxic Substances Control
Date Data Arrived at EDR: 10/24/2022	Telephone: 916-323-3400
Date Made Active in Reports: 01/12/2023	Last EDR Contact: 01/24/2023
Number of Days to Update: 80	Next Scheduled EDR Contact: 05/08/2023
	Data Release Frequency: Quarterly

INDIAN VCP R1: Voluntary Cleanup Priority Listing

A listing of voluntary cleanup priority sites located on Indian Land located in Region 1.

Date of Government Version: 07/27/2015	Source: EPA, Region 1
Date Data Arrived at EDR: 09/29/2015	Telephone: 617-918-1102
Date Made Active in Reports: 02/18/2016	Last EDR Contact: 03/17/2023
Number of Days to Update: 142	Next Scheduled EDR Contact: 07/03/2023
	Data Release Frequency: Varies

Lists of state and tribal brownfield sites

BROWNFIELDS: Considered Brownfields Sites Listing

A listing of sites the SWRCB considers to be Brownfields since these are sites have come to them through the MOA Process.

Date of Government Version: 12/14/2022	Source: State Water Resources Control Board
Date Data Arrived at EDR: 12/14/2022	Telephone: 916-323-7905
Date Made Active in Reports: 03/07/2023	Last EDR Contact: 03/21/2023
Number of Days to Update: 83	Next Scheduled EDR Contact: 07/03/2023
	Data Release Frequency: Quarterly

ADDITIONAL ENVIRONMENTAL RECORDS

Local Brownfield lists

US BROWNFIELDS: A Listing of Brownfields Sites

Brownfields are real property, the expansion, redevelopment, or reuse of which may be complicated by the presence or potential presence of a hazardous substance, pollutant, or contaminant. Cleaning up and reinvesting in these properties takes development pressures off of undeveloped, open land, and both improves and protects the environment. Assessment, Cleanup and Redevelopment Exchange System (ACRES) stores information reported by EPA Brownfields grant recipients on brownfields properties assessed or cleaned up with grant funding as well as information on Targeted Brownfields Assessments performed by EPA Regions. A listing of ACRES Brownfield sites is obtained from Cleanups in My Community. Cleanups in My Community provides information on Brownfields properties for which information is reported back to EPA, as well as areas served by Brownfields grant programs.

Date of Government Version: 02/23/2022	Source: Environmental Protection Agency
Date Data Arrived at EDR: 03/10/2022	Telephone: 202-566-2777
Date Made Active in Reports: 03/10/2022	Last EDR Contact: 04/04/2023
Number of Days to Update: 0	Next Scheduled EDR Contact: 06/26/2023
	Data Release Frequency: Semi-Annually

GOVERNMENT RECORDS SEARCHED / DATA CURRENCY TRACKING

Local Lists of Landfill / Solid Waste Disposal Sites

WMUDS/SWAT: Waste Management Unit Database

Waste Management Unit Database System. WMUDS is used by the State Water Resources Control Board staff and the Regional Water Quality Control Boards for program tracking and inventory of waste management units. WMUDS is composed of the following databases: Facility Information, Scheduled Inspections Information, Waste Management Unit Information, SWAT Program Information, SWAT Report Summary Information, SWAT Report Summary Data, Chapter 15 (formerly Subchapter 15) Information, Chapter 15 Monitoring Parameters, TPCA Program Information, RCRA Program Information, Closure Information, and Interested Parties Information.

Date of Government Version: 04/01/2000	Source: State Water Resources Control Board
Date Data Arrived at EDR: 04/10/2000	Telephone: 916-227-4448
Date Made Active in Reports: 05/10/2000	Last EDR Contact: 01/20/2023
Number of Days to Update: 30	Next Scheduled EDR Contact: 05/08/2023
	Data Release Frequency: No Update Planned

SWRCY: Recycler Database

A listing of recycling facilities in California.

Date of Government Version: 12/02/2022	Source: Department of Conservation
Date Data Arrived at EDR: 12/02/2022	Telephone: 916-323-3836
Date Made Active in Reports: 02/22/2023	Last EDR Contact: 03/07/2023
Number of Days to Update: 82	Next Scheduled EDR Contact: 06/19/2023
	Data Release Frequency: Quarterly

HAULERS: Registered Waste Tire Haulers Listing

A listing of registered waste tire haulers.

Date of Government Version: 11/16/2022	Source: Integrated Waste Management Board
Date Data Arrived at EDR: 11/22/2022	Telephone: 916-341-6422
Date Made Active in Reports: 02/13/2023	Last EDR Contact: 02/15/2023
Number of Days to Update: 83	Next Scheduled EDR Contact: 05/22/2023
	Data Release Frequency: Varies

INDIAN ODI: Report on the Status of Open Dumps on Indian Lands

Location of open dumps on Indian land.

Date of Government Version: 12/31/1998	Source: Environmental Protection Agency
Date Data Arrived at EDR: 12/03/2007	Telephone: 703-308-8245
Date Made Active in Reports: 01/24/2008	Last EDR Contact: 01/20/2023
Number of Days to Update: 52	Next Scheduled EDR Contact: 05/08/2023
	Data Release Frequency: Varies

DEBRIS REGION 9: Torres Martinez Reservation Illegal Dump Site Locations

A listing of illegal dump sites location on the Torres Martinez Indian Reservation located in eastern Riverside County and northern Imperial County, California.

Date of Government Version: 01/12/2009	Source: EPA, Region 9
Date Data Arrived at EDR: 05/07/2009	Telephone: 415-947-4219
Date Made Active in Reports: 09/21/2009	Last EDR Contact: 01/13/2023
Number of Days to Update: 137	Next Scheduled EDR Contact: 05/01/2023
	Data Release Frequency: No Update Planned

ODI: Open Dump Inventory

An open dump is defined as a disposal facility that does not comply with one or more of the Part 257 or Part 258 Subtitle D Criteria.

Date of Government Version: 06/30/1985	Source: Environmental Protection Agency
Date Data Arrived at EDR: 08/09/2004	Telephone: 800-424-9346
Date Made Active in Reports: 09/17/2004	Last EDR Contact: 06/09/2004
Number of Days to Update: 39	Next Scheduled EDR Contact: N/A
	Data Release Frequency: No Update Planned

GOVERNMENT RECORDS SEARCHED / DATA CURRENCY TRACKING

IHS OPEN DUMPS: Open Dumps on Indian Land

A listing of all open dumps located on Indian Land in the United States.

Date of Government Version: 04/01/2014	Source: Department of Health & Human Services, Indian Health Service
Date Data Arrived at EDR: 08/06/2014	Telephone: 301-443-1452
Date Made Active in Reports: 01/29/2015	Last EDR Contact: 01/27/2023
Number of Days to Update: 176	Next Scheduled EDR Contact: 05/08/2023
	Data Release Frequency: Varies

Local Lists of Hazardous waste / Contaminated Sites

US HIST CDL: National Clandestine Laboratory Register

A listing of clandestine drug lab locations that have been removed from the DEAs National Clandestine Laboratory Register.

Date of Government Version: 01/06/2023	Source: Drug Enforcement Administration
Date Data Arrived at EDR: 02/02/2023	Telephone: 202-307-1000
Date Made Active in Reports: 02/10/2023	Last EDR Contact: 02/02/2023
Number of Days to Update: 8	Next Scheduled EDR Contact: 06/05/2023
	Data Release Frequency: No Update Planned

HIST CAL-SITES: Calsites Database

The Calsites database contains potential or confirmed hazardous substance release properties. In 1996, California EPA reevaluated and significantly reduced the number of sites in the Calsites database. No longer updated by the state agency. It has been replaced by ENVIROSTOR.

Date of Government Version: 08/08/2005	Source: Department of Toxic Substance Control
Date Data Arrived at EDR: 08/03/2006	Telephone: 916-323-3400
Date Made Active in Reports: 08/24/2006	Last EDR Contact: 02/23/2009
Number of Days to Update: 21	Next Scheduled EDR Contact: 05/25/2009
	Data Release Frequency: No Update Planned

SCH: School Property Evaluation Program

This category contains proposed and existing school sites that are being evaluated by DTSC for possible hazardous materials contamination. In some cases, these properties may be listed in the CalSites category depending on the level of threat to public health and safety or the environment they pose.

Date of Government Version: 10/24/2022	Source: Department of Toxic Substances Control
Date Data Arrived at EDR: 10/24/2022	Telephone: 916-323-3400
Date Made Active in Reports: 01/12/2023	Last EDR Contact: 01/24/2023
Number of Days to Update: 80	Next Scheduled EDR Contact: 05/08/2023
	Data Release Frequency: Quarterly

CDL: Clandestine Drug Labs

A listing of drug lab locations. Listing of a location in this database does not indicate that any illegal drug lab materials were or were not present there, and does not constitute a determination that the location either requires or does not require additional cleanup work.

Date of Government Version: 12/31/2020	Source: Department of Toxic Substances Control
Date Data Arrived at EDR: 11/30/2022	Telephone: 916-255-6504
Date Made Active in Reports: 02/09/2023	Last EDR Contact: 03/22/2023
Number of Days to Update: 71	Next Scheduled EDR Contact: 05/15/2023
	Data Release Frequency: Varies

TOXIC PITS: Toxic Pits Cleanup Act Sites

Toxic PITS Cleanup Act Sites. TOXIC PITS identifies sites suspected of containing hazardous substances where cleanup has not yet been completed.

Date of Government Version: 07/01/1995	Source: State Water Resources Control Board
Date Data Arrived at EDR: 08/30/1995	Telephone: 916-227-4364
Date Made Active in Reports: 09/26/1995	Last EDR Contact: 01/26/2009
Number of Days to Update: 27	Next Scheduled EDR Contact: 04/27/2009
	Data Release Frequency: No Update Planned

GOVERNMENT RECORDS SEARCHED / DATA CURRENCY TRACKING

CERS HAZ WASTE: CERS HAZ WASTE

List of sites in the California Environmental Protection Agency (CalEPA) Regulated Site Portal which fall under the Hazardous Chemical Management, Hazardous Waste Onsite Treatment, Household Hazardous Waste Collection, Hazardous Waste Generator, and RCRA LQ HW Generator programs.

Date of Government Version: 01/05/2023	Source: CalEPA
Date Data Arrived at EDR: 01/06/2023	Telephone: 916-323-2514
Date Made Active in Reports: 01/11/2023	Last EDR Contact: 01/06/2023
Number of Days to Update: 5	Next Scheduled EDR Contact: 05/01/2023
	Data Release Frequency: Quarterly

US CDL: Clandestine Drug Labs

A listing of clandestine drug lab locations. The U.S. Department of Justice ("the Department") provides this web site as a public service. It contains addresses of some locations where law enforcement agencies reported they found chemicals or other items that indicated the presence of either clandestine drug laboratories or dumpsites. In most cases, the source of the entries is not the Department, and the Department has not verified the entry and does not guarantee its accuracy. Members of the public must verify the accuracy of all entries by, for example, contacting local law enforcement and local health departments.

Date of Government Version: 01/06/2023	Source: Drug Enforcement Administration
Date Data Arrived at EDR: 02/02/2023	Telephone: 202-307-1000
Date Made Active in Reports: 02/10/2023	Last EDR Contact: 02/02/2023
Number of Days to Update: 8	Next Scheduled EDR Contact: 06/05/2023
	Data Release Frequency: Quarterly

Local Lists of Registered Storage Tanks

SWEEPS UST: SWEEPS UST Listing

Statewide Environmental Evaluation and Planning System. This underground storage tank listing was updated and maintained by a company contacted by the SWRCB in the early 1990's. The listing is no longer updated or maintained. The local agency is the contact for more information on a site on the SWEEPS list.

Date of Government Version: 06/01/1994	Source: State Water Resources Control Board
Date Data Arrived at EDR: 07/07/2005	Telephone: N/A
Date Made Active in Reports: 08/11/2005	Last EDR Contact: 06/03/2005
Number of Days to Update: 35	Next Scheduled EDR Contact: N/A
	Data Release Frequency: No Update Planned

HIST UST: Hazardous Substance Storage Container Database

The Hazardous Substance Storage Container Database is a historical listing of UST sites. Refer to local/county source for current data.

Date of Government Version: 10/15/1990	Source: State Water Resources Control Board
Date Data Arrived at EDR: 01/25/1991	Telephone: 916-341-5851
Date Made Active in Reports: 02/12/1991	Last EDR Contact: 07/26/2001
Number of Days to Update: 18	Next Scheduled EDR Contact: N/A
	Data Release Frequency: No Update Planned

SAN FRANCISCO AST: Aboveground Storage Tank Site Listing

Aboveground storage tank sites

Date of Government Version: 11/03/2022	Source: San Francisco County Department of Public Health
Date Data Arrived at EDR: 11/07/2022	Telephone: 415-252-3896
Date Made Active in Reports: 01/24/2023	Last EDR Contact: 01/27/2023
Number of Days to Update: 78	Next Scheduled EDR Contact: 05/15/2023
	Data Release Frequency: Varies

CERS TANKS: California Environmental Reporting System (CERS) Tanks

List of sites in the California Environmental Protection Agency (CalEPA) Regulated Site Portal which fall under the Aboveground Petroleum Storage and Underground Storage Tank regulatory programs.

GOVERNMENT RECORDS SEARCHED / DATA CURRENCY TRACKING

Date of Government Version: 01/06/2023
Date Data Arrived at EDR: 01/06/2023
Date Made Active in Reports: 01/11/2023
Number of Days to Update: 5

Source: California Environmental Protection Agency
Telephone: 916-323-2514
Last EDR Contact: 10/17/2022
Next Scheduled EDR Contact: 05/01/2023
Data Release Frequency: Quarterly

CA FID UST: Facility Inventory Database

The Facility Inventory Database (FID) contains a historical listing of active and inactive underground storage tank locations from the State Water Resource Control Board. Refer to local/county source for current data.

Date of Government Version: 10/31/1994
Date Data Arrived at EDR: 09/05/1995
Date Made Active in Reports: 09/29/1995
Number of Days to Update: 24

Source: California Environmental Protection Agency
Telephone: 916-341-5851
Last EDR Contact: 12/28/1998
Next Scheduled EDR Contact: N/A
Data Release Frequency: No Update Planned

Local Land Records

LIENS: Environmental Liens Listing

A listing of property locations with environmental liens for California where DTSC is a lien holder.

Date of Government Version: 02/23/2023
Date Data Arrived at EDR: 02/24/2023
Date Made Active in Reports: 03/23/2023
Number of Days to Update: 27

Source: Department of Toxic Substances Control
Telephone: 916-323-3400
Last EDR Contact: 02/23/2023
Next Scheduled EDR Contact: 06/12/2023
Data Release Frequency: Varies

LIENS 2: CERCLA Lien Information

A Federal CERCLA ('Superfund') lien can exist by operation of law at any site or property at which EPA has spent Superfund monies. These monies are spent to investigate and address releases and threatened releases of contamination. CERCLIS provides information as to the identity of these sites and properties.

Date of Government Version: 01/25/2023
Date Data Arrived at EDR: 02/02/2023
Date Made Active in Reports: 02/28/2023
Number of Days to Update: 26

Source: Environmental Protection Agency
Telephone: 202-564-6023
Last EDR Contact: 04/03/2023
Next Scheduled EDR Contact: 07/10/2023
Data Release Frequency: Semi-Annually

DEED: Deed Restriction Listing

Site Mitigation and Brownfields Reuse Program Facility Sites with Deed Restrictions & Hazardous Waste Management Program Facility Sites with Deed / Land Use Restriction. The DTSC Site Mitigation and Brownfields Reuse Program (SMBRP) list includes sites cleaned up under the program's oversight and generally does not include current or former hazardous waste facilities that required a hazardous waste facility permit. The list represents deed restrictions that are active. Some sites have multiple deed restrictions. The DTSC Hazardous Waste Management Program (HWMP) has developed a list of current or former hazardous waste facilities that have a recorded land use restriction at the local county recorder's office. The land use restrictions on this list were required by the DTSC HWMP as a result of the presence of hazardous substances that remain on site after the facility (or part of the facility) has been closed or cleaned up. The types of land use restriction include deed notice, deed restriction, or a land use restriction that binds current and future owners.

Date of Government Version: 11/28/2022
Date Data Arrived at EDR: 11/29/2022
Date Made Active in Reports: 02/13/2023
Number of Days to Update: 76

Source: DTSC and SWRCB
Telephone: 916-323-3400
Last EDR Contact: 02/28/2023
Next Scheduled EDR Contact: 06/12/2023
Data Release Frequency: Semi-Annually

Records of Emergency Release Reports

GOVERNMENT RECORDS SEARCHED / DATA CURRENCY TRACKING

HMIRS: Hazardous Materials Information Reporting System

Hazardous Materials Incident Report System. HMIRS contains hazardous material spill incidents reported to DOT.

Date of Government Version: 12/13/2022	Source: U.S. Department of Transportation
Date Data Arrived at EDR: 12/14/2022	Telephone: 202-366-4555
Date Made Active in Reports: 03/10/2023	Last EDR Contact: 03/21/2023
Number of Days to Update: 86	Next Scheduled EDR Contact: 07/03/2023
	Data Release Frequency: Quarterly

CHMIRS: California Hazardous Material Incident Report System

California Hazardous Material Incident Reporting System. CHMIRS contains information on reported hazardous material incidents (accidental releases or spills).

Date of Government Version: 08/02/2022	Source: Office of Emergency Services
Date Data Arrived at EDR: 10/17/2022	Telephone: 916-845-8400
Date Made Active in Reports: 01/04/2023	Last EDR Contact: 01/20/2023
Number of Days to Update: 79	Next Scheduled EDR Contact: 05/01/2023
	Data Release Frequency: Semi-Annually

LDS: Land Disposal Sites Listing (GEOTRACKER)

Land Disposal sites (Landfills) included in GeoTracker. GeoTracker is the Water Boards data management system for sites that impact, or have the potential to impact, water quality in California, with emphasis on groundwater.

Date of Government Version: 03/06/2023	Source: State Water Quality Control Board
Date Data Arrived at EDR: 03/07/2023	Telephone: 866-480-1028
Date Made Active in Reports: 03/30/2023	Last EDR Contact: 03/07/2023
Number of Days to Update: 23	Next Scheduled EDR Contact: 06/19/2023
	Data Release Frequency: Quarterly

MCS: Military Cleanup Sites Listing (GEOTRACKER)

Military sites (consisting of: Military UST sites; Military Privatized sites; and Military Cleanup sites [formerly known as DoD non UST]) included in GeoTracker. GeoTracker is the Water Boards data management system for sites that impact, or have the potential to impact, water quality in California, with emphasis on groundwater.

Date of Government Version: 03/06/2023	Source: State Water Resources Control Board
Date Data Arrived at EDR: 03/07/2023	Telephone: 866-480-1028
Date Made Active in Reports: 03/31/2023	Last EDR Contact: 03/07/2023
Number of Days to Update: 24	Next Scheduled EDR Contact: 06/19/2023
	Data Release Frequency: Quarterly

SPILLS 90: SPILLS90 data from FirstSearch

Spills 90 includes those spill and release records available exclusively from FirstSearch databases. Typically, they may include chemical, oil and/or hazardous substance spills recorded after 1990. Duplicate records that are already included in EDR incident and release records are not included in Spills 90.

Date of Government Version: 06/06/2012	Source: FirstSearch
Date Data Arrived at EDR: 01/03/2013	Telephone: N/A
Date Made Active in Reports: 02/22/2013	Last EDR Contact: 01/03/2013
Number of Days to Update: 50	Next Scheduled EDR Contact: N/A
	Data Release Frequency: No Update Planned

Other Ascertainable Records

RCRA NonGen / NLR: RCRA - Non Generators / No Longer Regulated

RCRAInfo is EPA's comprehensive information system, providing access to data supporting the Resource Conservation and Recovery Act (RCRA) of 1976 and the Hazardous and Solid Waste Amendments (HSWA) of 1984. The database includes selective information on sites which generate, transport, store, treat and/or dispose of hazardous waste as defined by the Resource Conservation and Recovery Act (RCRA). Non-Generators do not presently generate hazardous waste.

GOVERNMENT RECORDS SEARCHED / DATA CURRENCY TRACKING

Date of Government Version: 03/06/2023
Date Data Arrived at EDR: 03/09/2023
Date Made Active in Reports: 03/20/2023
Number of Days to Update: 11

Source: Environmental Protection Agency
Telephone: (415) 495-8895
Last EDR Contact: 03/09/2023
Next Scheduled EDR Contact: 07/03/2023
Data Release Frequency: Quarterly

FUDS: Formerly Used Defense Sites

The listing includes locations of Formerly Used Defense Sites properties where the US Army Corps of Engineers is actively working or will take necessary cleanup actions.

Date of Government Version: 11/01/2022
Date Data Arrived at EDR: 11/10/2022
Date Made Active in Reports: 02/09/2023
Number of Days to Update: 91

Source: U.S. Army Corps of Engineers
Telephone: 202-528-4285
Last EDR Contact: 02/14/2023
Next Scheduled EDR Contact: 05/29/2023
Data Release Frequency: Varies

DOD: Department of Defense Sites

This data set consists of federally owned or administered lands, administered by the Department of Defense, that have any area equal to or greater than 640 acres of the United States, Puerto Rico, and the U.S. Virgin Islands.

Date of Government Version: 06/07/2021
Date Data Arrived at EDR: 07/13/2021
Date Made Active in Reports: 03/09/2022
Number of Days to Update: 239

Source: USGS
Telephone: 888-275-8747
Last EDR Contact: 01/13/2023
Next Scheduled EDR Contact: 04/24/2023
Data Release Frequency: Varies

FEDLAND: Federal and Indian Lands

Federally and Indian administrated lands of the United States. Lands included are administrated by: Army Corps of Engineers, Bureau of Reclamation, National Wild and Scenic River, National Wildlife Refuge, Public Domain Land, Wilderness, Wilderness Study Area, Wildlife Management Area, Bureau of Indian Affairs, Bureau of Land Management, Department of Justice, Forest Service, Fish and Wildlife Service, National Park Service.

Date of Government Version: 04/02/2018
Date Data Arrived at EDR: 04/11/2018
Date Made Active in Reports: 11/06/2019
Number of Days to Update: 574

Source: U.S. Geological Survey
Telephone: 888-275-8747
Last EDR Contact: 04/03/2023
Next Scheduled EDR Contact: 07/17/2023
Data Release Frequency: N/A

SCRD DRYCLEANERS: State Coalition for Remediation of Drycleaners Listing

The State Coalition for Remediation of Drycleaners was established in 1998, with support from the U.S. EPA Office of Superfund Remediation and Technology Innovation. It is comprised of representatives of states with established drycleaner remediation programs. Currently the member states are Alabama, Connecticut, Florida, Illinois, Kansas, Minnesota, Missouri, North Carolina, Oregon, South Carolina, Tennessee, Texas, and Wisconsin.

Date of Government Version: 07/30/2021
Date Data Arrived at EDR: 02/03/2023
Date Made Active in Reports: 02/10/2023
Number of Days to Update: 7

Source: Environmental Protection Agency
Telephone: 615-532-8599
Last EDR Contact: 02/02/2023
Next Scheduled EDR Contact: 05/22/2023
Data Release Frequency: Varies

US FIN ASSUR: Financial Assurance Information

All owners and operators of facilities that treat, store, or dispose of hazardous waste are required to provide proof that they will have sufficient funds to pay for the clean up, closure, and post-closure care of their facilities.

Date of Government Version: 12/13/2022
Date Data Arrived at EDR: 12/14/2022
Date Made Active in Reports: 03/10/2023
Number of Days to Update: 86

Source: Environmental Protection Agency
Telephone: 202-566-1917
Last EDR Contact: 03/21/2023
Next Scheduled EDR Contact: 07/03/2023
Data Release Frequency: Quarterly

GOVERNMENT RECORDS SEARCHED / DATA CURRENCY TRACKING

EPA WATCH LIST: EPA WATCH LIST

EPA maintains a "Watch List" to facilitate dialogue between EPA, state and local environmental agencies on enforcement matters relating to facilities with alleged violations identified as either significant or high priority. Being on the Watch List does not mean that the facility has actually violated the law only that an investigation by EPA or a state or local environmental agency has led those organizations to allege that an unproven violation has in fact occurred. Being on the Watch List does not represent a higher level of concern regarding the alleged violations that were detected, but instead indicates cases requiring additional dialogue between EPA, state and local agencies - primarily because of the length of time the alleged violation has gone unaddressed or unresolved.

Date of Government Version: 08/30/2013	Source: Environmental Protection Agency
Date Data Arrived at EDR: 03/21/2014	Telephone: 617-520-3000
Date Made Active in Reports: 06/17/2014	Last EDR Contact: 01/30/2023
Number of Days to Update: 88	Next Scheduled EDR Contact: 05/15/2023
	Data Release Frequency: Quarterly

2020 COR ACTION: 2020 Corrective Action Program List

The EPA has set ambitious goals for the RCRA Corrective Action program by creating the 2020 Corrective Action Universe. This RCRA cleanup baseline includes facilities expected to need corrective action. The 2020 universe contains a wide variety of sites. Some properties are heavily contaminated while others were contaminated but have since been cleaned up. Still others have not been fully investigated yet, and may require little or no remediation. Inclusion in the 2020 Universe does not necessarily imply failure on the part of a facility to meet its RCRA obligations.

Date of Government Version: 09/30/2017	Source: Environmental Protection Agency
Date Data Arrived at EDR: 05/08/2018	Telephone: 703-308-4044
Date Made Active in Reports: 07/20/2018	Last EDR Contact: 02/03/2023
Number of Days to Update: 73	Next Scheduled EDR Contact: 05/15/2023
	Data Release Frequency: Varies

TSCA: Toxic Substances Control Act

Toxic Substances Control Act. TSCA identifies manufacturers and importers of chemical substances included on the TSCA Chemical Substance Inventory list. It includes data on the production volume of these substances by plant site.

Date of Government Version: 12/31/2020	Source: EPA
Date Data Arrived at EDR: 06/14/2022	Telephone: 202-260-5521
Date Made Active in Reports: 03/24/2023	Last EDR Contact: 03/13/2023
Number of Days to Update: 283	Next Scheduled EDR Contact: 06/26/2023
	Data Release Frequency: Every 4 Years

TRIS: Toxic Chemical Release Inventory System

Toxic Release Inventory System. TRIS identifies facilities which release toxic chemicals to the air, water and land in reportable quantities under SARA Title III Section 313.

Date of Government Version: 12/31/2021	Source: EPA
Date Data Arrived at EDR: 11/01/2022	Telephone: 202-566-0250
Date Made Active in Reports: 02/09/2023	Last EDR Contact: 02/16/2023
Number of Days to Update: 100	Next Scheduled EDR Contact: 05/29/2023
	Data Release Frequency: Annually

SSTS: Section 7 Tracking Systems

Section 7 of the Federal Insecticide, Fungicide and Rodenticide Act, as amended (92 Stat. 829) requires all registered pesticide-producing establishments to submit a report to the Environmental Protection Agency by March 1st each year. Each establishment must report the types and amounts of pesticides, active ingredients and devices being produced, and those having been produced and sold or distributed in the past year.

Date of Government Version: 10/17/2022	Source: EPA
Date Data Arrived at EDR: 10/18/2022	Telephone: 202-564-4203
Date Made Active in Reports: 01/10/2023	Last EDR Contact: 01/18/2023
Number of Days to Update: 84	Next Scheduled EDR Contact: 05/01/2023
	Data Release Frequency: Annually

GOVERNMENT RECORDS SEARCHED / DATA CURRENCY TRACKING

ROD: Records Of Decision

Record of Decision. ROD documents mandate a permanent remedy at an NPL (Superfund) site containing technical and health information to aid in the cleanup.

Date of Government Version: 01/25/2023	Source: EPA
Date Data Arrived at EDR: 02/02/2023	Telephone: 703-416-0223
Date Made Active in Reports: 02/28/2023	Last EDR Contact: 04/03/2023
Number of Days to Update: 26	Next Scheduled EDR Contact: 06/12/2023
	Data Release Frequency: Annually

RMP: Risk Management Plans

When Congress passed the Clean Air Act Amendments of 1990, it required EPA to publish regulations and guidance for chemical accident prevention at facilities using extremely hazardous substances. The Risk Management Program Rule (RMP Rule) was written to implement Section 112(r) of these amendments. The rule, which built upon existing industry codes and standards, requires companies of all sizes that use certain flammable and toxic substances to develop a Risk Management Program, which includes a(n): Hazard assessment that details the potential effects of an accidental release, an accident history of the last five years, and an evaluation of worst-case and alternative accidental releases; Prevention program that includes safety precautions and maintenance, monitoring, and employee training measures; and Emergency response program that spells out emergency health care, employee training measures and procedures for informing the public and response agencies (e.g the fire department) should an accident occur.

Date of Government Version: 04/27/2022	Source: Environmental Protection Agency
Date Data Arrived at EDR: 05/04/2022	Telephone: 202-564-8600
Date Made Active in Reports: 05/10/2022	Last EDR Contact: 01/17/2023
Number of Days to Update: 6	Next Scheduled EDR Contact: 05/01/2023
	Data Release Frequency: Varies

RAATS: RCRA Administrative Action Tracking System

RCRA Administration Action Tracking System. RAATS contains records based on enforcement actions issued under RCRA pertaining to major violators and includes administrative and civil actions brought by the EPA. For administration actions after September 30, 1995, data entry in the RAATS database was discontinued. EPA will retain a copy of the database for historical records. It was necessary to terminate RAATS because a decrease in agency resources made it impossible to continue to update the information contained in the database.

Date of Government Version: 04/17/1995	Source: EPA
Date Data Arrived at EDR: 07/03/1995	Telephone: 202-564-4104
Date Made Active in Reports: 08/07/1995	Last EDR Contact: 06/02/2008
Number of Days to Update: 35	Next Scheduled EDR Contact: 09/01/2008
	Data Release Frequency: No Update Planned

PRP: Potentially Responsible Parties

A listing of verified Potentially Responsible Parties

Date of Government Version: 10/27/2022	Source: EPA
Date Data Arrived at EDR: 11/01/2022	Telephone: 202-564-6023
Date Made Active in Reports: 11/15/2022	Last EDR Contact: 04/03/2023
Number of Days to Update: 14	Next Scheduled EDR Contact: 05/15/2023
	Data Release Frequency: Quarterly

PADS: PCB Activity Database System

PCB Activity Database. PADS Identifies generators, transporters, commercial storers and/or brokers and disposers of PCB's who are required to notify the EPA of such activities.

Date of Government Version: 11/03/2022	Source: EPA
Date Data Arrived at EDR: 01/04/2023	Telephone: 202-566-0500
Date Made Active in Reports: 04/03/2023	Last EDR Contact: 04/04/2023
Number of Days to Update: 89	Next Scheduled EDR Contact: 07/17/2023
	Data Release Frequency: Annually

GOVERNMENT RECORDS SEARCHED / DATA CURRENCY TRACKING

ICIS: Integrated Compliance Information System

The Integrated Compliance Information System (ICIS) supports the information needs of the national enforcement and compliance program as well as the unique needs of the National Pollutant Discharge Elimination System (NPDES) program.

Date of Government Version: 11/18/2016	Source: Environmental Protection Agency
Date Data Arrived at EDR: 11/23/2016	Telephone: 202-564-2501
Date Made Active in Reports: 02/10/2017	Last EDR Contact: 03/29/2023
Number of Days to Update: 79	Next Scheduled EDR Contact: 07/17/2023
	Data Release Frequency: Quarterly

FTTS: FIFRA/ TSCA Tracking System - FIFRA (Federal Insecticide, Fungicide, & Rodenticide Act)/TSCA (Toxic Substances Control Act)

FTTS tracks administrative cases and pesticide enforcement actions and compliance activities related to FIFRA, TSCA and EPCRA (Emergency Planning and Community Right-to-Know Act). To maintain currency, EDR contacts the Agency on a quarterly basis.

Date of Government Version: 04/09/2009	Source: EPA/Office of Prevention, Pesticides and Toxic Substances
Date Data Arrived at EDR: 04/16/2009	Telephone: 202-566-1667
Date Made Active in Reports: 05/11/2009	Last EDR Contact: 08/18/2017
Number of Days to Update: 25	Next Scheduled EDR Contact: 12/04/2017
	Data Release Frequency: No Update Planned

FTTS INSP: FIFRA/ TSCA Tracking System - FIFRA (Federal Insecticide, Fungicide, & Rodenticide Act)/TSCA (Toxic Substances Control Act)

A listing of FIFRA/TSCA Tracking System (FTTS) inspections and enforcements.

Date of Government Version: 04/09/2009	Source: EPA
Date Data Arrived at EDR: 04/16/2009	Telephone: 202-566-1667
Date Made Active in Reports: 05/11/2009	Last EDR Contact: 08/18/2017
Number of Days to Update: 25	Next Scheduled EDR Contact: 12/04/2017
	Data Release Frequency: No Update Planned

MLTS: Material Licensing Tracking System

MLTS is maintained by the Nuclear Regulatory Commission and contains a list of approximately 8,100 sites which possess or use radioactive materials and which are subject to NRC licensing requirements. To maintain currency, EDR contacts the Agency on a quarterly basis.

Date of Government Version: 10/26/2022	Source: Nuclear Regulatory Commission
Date Data Arrived at EDR: 11/22/2022	Telephone: 301-415-7169
Date Made Active in Reports: 12/05/2022	Last EDR Contact: 01/17/2023
Number of Days to Update: 13	Next Scheduled EDR Contact: 05/01/2023
	Data Release Frequency: Quarterly

COAL ASH DOE: Steam-Electric Plant Operation Data

A listing of power plants that store ash in surface ponds.

Date of Government Version: 12/31/2020	Source: Department of Energy
Date Data Arrived at EDR: 11/30/2021	Telephone: 202-586-8719
Date Made Active in Reports: 02/22/2022	Last EDR Contact: 03/03/2023
Number of Days to Update: 84	Next Scheduled EDR Contact: 06/12/2023
	Data Release Frequency: Varies

COAL ASH EPA: Coal Combustion Residues Surface Impoundments List

A listing of coal combustion residues surface impoundments with high hazard potential ratings.

Date of Government Version: 01/12/2017	Source: Environmental Protection Agency
Date Data Arrived at EDR: 03/05/2019	Telephone: N/A
Date Made Active in Reports: 11/11/2019	Last EDR Contact: 02/27/2023
Number of Days to Update: 251	Next Scheduled EDR Contact: 06/12/2023
	Data Release Frequency: Varies

GOVERNMENT RECORDS SEARCHED / DATA CURRENCY TRACKING

PCB TRANSFORMER: PCB Transformer Registration Database

The database of PCB transformer registrations that includes all PCB registration submittals.

Date of Government Version: 09/13/2019	Source: Environmental Protection Agency
Date Data Arrived at EDR: 11/06/2019	Telephone: 202-566-0517
Date Made Active in Reports: 02/10/2020	Last EDR Contact: 02/03/2023
Number of Days to Update: 96	Next Scheduled EDR Contact: 05/15/2023
	Data Release Frequency: Varies

RADINFO: Radiation Information Database

The Radiation Information Database (RADINFO) contains information about facilities that are regulated by U.S. Environmental Protection Agency (EPA) regulations for radiation and radioactivity.

Date of Government Version: 07/01/2019	Source: Environmental Protection Agency
Date Data Arrived at EDR: 07/01/2019	Telephone: 202-343-9775
Date Made Active in Reports: 09/23/2019	Last EDR Contact: 03/23/2023
Number of Days to Update: 84	Next Scheduled EDR Contact: 07/10/2023
	Data Release Frequency: Quarterly

HIST FTTS: FIFRA/TSCA Tracking System Administrative Case Listing

A complete administrative case listing from the FIFRA/TSCA Tracking System (FTTS) for all ten EPA regions. The information was obtained from the National Compliance Database (NCDB). NCDB supports the implementation of FIFRA (Federal Insecticide, Fungicide, and Rodenticide Act) and TSCA (Toxic Substances Control Act). Some EPA regions are now closing out records. Because of that, and the fact that some EPA regions are not providing EPA Headquarters with updated records, it was decided to create a HIST FTTS database. It included records that may not be included in the newer FTTS database updates. This database is no longer updated.

Date of Government Version: 10/19/2006	Source: Environmental Protection Agency
Date Data Arrived at EDR: 03/01/2007	Telephone: 202-564-2501
Date Made Active in Reports: 04/10/2007	Last EDR Contact: 12/17/2007
Number of Days to Update: 40	Next Scheduled EDR Contact: 03/17/2008
	Data Release Frequency: No Update Planned

HIST FTTS INSP: FIFRA/TSCA Tracking System Inspection & Enforcement Case Listing

A complete inspection and enforcement case listing from the FIFRA/TSCA Tracking System (FTTS) for all ten EPA regions. The information was obtained from the National Compliance Database (NCDB). NCDB supports the implementation of FIFRA (Federal Insecticide, Fungicide, and Rodenticide Act) and TSCA (Toxic Substances Control Act). Some EPA regions are now closing out records. Because of that, and the fact that some EPA regions are not providing EPA Headquarters with updated records, it was decided to create a HIST FTTS database. It included records that may not be included in the newer FTTS database updates. This database is no longer updated.

Date of Government Version: 10/19/2006	Source: Environmental Protection Agency
Date Data Arrived at EDR: 03/01/2007	Telephone: 202-564-2501
Date Made Active in Reports: 04/10/2007	Last EDR Contact: 12/17/2008
Number of Days to Update: 40	Next Scheduled EDR Contact: 03/17/2008
	Data Release Frequency: No Update Planned

DOT OPS: Incident and Accident Data

Department of Transportation, Office of Pipeline Safety Incident and Accident data.

Date of Government Version: 01/02/2020	Source: Department of Transportation, Office of Pipeline Safety
Date Data Arrived at EDR: 01/28/2020	Telephone: 202-366-4595
Date Made Active in Reports: 04/17/2020	Last EDR Contact: 01/24/2023
Number of Days to Update: 80	Next Scheduled EDR Contact: 05/08/2023
	Data Release Frequency: Quarterly

CONSENT: Superfund (CERCLA) Consent Decrees

Major legal settlements that establish responsibility and standards for cleanup at NPL (Superfund) sites. Released periodically by United States District Courts after settlement by parties to litigation matters.

GOVERNMENT RECORDS SEARCHED / DATA CURRENCY TRACKING

Date of Government Version: 09/30/2022
Date Data Arrived at EDR: 10/21/2022
Date Made Active in Reports: 01/10/2023
Number of Days to Update: 81

Source: Department of Justice, Consent Decree Library
Telephone: Varies
Last EDR Contact: 04/03/2023
Next Scheduled EDR Contact: 07/17/2023
Data Release Frequency: Varies

BRS: Biennial Reporting System

The Biennial Reporting System is a national system administered by the EPA that collects data on the generation and management of hazardous waste. BRS captures detailed data from two groups: Large Quantity Generators (LQG) and Treatment, Storage, and Disposal Facilities.

Date of Government Version: 12/31/2021
Date Data Arrived at EDR: 03/09/2023
Date Made Active in Reports: 03/20/2023
Number of Days to Update: 11

Source: EPA/NTIS
Telephone: 800-424-9346
Last EDR Contact: 03/09/2023
Next Scheduled EDR Contact: 07/03/2023
Data Release Frequency: Biennially

INDIAN RESERV: Indian Reservations

This map layer portrays Indian administered lands of the United States that have any area equal to or greater than 640 acres.

Date of Government Version: 12/31/2014
Date Data Arrived at EDR: 07/14/2015
Date Made Active in Reports: 01/10/2017
Number of Days to Update: 546

Source: USGS
Telephone: 202-208-3710
Last EDR Contact: 01/06/2023
Next Scheduled EDR Contact: 04/17/2023
Data Release Frequency: Semi-Annually

FUSRAP: Formerly Utilized Sites Remedial Action Program

DOE established the Formerly Utilized Sites Remedial Action Program (FUSRAP) in 1974 to remediate sites where radioactive contamination remained from Manhattan Project and early U.S. Atomic Energy Commission (AEC) operations.

Date of Government Version: 07/26/2021
Date Data Arrived at EDR: 07/27/2021
Date Made Active in Reports: 10/22/2021
Number of Days to Update: 87

Source: Department of Energy
Telephone: 202-586-3559
Last EDR Contact: 01/30/2023
Next Scheduled EDR Contact: 05/15/2023
Data Release Frequency: Varies

UMTRA: Uranium Mill Tailings Sites

Uranium ore was mined by private companies for federal government use in national defense programs. When the mills shut down, large piles of the sand-like material (mill tailings) remain after uranium has been extracted from the ore. Levels of human exposure to radioactive materials from the piles are low; however, in some cases tailings were used as construction materials before the potential health hazards of the tailings were recognized.

Date of Government Version: 08/30/2019
Date Data Arrived at EDR: 11/15/2019
Date Made Active in Reports: 01/28/2020
Number of Days to Update: 74

Source: Department of Energy
Telephone: 505-845-0011
Last EDR Contact: 02/13/2023
Next Scheduled EDR Contact: 05/29/2023
Data Release Frequency: Varies

LEAD SMELTER 1: Lead Smelter Sites

A listing of former lead smelter site locations.

Date of Government Version: 01/25/2023
Date Data Arrived at EDR: 02/02/2023
Date Made Active in Reports: 02/28/2023
Number of Days to Update: 26

Source: Environmental Protection Agency
Telephone: 703-603-8787
Last EDR Contact: 04/03/2023
Next Scheduled EDR Contact: 07/10/2023
Data Release Frequency: Varies

LEAD SMELTER 2: Lead Smelter Sites

A list of several hundred sites in the U.S. where secondary lead smelting was done from 1931 and 1964. These sites may pose a threat to public health through ingestion or inhalation of contaminated soil or dust

GOVERNMENT RECORDS SEARCHED / DATA CURRENCY TRACKING

Date of Government Version: 04/05/2001
Date Data Arrived at EDR: 10/27/2010
Date Made Active in Reports: 12/02/2010
Number of Days to Update: 36

Source: American Journal of Public Health
Telephone: 703-305-6451
Last EDR Contact: 12/02/2009
Next Scheduled EDR Contact: N/A
Data Release Frequency: No Update Planned

US AIRS (AFS): Aerometric Information Retrieval System Facility Subsystem (AFS)

The database is a sub-system of Aerometric Information Retrieval System (AIRS). AFS contains compliance data on air pollution point sources regulated by the U.S. EPA and/or state and local air regulatory agencies. This information comes from source reports by various stationary sources of air pollution, such as electric power plants, steel mills, factories, and universities, and provides information about the air pollutants they produce. Action, air program, air program pollutant, and general level plant data. It is used to track emissions and compliance data from industrial plants.

Date of Government Version: 10/12/2016
Date Data Arrived at EDR: 10/26/2016
Date Made Active in Reports: 02/03/2017
Number of Days to Update: 100

Source: EPA
Telephone: 202-564-2496
Last EDR Contact: 09/26/2017
Next Scheduled EDR Contact: 01/08/2018
Data Release Frequency: Annually

US AIRS MINOR: Air Facility System Data

A listing of minor source facilities.

Date of Government Version: 10/12/2016
Date Data Arrived at EDR: 10/26/2016
Date Made Active in Reports: 02/03/2017
Number of Days to Update: 100

Source: EPA
Telephone: 202-564-2496
Last EDR Contact: 09/26/2017
Next Scheduled EDR Contact: 01/08/2018
Data Release Frequency: Annually

MINES VIOLATIONS: MSHA Violation Assessment Data

Mines violation and assessment information. Department of Labor, Mine Safety & Health Administration.

Date of Government Version: 02/27/2023
Date Data Arrived at EDR: 03/01/2023
Date Made Active in Reports: 03/24/2023
Number of Days to Update: 23

Source: DOL, Mine Safety & Health Admi
Telephone: 202-693-9424
Last EDR Contact: 04/04/2023
Next Scheduled EDR Contact: 06/12/2023
Data Release Frequency: Quarterly

US MINES: Mines Master Index File

Contains all mine identification numbers issued for mines active or opened since 1971. The data also includes violation information.

Date of Government Version: 11/07/2022
Date Data Arrived at EDR: 11/17/2022
Date Made Active in Reports: 02/10/2023
Number of Days to Update: 85

Source: Department of Labor, Mine Safety and Health Administration
Telephone: 303-231-5959
Last EDR Contact: 02/22/2023
Next Scheduled EDR Contact: 06/05/2023
Data Release Frequency: Semi-Annually

US MINES 2: Ferrous and Nonferrous Metal Mines Database Listing

This map layer includes ferrous (ferrous metal mines are facilities that extract ferrous metals, such as iron ore or molybdenum) and nonferrous (Nonferrous metal mines are facilities that extract nonferrous metals, such as gold, silver, copper, zinc, and lead) metal mines in the United States.

Date of Government Version: 05/06/2020
Date Data Arrived at EDR: 05/27/2020
Date Made Active in Reports: 08/13/2020
Number of Days to Update: 78

Source: USGS
Telephone: 703-648-7709
Last EDR Contact: 02/24/2023
Next Scheduled EDR Contact: 06/05/2023
Data Release Frequency: Varies

GOVERNMENT RECORDS SEARCHED / DATA CURRENCY TRACKING

US MINES 3: Active Mines & Mineral Plants Database Listing

Active Mines and Mineral Processing Plant operations for commodities monitored by the Minerals Information Team of the USGS.

Date of Government Version: 04/14/2011	Source: USGS
Date Data Arrived at EDR: 06/08/2011	Telephone: 703-648-7709
Date Made Active in Reports: 09/13/2011	Last EDR Contact: 02/24/2023
Number of Days to Update: 97	Next Scheduled EDR Contact: 06/05/2023
	Data Release Frequency: Varies

ABANDONED MINES: Abandoned Mines

An inventory of land and water impacted by past mining (primarily coal mining) is maintained by OSMRE to provide information needed to implement the Surface Mining Control and Reclamation Act of 1977 (SMCRA). The inventory contains information on the location, type, and extent of AML impacts, as well as, information on the cost associated with the reclamation of those problems. The inventory is based upon field surveys by State, Tribal, and OSMRE program officials. It is dynamic to the extent that it is modified as new problems are identified and existing problems are reclaimed.

Date of Government Version: 12/20/2022	Source: Department of Interior
Date Data Arrived at EDR: 12/20/2022	Telephone: 202-208-2609
Date Made Active in Reports: 03/10/2023	Last EDR Contact: 03/16/2023
Number of Days to Update: 80	Next Scheduled EDR Contact: 06/19/2023
	Data Release Frequency: Quarterly

FINDS: Facility Index System/Facility Registry System

Facility Index System. FINDS contains both facility information and 'pointers' to other sources that contain more detail. EDR includes the following FINDS databases in this report: PCS (Permit Compliance System), AIRS (Aerometric Information Retrieval System), DOCKET (Enforcement Docket used to manage and track information on civil judicial enforcement cases for all environmental statutes), FURS (Federal Underground Injection Control), C-DOCKET (Criminal Docket System used to track criminal enforcement actions for all environmental statutes), FFIS (Federal Facilities Information System), STATE (State Environmental Laws and Statutes), and PADS (PCB Activity Data System).

Date of Government Version: 02/02/2023	Source: EPA
Date Data Arrived at EDR: 02/28/2023	Telephone: (415) 947-8000
Date Made Active in Reports: 03/24/2023	Last EDR Contact: 02/28/2023
Number of Days to Update: 24	Next Scheduled EDR Contact: 06/12/2023
	Data Release Frequency: Quarterly

UXO: Unexploded Ordnance Sites

A listing of unexploded ordnance site locations

Date of Government Version: 11/09/2021	Source: Department of Defense
Date Data Arrived at EDR: 10/20/2022	Telephone: 703-704-1564
Date Made Active in Reports: 01/10/2023	Last EDR Contact: 01/09/2023
Number of Days to Update: 82	Next Scheduled EDR Contact: 04/24/2023
	Data Release Frequency: Varies

DOCKET HWC: Hazardous Waste Compliance Docket Listing

A complete list of the Federal Agency Hazardous Waste Compliance Docket Facilities.

Date of Government Version: 05/06/2021	Source: Environmental Protection Agency
Date Data Arrived at EDR: 05/21/2021	Telephone: 202-564-0527
Date Made Active in Reports: 08/11/2021	Last EDR Contact: 02/24/2023
Number of Days to Update: 82	Next Scheduled EDR Contact: 06/05/2023
	Data Release Frequency: Varies

ECHO: Enforcement & Compliance History Information

ECHO provides integrated compliance and enforcement information for about 800,000 regulated facilities nationwide.

GOVERNMENT RECORDS SEARCHED / DATA CURRENCY TRACKING

Date of Government Version: 01/01/2023
Date Data Arrived at EDR: 01/04/2023
Date Made Active in Reports: 04/03/2023
Number of Days to Update: 89

Source: Environmental Protection Agency
Telephone: 202-564-2280
Last EDR Contact: 03/31/2023
Next Scheduled EDR Contact: 07/17/2023
Data Release Frequency: Quarterly

FUELS PROGRAM: EPA Fuels Program Registered Listing

This listing includes facilities that are registered under the Part 80 (Code of Federal Regulations) EPA Fuels Programs. All companies now are required to submit new and updated registrations.

Date of Government Version: 11/10/2022
Date Data Arrived at EDR: 11/10/2022
Date Made Active in Reports: 02/09/2023
Number of Days to Update: 91

Source: EPA
Telephone: 800-385-6164
Last EDR Contact: 02/14/2023
Next Scheduled EDR Contact: 05/29/2023
Data Release Frequency: Quarterly

PFAS NPL: Superfund Sites with PFAS Detections Information

EPA's Office of Land and Emergency Management and EPA Regional Offices maintain data describing what is known about site investigations, contamination, and remedial actions under the Comprehensive Environmental Response, Compensation, and Liability Act (CERCLA) where PFAS is present in the environment.

Date of Government Version: 02/23/2022
Date Data Arrived at EDR: 07/08/2022
Date Made Active in Reports: 11/08/2022
Number of Days to Update: 123

Source: Environmental Protection Agency
Telephone: 703-603-8895
Last EDR Contact: 04/04/2023
Next Scheduled EDR Contact: 07/17/2023
Data Release Frequency: Varies

PFAS FEDERAL SITES: Federal Sites PFAS Information

Several federal entities, such as the federal Superfund program, Department of Defense, National Aeronautics and Space Administration, Department of Transportation, and Department of Energy provided information for sites with known or suspected detections at federal facilities.

Date of Government Version: 02/23/2022
Date Data Arrived at EDR: 03/31/2022
Date Made Active in Reports: 11/08/2022
Number of Days to Update: 222

Source: Environmental Protection Agency
Telephone: 202-272-0167
Last EDR Contact: 03/30/2023
Next Scheduled EDR Contact: 07/17/2023
Data Release Frequency: Varies

PFAS TSCA: PFAS Manufacture and Imports Information

EPA issued the Chemical Data Reporting (CDR) Rule under the Toxic Substances Control Act (TSCA) and requires chemical manufacturers and facilities that manufacture or import chemical substances to report data to EPA. EPA publishes non-confidential business information (non-CBI) and includes descriptive information about each site, corporate parent, production volume, other manufacturing information, and processing and use information.

Date of Government Version: 01/03/2022
Date Data Arrived at EDR: 03/31/2022
Date Made Active in Reports: 11/08/2022
Number of Days to Update: 222

Source: Environmental Protection Agency
Telephone: 202-272-0167
Last EDR Contact: 03/30/2023
Next Scheduled EDR Contact: 07/17/2023
Data Release Frequency: Varies

PFAS RCRA MANIFEST: PFAS Transfers Identified In the RCRA Database Listing

To work around the lack of PFAS waste codes in the RCRA database, EPA developed the PFAS Transfers dataset by mining e-Manifest records containing at least one of these common PFAS keywords: PFAS, PFOA, PFOS, PERFL, AFFF, GENX, GEN-X (plus the VT waste codes). These keywords were searched for in the following text fields: Manifest handling instructions (MANIFEST_HANDLING_INSTR), Non-hazardous waste description (NON_HAZ_WASTE_DESCRIPTION), DOT printed information (DOT_PRINTED_INFORMATION), Waste line handling instructions (WASTE_LINE_HANDLING_INSTR), Waste residue comments (WASTE_RESIDUE_COMMENTS).

Date of Government Version: 01/03/2022
Date Data Arrived at EDR: 03/31/2022
Date Made Active in Reports: 11/08/2022
Number of Days to Update: 222

Source: Environmental Protection Agency
Telephone: 202-272-0167
Last EDR Contact: 03/30/2023
Next Scheduled EDR Contact: 07/17/2023
Data Release Frequency: Varies

GOVERNMENT RECORDS SEARCHED / DATA CURRENCY TRACKING

PFAS ATSDR: PFAS Contamination Site Location Listing

PFAS contamination site locations from the Department of Health & Human Services, Center for Disease Control & Prevention. ATSDR is involved at a number of PFAS-related sites, either directly or through assisting state and federal partners. As of now, most sites are related to drinking water contamination connected with PFAS production facilities or fire training areas where aqueous film-forming firefighting foam (AFFF) was regularly used.

Date of Government Version: 06/24/2020	Source: Department of Health & Human Services
Date Data Arrived at EDR: 03/17/2021	Telephone: 202-741-5770
Date Made Active in Reports: 11/08/2022	Last EDR Contact: 01/23/2023
Number of Days to Update: 601	Next Scheduled EDR Contact: 05/08/2023
	Data Release Frequency: Varies

PFAS WQP: Ambient Environmental Sampling for PFAS

The Water Quality Portal (WQP) is a part of a modernized repository storing ambient sampling data for all environmental media and tissue samples. A wide range of federal, state, tribal and local governments, academic and non-governmental organizations and individuals submit project details and sampling results to this public repository. The information is commonly used for research and assessments of environmental quality.

Date of Government Version: 01/03/2022	Source: Environmental Protection Agency
Date Data Arrived at EDR: 03/31/2022	Telephone: 202-272-0167
Date Made Active in Reports: 11/08/2022	Last EDR Contact: 03/30/2023
Number of Days to Update: 222	Next Scheduled EDR Contact: 07/17/2023
	Data Release Frequency: Varies

PFAS NPDES: Clean Water Act Discharge Monitoring Information

Any discharger of pollutants to waters of the United States from a point source must have a National Pollutant Discharge Elimination System (NPDES) permit. The process for obtaining limits involves the regulated entity (permittee) disclosing releases in a NPDES permit application and the permitting authority (typically the state but sometimes EPA) deciding whether to require monitoring or monitoring with limits.

Date of Government Version: 01/03/2022	Source: Environmental Protection Agency
Date Data Arrived at EDR: 03/31/2022	Telephone: 202-272-0167
Date Made Active in Reports: 11/08/2022	Last EDR Contact: 03/30/2023
Number of Days to Update: 222	Next Scheduled EDR Contact: 07/17/2023
	Data Release Frequency: Varies

PFAS ECHO: Facilities in Industries that May Be Handling PFAS Listing

Regulators and the public have expressed interest in knowing which regulated entities may be using PFAS. EPA has developed a dataset from various sources that show which industries may be handling PFAS. Approximately 120,000 facilities subject to federal environmental programs have operated or currently operate in industry sectors with processes that may involve handling and/or release of PFAS.

Date of Government Version: 03/30/2023	Source: Environmental Protection Agency
Date Data Arrived at EDR: 03/30/2023	Telephone: 202-272-0167
Date Made Active in Reports: 04/03/2023	Last EDR Contact: 03/30/2023
Number of Days to Update: 4	Next Scheduled EDR Contact: 07/17/2023
	Data Release Frequency: Varies

PFAS ECHO FIRE TRAINING: Facilities in Industries that May Be Handling PFAS Listing

A list of fire training sites was added to the Industry Sectors dataset using a keyword search on the permitted facility's name to identify sites where fire-fighting foam may have been used in training exercises. Additionally, you may view an example spreadsheet of the subset of fire training facility data, as well as the keywords used in selecting or deselecting a facility for the subset. as well as the keywords used in selecting or deselecting a facility for the subset. These keywords were tested to maximize accuracy in selecting facilities that may use fire-fighting foam in training exercises, however, due to the lack of a required reporting field in the data systems for designating fire training sites, this methodology may not identify all fire training sites or may potentially misidentify them.

Date of Government Version: 03/30/2023	Source: Environmental Protection Agency
Date Data Arrived at EDR: 03/30/2023	Telephone: 202-272-0167
Date Made Active in Reports: 04/03/2023	Last EDR Contact: 03/30/2023
Number of Days to Update: 4	Next Scheduled EDR Contact: 07/17/2023
	Data Release Frequency: Varies

GOVERNMENT RECORDS SEARCHED / DATA CURRENCY TRACKING

PFAS PART 139 AIRPORT: All Certified Part 139 Airports PFAS Information Listing

Since July 1, 2006, all certified part 139 airports are required to have fire-fighting foam onsite that meet military specifications (MIL-F-24385) (14 CFR 139.317). To date, these military specification fire-fighting foams are fluorinated and have been historically used for training and extinguishing. The 2018 FAA Reauthorization Act has a provision stating that no later than October 2021, FAA shall not require the use of fluorinated AFFF. This provision does not prohibit the use of fluorinated AFFF at Part 139 civilian airports; it only prohibits FAA from mandating its use. The Federal Aviation Administration's document AC 150/5210-6D - Aircraft Fire Extinguishing Agents provides guidance on Aircraft Fire Extinguishing Agents, which includes Aqueous Film Forming Foam (AFFF).

Date of Government Version: 03/30/2023	Source: Environmental Protection Agency
Date Data Arrived at EDR: 03/30/2023	Telephone: 202-272-0167
Date Made Active in Reports: 04/03/2023	Last EDR Contact: 03/30/2023
Number of Days to Update: 4	Next Scheduled EDR Contact: 07/17/2023
	Data Release Frequency: Varies

AQUEOUS FOAM NRC: Aqueous Foam Related Incidents Listing

The National Response Center (NRC) serves as an emergency call center that fields initial reports for pollution and railroad incidents and forwards that information to appropriate federal/state agencies for response. The spreadsheets posted to the NRC website contain initial incident data that has not been validated or investigated by a federal/state response agency. Response center calls from 1990 to the most recent complete calendar year where there was indication of Aqueous Film Forming Foam (AFFF) usage are included in this dataset. NRC calls may reference AFFF usage in the ?Material Involved? or ?Incident Description? fields.

Date of Government Version: 01/02/2023	Source: Environmental Protection Agency
Date Data Arrived at EDR: 01/05/2023	Telephone: 202-272-0167
Date Made Active in Reports: 04/03/2023	Last EDR Contact: 03/30/2023
Number of Days to Update: 88	Next Scheduled EDR Contact: 07/17/2023
	Data Release Frequency: Varies

PFAS: PFAS Contamination Site Location Listing

A listing of PFAS contaminated sites included in the GeoTracker database.

Date of Government Version: 12/02/2022	Source: State Water Resources Control Board
Date Data Arrived at EDR: 12/02/2022	Telephone: 866-480-1028
Date Made Active in Reports: 02/23/2023	Last EDR Contact: 03/07/2023
Number of Days to Update: 83	Next Scheduled EDR Contact: 06/19/2023
	Data Release Frequency: Varies

AQUEOUS FOAM: Former Fire Training Facility Assessments Listing

Airports shown on this list are those believed to use Aqueous Film Forming Foam (AFFF), and certified by the Federal Aviation Administration (FAA) under Title 14, Code of Federal Regulations (CFR), Part 139 (14 CFR Part 139). This list was created by SWRCB using information available from the FAA. Location points shown are from the latitude and longitude listed on the FAA airport master record.

Date of Government Version: 09/06/2022	Source: State Water Resources Control Board
Date Data Arrived at EDR: 09/06/2022	Telephone: 916-341-5455
Date Made Active in Reports: 10/26/2022	Last EDR Contact: 03/07/2023
Number of Days to Update: 50	Next Scheduled EDR Contact: 06/19/2023
	Data Release Frequency: Varies

CA BOND EXP. PLAN: Bond Expenditure Plan

Department of Health Services developed a site-specific expenditure plan as the basis for an appropriation of Hazardous Substance Cleanup Bond Act funds. It is not updated.

Date of Government Version: 01/01/1989	Source: Department of Health Services
Date Data Arrived at EDR: 07/27/1994	Telephone: 916-255-2118
Date Made Active in Reports: 08/02/1994	Last EDR Contact: 05/31/1994
Number of Days to Update: 6	Next Scheduled EDR Contact: N/A
	Data Release Frequency: No Update Planned

GOVERNMENT RECORDS SEARCHED / DATA CURRENCY TRACKING

CORTESE: "Cortese" Hazardous Waste & Substances Sites List

The sites for the list are designated by the State Water Resource Control Board (LUST), the Integrated Waste Board (SWF/LS), and the Department of Toxic Substances Control (Cal-Sites).

Date of Government Version: 12/14/2022	Source: CAL EPA/Office of Emergency Information
Date Data Arrived at EDR: 12/14/2022	Telephone: 916-323-3400
Date Made Active in Reports: 03/07/2023	Last EDR Contact: 03/21/2023
Number of Days to Update: 83	Next Scheduled EDR Contact: 07/03/2023
	Data Release Frequency: Quarterly

CUPA LIVERMORE-PLEASANTON: CUPA Facility Listing

list of facilities associated with the various CUPA programs in Livermore-Pleasanton

Date of Government Version: 12/07/2021	Source: Livermore-Pleasanton Fire Department
Date Data Arrived at EDR: 05/09/2022	Telephone: 925-454-2361
Date Made Active in Reports: 05/17/2022	Last EDR Contact: 02/10/2023
Number of Days to Update: 8	Next Scheduled EDR Contact: 05/22/2023
	Data Release Frequency: Varies

DRYCLEAN SOUTH COAST: South Coast Air Quality Management District Drycleaner Listing

A listing of dry cleaners in the South Coast Air Quality Management District

Date of Government Version: 11/17/2022	Source: South Coast Air Quality Management District
Date Data Arrived at EDR: 11/30/2022	Telephone: 909-396-3211
Date Made Active in Reports: 02/14/2023	Last EDR Contact: 02/15/2023
Number of Days to Update: 76	Next Scheduled EDR Contact: 06/05/2023
	Data Release Frequency: Varies

DRYCLEANERS: Cleaner Facilities

A list of drycleaner related facilities that have EPA ID numbers. These are facilities with certain SIC codes: power laundries, family and commercial; garment pressing and cleaner's agents; linen supply; coin-operated laundries and cleaning; drycleaning plants, except rugs; carpet and upholster cleaning; industrial launderers; laundry and garment services.

Date of Government Version: 08/27/2021	Source: Department of Toxic Substance Control
Date Data Arrived at EDR: 09/01/2021	Telephone: 916-327-4498
Date Made Active in Reports: 11/19/2021	Last EDR Contact: 01/24/2023
Number of Days to Update: 79	Next Scheduled EDR Contact: 06/12/2023
	Data Release Frequency: Annually

DRYCLEAN AVAQMD: Antelope Valley Air Quality Management District Drycleaner Listing

A listing of dry cleaners in the Antelope Valley Air Quality Management District.

Date of Government Version: 11/14/2022	Source: Antelope Valley Air Quality Management District
Date Data Arrived at EDR: 11/14/2022	Telephone: 661-723-8070
Date Made Active in Reports: 02/01/2023	Last EDR Contact: 02/23/2023
Number of Days to Update: 79	Next Scheduled EDR Contact: 06/12/2023
	Data Release Frequency: Varies

EMI: Emissions Inventory Data

Toxics and criteria pollutant emissions data collected by the ARB and local air pollution agencies.

Date of Government Version: 12/31/2020	Source: California Air Resources Board
Date Data Arrived at EDR: 06/13/2022	Telephone: 916-322-2990
Date Made Active in Reports: 08/30/2022	Last EDR Contact: 03/16/2023
Number of Days to Update: 78	Next Scheduled EDR Contact: 06/26/2023
	Data Release Frequency: Varies

ENF: Enforcement Action Listing

A listing of Water Board Enforcement Actions. Formal is everything except Oral/Verbal Communication, Notice of Violation, Expedited Payment Letter, and Staff Enforcement Letter.

GOVERNMENT RECORDS SEARCHED / DATA CURRENCY TRACKING

Date of Government Version: 01/10/2023
Date Data Arrived at EDR: 01/18/2023
Date Made Active in Reports: 04/04/2023
Number of Days to Update: 76

Source: State Water Resources Control Board
Telephone: 916-445-9379
Last EDR Contact: 01/18/2023
Next Scheduled EDR Contact: 05/01/2023
Data Release Frequency: Varies

Financial Assurance 1: Financial Assurance Information Listing

Financial Assurance information

Date of Government Version: 01/11/2023
Date Data Arrived at EDR: 01/17/2023
Date Made Active in Reports: 04/04/2023
Number of Days to Update: 77

Source: Department of Toxic Substances Control
Telephone: 916-255-3628
Last EDR Contact: 01/13/2023
Next Scheduled EDR Contact: 05/01/2023
Data Release Frequency: Varies

Financial Assurance 2: Financial Assurance Information Listing

A listing of financial assurance information for solid waste facilities. Financial assurance is intended to ensure that resources are available to pay for the cost of closure, post-closure care, and corrective measures if the owner or operator of a regulated facility is unable or unwilling to pay.

Date of Government Version: 11/08/2022
Date Data Arrived at EDR: 11/23/2022
Date Made Active in Reports: 02/13/2023
Number of Days to Update: 82

Source: California Integrated Waste Management Board
Telephone: 916-341-6066
Last EDR Contact: 02/03/2023
Next Scheduled EDR Contact: 05/22/2023
Data Release Frequency: Varies

ICE: ICE

Contains data pertaining to the Permitted Facilities with Inspections / Enforcements sites tracked in Envirostor.

Date of Government Version: 11/10/2022
Date Data Arrived at EDR: 11/10/2022
Date Made Active in Reports: 02/01/2023
Number of Days to Update: 83

Source: Department of Toxic Substances Control
Telephone: 877-786-9427
Last EDR Contact: 02/14/2023
Next Scheduled EDR Contact: 05/29/2023
Data Release Frequency: Quarterly

HIST CORTESE: Hazardous Waste & Substance Site List

The sites for the list are designated by the State Water Resource Control Board [LUST], the Integrated Waste Board [SWF/LS], and the Department of Toxic Substances Control [CALSITES]. This listing is no longer updated by the state agency.

Date of Government Version: 04/01/2001
Date Data Arrived at EDR: 01/22/2009
Date Made Active in Reports: 04/08/2009
Number of Days to Update: 76

Source: Department of Toxic Substances Control
Telephone: 916-323-3400
Last EDR Contact: 01/22/2009
Next Scheduled EDR Contact: N/A
Data Release Frequency: No Update Planned

HWP: EnviroStor Permitted Facilities Listing

Detailed information on permitted hazardous waste facilities and corrective action ("cleanups") tracked in EnviroStor.

Date of Government Version: 11/10/2022
Date Data Arrived at EDR: 11/10/2022
Date Made Active in Reports: 02/01/2023
Number of Days to Update: 83

Source: Department of Toxic Substances Control
Telephone: 916-323-3400
Last EDR Contact: 02/14/2023
Next Scheduled EDR Contact: 05/29/2023
Data Release Frequency: Quarterly

HWT: Registered Hazardous Waste Transporter Database

A listing of hazardous waste transporters. In California, unless specifically exempted, it is unlawful for any person to transport hazardous wastes unless the person holds a valid registration issued by DTSC. A hazardous waste transporter registration is valid for one year and is assigned a unique registration number.

GOVERNMENT RECORDS SEARCHED / DATA CURRENCY TRACKING

Date of Government Version: 01/03/2023
Date Data Arrived at EDR: 01/04/2023
Date Made Active in Reports: 03/21/2023
Number of Days to Update: 76

Source: Department of Toxic Substances Control
Telephone: 916-440-7145
Last EDR Contact: 04/04/2023
Next Scheduled EDR Contact: 07/17/2023
Data Release Frequency: Quarterly

HAZNET: Facility and Manifest Data

Facility and Manifest Data. The data is extracted from the copies of hazardous waste manifests received each year by the DTSC. The annual volume of manifests is typically 700,000 - 1,000,000 annually, representing approximately 350,000 - 500,000 shipments. Data are from the manifests submitted without correction, and therefore many contain some invalid values for data elements such as generator ID, TSD ID, waste category, and disposal method. This database begins with calendar year 1993.

Date of Government Version: 12/31/2021
Date Data Arrived at EDR: 07/05/2022
Date Made Active in Reports: 09/19/2022
Number of Days to Update: 76

Source: California Environmental Protection Agency
Telephone: 916-255-1136
Last EDR Contact: 01/06/2023
Next Scheduled EDR Contact: 04/17/2023
Data Release Frequency: Annually

MINES: Mines Site Location Listing

A listing of mine site locations from the Office of Mine Reclamation.

Date of Government Version: 12/02/2022
Date Data Arrived at EDR: 12/02/2022
Date Made Active in Reports: 02/22/2023
Number of Days to Update: 82

Source: Department of Conservation
Telephone: 916-322-1080
Last EDR Contact: 03/07/2023
Next Scheduled EDR Contact: 06/19/2023
Data Release Frequency: Quarterly

MWMP: Medical Waste Management Program Listing

The Medical Waste Management Program (MWMP) ensures the proper handling and disposal of medical waste by permitting and inspecting medical waste Offsite Treatment Facilities (PDF) and Transfer Stations (PDF) throughout the state. MWMP also oversees all Medical Waste Transporters.

Date of Government Version: 10/31/2022
Date Data Arrived at EDR: 11/29/2022
Date Made Active in Reports: 02/14/2023
Number of Days to Update: 77

Source: Department of Public Health
Telephone: 916-558-1784
Last EDR Contact: 02/28/2023
Next Scheduled EDR Contact: 06/12/2023
Data Release Frequency: Varies

NPDES: NPDES Permits Listing

A listing of NPDES permits, including stormwater.

Date of Government Version: 11/03/2022
Date Data Arrived at EDR: 11/03/2022
Date Made Active in Reports: 01/25/2023
Number of Days to Update: 83

Source: State Water Resources Control Board
Telephone: 916-445-9379
Last EDR Contact: 02/07/2023
Next Scheduled EDR Contact: 05/22/2023
Data Release Frequency: Quarterly

PEST LIC: Pesticide Regulation Licenses Listing

A listing of licenses and certificates issued by the Department of Pesticide Regulation. The DPR issues licenses and/or certificates to: Persons and businesses that apply or sell pesticides; Pest control dealers and brokers; Persons who advise on agricultural pesticide applications.

Date of Government Version: 11/28/2022
Date Data Arrived at EDR: 11/29/2022
Date Made Active in Reports: 02/14/2023
Number of Days to Update: 77

Source: Department of Pesticide Regulation
Telephone: 916-445-4038
Last EDR Contact: 02/28/2023
Next Scheduled EDR Contact: 06/12/2023
Data Release Frequency: Quarterly

GOVERNMENT RECORDS SEARCHED / DATA CURRENCY TRACKING

PROC: Certified Processors Database

A listing of certified processors.

Date of Government Version: 03/06/2023
Date Data Arrived at EDR: 03/07/2023
Date Made Active in Reports: 03/31/2023
Number of Days to Update: 24

Source: Department of Conservation
Telephone: 916-323-3836
Last EDR Contact: 03/07/2023
Next Scheduled EDR Contact: 06/19/2023
Data Release Frequency: Quarterly

NOTIFY 65: Proposition 65 Records

Listings of all Proposition 65 incidents reported to counties by the State Water Resources Control Board and the Regional Water Quality Control Board. This database is no longer updated by the reporting agency.

Date of Government Version: 12/07/2022
Date Data Arrived at EDR: 12/07/2022
Date Made Active in Reports: 03/01/2023
Number of Days to Update: 84

Source: State Water Resources Control Board
Telephone: 916-445-3846
Last EDR Contact: 03/09/2023
Next Scheduled EDR Contact: 06/26/2023
Data Release Frequency: No Update Planned

SAN JOSE HAZMAT: Hazardous Material Facilities

Hazardous material facilities, including underground storage tank sites.

Date of Government Version: 11/03/2020
Date Data Arrived at EDR: 11/05/2020
Date Made Active in Reports: 01/26/2021
Number of Days to Update: 82

Source: City of San Jose Fire Department
Telephone: 408-535-7694
Last EDR Contact: 01/27/2023
Next Scheduled EDR Contact: 05/15/2023
Data Release Frequency: Annually

UIC: UIC Listing

A listing of wells identified as underground injection wells, in the California Oil and Gas Wells database.

Date of Government Version: 03/06/2023
Date Data Arrived at EDR: 03/07/2023
Date Made Active in Reports: 03/31/2023
Number of Days to Update: 24

Source: Department of Conservation
Telephone: 916-445-2408
Last EDR Contact: 03/07/2023
Next Scheduled EDR Contact: 06/19/2023
Data Release Frequency: Varies

UIC GEO: Underground Injection Control Sites (GEOTRACKER)

Underground control injection sites

Date of Government Version: 03/06/2023
Date Data Arrived at EDR: 03/07/2023
Date Made Active in Reports: 03/31/2023
Number of Days to Update: 24

Source: State Water Resource Control Board
Telephone: 866-480-1028
Last EDR Contact: 03/07/2023
Next Scheduled EDR Contact: 06/19/2023
Data Release Frequency: Varies

WASTEWATER PITS: Oil Wastewater Pits Listing

Water officials discovered that oil producers have been dumping chemical-laden wastewater into hundreds of unlined pits that are operating without proper permits. Inspections completed by the Central Valley Regional Water Quality Control Board revealed the existence of previously unidentified waste sites. The water boards review found that more than one-third of the region's active disposal pits are operating without permission.

Date of Government Version: 02/11/2021
Date Data Arrived at EDR: 07/01/2021
Date Made Active in Reports: 09/29/2021
Number of Days to Update: 90

Source: RWQCB, Central Valley Region
Telephone: 559-445-5577
Last EDR Contact: 01/06/2023
Next Scheduled EDR Contact: 04/17/2023
Data Release Frequency: Varies

WDS: Waste Discharge System

Sites which have been issued waste discharge requirements.

GOVERNMENT RECORDS SEARCHED / DATA CURRENCY TRACKING

Date of Government Version: 06/19/2007
Date Data Arrived at EDR: 06/20/2007
Date Made Active in Reports: 06/29/2007
Number of Days to Update: 9

Source: State Water Resources Control Board
Telephone: 916-341-5227
Last EDR Contact: 02/13/2023
Next Scheduled EDR Contact: 05/29/2023
Data Release Frequency: No Update Planned

WIP: Well Investigation Program Case List

Well Investigation Program case in the San Gabriel and San Fernando Valley area.

Date of Government Version: 07/03/2009
Date Data Arrived at EDR: 07/21/2009
Date Made Active in Reports: 08/03/2009
Number of Days to Update: 13

Source: Los Angeles Water Quality Control Board
Telephone: 213-576-6726
Last EDR Contact: 03/16/2023
Next Scheduled EDR Contact: 07/03/2023
Data Release Frequency: No Update Planned

MILITARY PRIV SITES: Military Privatized Sites (GEOTRACKER)

Military privatized sites

Date of Government Version: 03/06/2023
Date Data Arrived at EDR: 03/07/2023
Date Made Active in Reports: 03/31/2023
Number of Days to Update: 24

Source: State Water Resources Control Board
Telephone: 866-480-1028
Last EDR Contact: 03/07/2023
Next Scheduled EDR Contact: 06/19/2023
Data Release Frequency: Varies

PROJECT: Project Sites (GEOTRACKER)

Projects sites

Date of Government Version: 03/06/2023
Date Data Arrived at EDR: 03/07/2023
Date Made Active in Reports: 03/31/2023
Number of Days to Update: 24

Source: State Water Resources Control Board
Telephone: 866-480-1028
Last EDR Contact: 03/07/2023
Next Scheduled EDR Contact: 06/19/2023
Data Release Frequency: Varies

WDR: Waste Discharge Requirements Listing

In general, the Waste Discharge Requirements (WDRs) Program (sometimes also referred to as the "Non Chapter 15 (Non 15) Program") regulates point discharges that are exempt pursuant to Subsection 20090 of Title 27 and not subject to the Federal Water Pollution Control Act. Exemptions from Title 27 may be granted for nine categories of discharges (e.g., sewage, wastewater, etc.) that meet, and continue to meet, the preconditions listed for each specific exemption. The scope of the WDRs Program also includes the discharge of wastes classified as inert, pursuant to section 20230 of Title 27.

Date of Government Version: 12/02/2022
Date Data Arrived at EDR: 12/02/2022
Date Made Active in Reports: 02/23/2023
Number of Days to Update: 83

Source: State Water Resources Control Board
Telephone: 916-341-5810
Last EDR Contact: 03/07/2023
Next Scheduled EDR Contact: 06/19/2023
Data Release Frequency: Quarterly

CIWQS: California Integrated Water Quality System

The California Integrated Water Quality System (CIWQS) is a computer system used by the State and Regional Water Quality Control Boards to track information about places of environmental interest, manage permits and other orders, track inspections, and manage violations and enforcement activities.

Date of Government Version: 11/28/2022
Date Data Arrived at EDR: 11/29/2022
Date Made Active in Reports: 02/13/2023
Number of Days to Update: 76

Source: State Water Resources Control Board
Telephone: 866-794-4977
Last EDR Contact: 02/28/2023
Next Scheduled EDR Contact: 06/12/2023
Data Release Frequency: Varies

CERS: CalEPA Regulated Site Portal Data

The CalEPA Regulated Site Portal database combines data about environmentally regulated sites and facilities in California into a single database. It combines data from a variety of state and federal databases, and provides an overview of regulated activities across the spectrum of environmental programs for any given location in California. These activities include hazardous materials and waste, state and federal cleanups, impacted ground and surface waters, and toxic materials

GOVERNMENT RECORDS SEARCHED / DATA CURRENCY TRACKING

Date of Government Version: 01/05/2023
Date Data Arrived at EDR: 01/06/2023
Date Made Active in Reports: 01/10/2023
Number of Days to Update: 4

Source: California Environmental Protection Agency
Telephone: 916-323-2514
Last EDR Contact: 01/06/2023
Next Scheduled EDR Contact: 05/01/2023
Data Release Frequency: Varies

NON-CASE INFO: Non-Case Information Sites (GEOTRACKER)

Non-Case Information sites

Date of Government Version: 03/06/2023
Date Data Arrived at EDR: 03/07/2023
Date Made Active in Reports: 03/31/2023
Number of Days to Update: 24

Source: State Water Resources Control Board
Telephone: 866-480-1028
Last EDR Contact: 03/07/2023
Next Scheduled EDR Contact: 06/19/2023
Data Release Frequency: Varies

OTHER OIL GAS: Other Oil & Gas Projects Sites (GEOTRACKER)

Other Oil & Gas Projects sites

Date of Government Version: 03/06/2023
Date Data Arrived at EDR: 03/07/2023
Date Made Active in Reports: 03/31/2023
Number of Days to Update: 24

Source: State Water Resources Control Board
Telephone: 866-480-1028
Last EDR Contact: 03/07/2023
Next Scheduled EDR Contact: 06/19/2023
Data Release Frequency: Varies

PROD WATER PONDS: Produced Water Ponds Sites (GEOTRACKER)

Produced water ponds sites

Date of Government Version: 03/06/2023
Date Data Arrived at EDR: 03/07/2023
Date Made Active in Reports: 03/31/2023
Number of Days to Update: 24

Source: State Water Resources Control Board
Telephone: 866-480-1028
Last EDR Contact: 03/07/2023
Next Scheduled EDR Contact: 06/19/2023
Data Release Frequency: Varies

SAMPLING POINT: Sampling Point ? Public Sites (GEOTRACKER)

Sampling point - public sites

Date of Government Version: 03/06/2023
Date Data Arrived at EDR: 03/07/2023
Date Made Active in Reports: 03/31/2023
Number of Days to Update: 24

Source: State Water Resources Control Board
Telephone: 866-480-1028
Last EDR Contact: 03/07/2023
Next Scheduled EDR Contact: 06/19/2023
Data Release Frequency: Varies

WELL STIM PROJ: Well Stimulation Project (GEOTRACKER)

Includes areas of groundwater monitoring plans, a depiction of the monitoring network, and the facilities, boundaries, and subsurface characteristics of the oilfield and the features (oil and gas wells, produced water ponds, UIC wells, water supply wells, etc?) being monitored

Date of Government Version: 03/06/2023
Date Data Arrived at EDR: 03/07/2023
Date Made Active in Reports: 03/31/2023
Number of Days to Update: 24

Source: State Water Resources Control Board
Telephone: 866-480-1028
Last EDR Contact: 03/07/2023
Next Scheduled EDR Contact: 06/19/2023
Data Release Frequency: Varies

PCS INACTIVE: Listing of Inactive PCS Permits

An inactive permit is a facility that has shut down or is no longer discharging.

Date of Government Version: 11/05/2014
Date Data Arrived at EDR: 01/06/2015
Date Made Active in Reports: 05/06/2015
Number of Days to Update: 120

Source: EPA
Telephone: 202-564-2496
Last EDR Contact: 03/30/2023
Next Scheduled EDR Contact: 07/17/2023
Data Release Frequency: Semi-Annually

GOVERNMENT RECORDS SEARCHED / DATA CURRENCY TRACKING

MINES MRDS: Mineral Resources Data System Mineral Resources Data System

Date of Government Version: 08/23/2022
Date Data Arrived at EDR: 11/22/2022
Date Made Active in Reports: 02/28/2023
Number of Days to Update: 98

Source: USGS
Telephone: 703-648-6533
Last EDR Contact: 02/24/2023
Next Scheduled EDR Contact: 06/05/2023
Data Release Frequency: Varies

PCS ENF: Enforcement data No description is available for this data

Date of Government Version: 12/31/2014
Date Data Arrived at EDR: 02/05/2015
Date Made Active in Reports: 03/06/2015
Number of Days to Update: 29

Source: EPA
Telephone: 202-564-2497
Last EDR Contact: 03/30/2023
Next Scheduled EDR Contact: 07/17/2023
Data Release Frequency: Varies

PCS: Permit Compliance System

PCS is a computerized management information system that contains data on National Pollutant Discharge Elimination System (NPDES) permit holding facilities. PCS tracks the permit, compliance, and enforcement status of NPDES facilities.

Date of Government Version: 07/14/2011
Date Data Arrived at EDR: 08/05/2011
Date Made Active in Reports: 09/29/2011
Number of Days to Update: 55

Source: EPA, Office of Water
Telephone: 202-564-2496
Last EDR Contact: 03/30/2023
Next Scheduled EDR Contact: 07/17/2023
Data Release Frequency: Semi-Annually

PFAS TRIS: List of PFAS Added to the TRI

Section 7321 of the National Defense Authorization Act for Fiscal Year 2020 (NDAA) immediately added certain per- and polyfluoroalkyl substances (PFAS) to the list of chemicals covered by the Toxics Release Inventory (TRI) under Section 313 of the Emergency Planning and Community Right-to-Know Act (EPCRA) and provided a framework for additional PFAS to be added to TRI on an annual basis.

Date of Government Version: 03/07/2023
Date Data Arrived at EDR: 03/07/2023
Date Made Active in Reports: 03/24/2023
Number of Days to Update: 17

Source: Environmental Protection Agency
Telephone: 202-566-0250
Last EDR Contact: 03/30/2023
Next Scheduled EDR Contact: 07/17/2023
Data Release Frequency: Varies

HWTS: Hazardous Waste Tracking System

DTSC maintains the Hazardous Waste Tracking System that stores ID number information since the early 1980s and manifest data since 1993. The system collects both manifest copies from the generator and destination facility.

Date of Government Version: 04/05/2022
Date Data Arrived at EDR: 04/05/2022
Date Made Active in Reports: 04/26/2022
Number of Days to Update: 21

Source: Department of Toxic Substances Control
Telephone: 916-324-2444
Last EDR Contact: 04/03/2023
Next Scheduled EDR Contact: 07/17/2023
Data Release Frequency: Varies

EDR HIGH RISK HISTORICAL RECORDS

EDR Exclusive Records

EDR MGP: EDR Proprietary Manufactured Gas Plants

The EDR Proprietary Manufactured Gas Plant Database includes records of coal gas plants (manufactured gas plants) compiled by EDR's researchers. Manufactured gas sites were used in the United States from the 1800's to 1950's to produce a gas that could be distributed and used as fuel. These plants used whale oil, rosin, coal, or a mixture of coal, oil, and water that also produced a significant amount of waste. Many of the byproducts of the gas production, such as coal tar (oily waste containing volatile and non-volatile chemicals), sludges, oils and other compounds are potentially hazardous to human health and the environment. The byproduct from this process was frequently disposed of directly at the plant site and can remain or spread slowly, serving as a continuous source of soil and groundwater contamination.

GOVERNMENT RECORDS SEARCHED / DATA CURRENCY TRACKING

Date of Government Version: N/A
Date Data Arrived at EDR: N/A
Date Made Active in Reports: N/A
Number of Days to Update: N/A

Source: EDR, Inc.
Telephone: N/A
Last EDR Contact: N/A
Next Scheduled EDR Contact: N/A
Data Release Frequency: No Update Planned

EDR Hist Auto: EDR Exclusive Historical Auto Stations

EDR has searched selected national collections of business directories and has collected listings of potential gas station/filling station/service station sites that were available to EDR researchers. EDR's review was limited to those categories of sources that might, in EDR's opinion, include gas station/filling station/service station establishments. The categories reviewed included, but were not limited to gas, gas station, gasoline station, filling station, auto, automobile repair, auto service station, service station, etc. This database falls within a category of information EDR classifies as "High Risk Historical Records", or HRHR. EDR's HRHR effort presents unique and sometimes proprietary data about past sites and operations that typically create environmental concerns, but may not show up in current government records searches.

Date of Government Version: N/A
Date Data Arrived at EDR: N/A
Date Made Active in Reports: N/A
Number of Days to Update: N/A

Source: EDR, Inc.
Telephone: N/A
Last EDR Contact: N/A
Next Scheduled EDR Contact: N/A
Data Release Frequency: Varies

EDR Hist Cleaner: EDR Exclusive Historical Cleaners

EDR has searched selected national collections of business directories and has collected listings of potential dry cleaner sites that were available to EDR researchers. EDR's review was limited to those categories of sources that might, in EDR's opinion, include dry cleaning establishments. The categories reviewed included, but were not limited to dry cleaners, cleaners, laundry, laundromat, cleaning/laundry, wash & dry etc. This database falls within a category of information EDR classifies as "High Risk Historical Records", or HRHR. EDR's HRHR effort presents unique and sometimes proprietary data about past sites and operations that typically create environmental concerns, but may not show up in current government records searches.

Date of Government Version: N/A
Date Data Arrived at EDR: N/A
Date Made Active in Reports: N/A
Number of Days to Update: N/A

Source: EDR, Inc.
Telephone: N/A
Last EDR Contact: N/A
Next Scheduled EDR Contact: N/A
Data Release Frequency: Varies

EDR RECOVERED GOVERNMENT ARCHIVES

Exclusive Recovered Govt. Archives

RGA LF: Recovered Government Archive Solid Waste Facilities List

The EDR Recovered Government Archive Landfill database provides a list of landfills derived from historical databases and includes many records that no longer appear in current government lists. Compiled from Records formerly available from the Department of Resources Recycling and Recovery in California.

Date of Government Version: N/A
Date Data Arrived at EDR: 07/01/2013
Date Made Active in Reports: 01/13/2014
Number of Days to Update: 196

Source: Department of Resources Recycling and Recovery
Telephone: N/A
Last EDR Contact: 06/01/2012
Next Scheduled EDR Contact: N/A
Data Release Frequency: Varies

RGA LUST: Recovered Government Archive Leaking Underground Storage Tank

The EDR Recovered Government Archive Leaking Underground Storage Tank database provides a list of LUST incidents derived from historical databases and includes many records that no longer appear in current government lists. Compiled from Records formerly available from the State Water Resources Control Board in California.

Date of Government Version: N/A
Date Data Arrived at EDR: 07/01/2013
Date Made Active in Reports: 12/30/2013
Number of Days to Update: 182

Source: State Water Resources Control Board
Telephone: N/A
Last EDR Contact: 06/01/2012
Next Scheduled EDR Contact: N/A
Data Release Frequency: Varies

GOVERNMENT RECORDS SEARCHED / DATA CURRENCY TRACKING

COUNTY RECORDS

ALAMEDA COUNTY:

CS ALAMEDA: Contaminated Sites

A listing of contaminated sites overseen by the Toxic Release Program (oil and groundwater contamination from chemical releases and spills) and the Leaking Underground Storage Tank Program (soil and ground water contamination from leaking petroleum USTs).

Date of Government Version: 01/09/2019
Date Data Arrived at EDR: 01/11/2019
Date Made Active in Reports: 03/05/2019
Number of Days to Update: 53

Source: Alameda County Environmental Health Services
Telephone: 510-567-6700
Last EDR Contact: 03/29/2023
Next Scheduled EDR Contact: 07/17/2023
Data Release Frequency: Semi-Annually

UST ALAMEDA: Underground Tanks

Underground storage tank sites located in Alameda county.

Date of Government Version: 12/28/2022
Date Data Arrived at EDR: 12/28/2022
Date Made Active in Reports: 03/17/2023
Number of Days to Update: 79

Source: Alameda County Environmental Health Services
Telephone: 510-567-6700
Last EDR Contact: 03/29/2023
Next Scheduled EDR Contact: 07/17/2023
Data Release Frequency: Semi-Annually

AMADOR COUNTY:

CUPA AMADOR: CUPA Facility List

Cupa Facility List

Date of Government Version: 07/22/2022
Date Data Arrived at EDR: 07/27/2022
Date Made Active in Reports: 08/01/2022
Number of Days to Update: 5

Source: Amador County Environmental Health
Telephone: 209-223-6439
Last EDR Contact: 01/27/2023
Next Scheduled EDR Contact: 05/15/2023
Data Release Frequency: Varies

BUTTE COUNTY:

CUPA BUTTE: CUPA Facility Listing

Cupa facility list.

Date of Government Version: 04/21/2017
Date Data Arrived at EDR: 04/25/2017
Date Made Active in Reports: 08/09/2017
Number of Days to Update: 106

Source: Public Health Department
Telephone: 530-538-7149
Last EDR Contact: 03/29/2023
Next Scheduled EDR Contact: 07/17/2023
Data Release Frequency: No Update Planned

CALVERAS COUNTY:

CUPA CALVERAS: CUPA Facility Listing

Cupa Facility Listing

Date of Government Version: 12/13/2022
Date Data Arrived at EDR: 12/15/2022
Date Made Active in Reports: 12/21/2022
Number of Days to Update: 6

Source: Calveras County Environmental Health
Telephone: 209-754-6399
Last EDR Contact: 03/16/2023
Next Scheduled EDR Contact: 07/03/2023
Data Release Frequency: Quarterly

COLUSA COUNTY:

GOVERNMENT RECORDS SEARCHED / DATA CURRENCY TRACKING

CUPA COLUSA: CUPA Facility List Cupa facility list.

Date of Government Version: 04/06/2020
Date Data Arrived at EDR: 04/23/2020
Date Made Active in Reports: 07/10/2020
Number of Days to Update: 78

Source: Health & Human Services
Telephone: 530-458-0396
Last EDR Contact: 01/17/2023
Next Scheduled EDR Contact: 05/15/2023
Data Release Frequency: Semi-Annually

CONTRA COSTA COUNTY:

SL CONTRA COSTA: Site List

List includes sites from the underground tank, hazardous waste generator and business plan/2185 programs.

Date of Government Version: 10/20/2022
Date Data Arrived at EDR: 10/21/2022
Date Made Active in Reports: 01/10/2023
Number of Days to Update: 81

Source: Contra Costa Health Services Department
Telephone: 925-646-2286
Last EDR Contact: 01/20/2023
Next Scheduled EDR Contact: 05/08/2023
Data Release Frequency: Semi-Annually

DEL NORTE COUNTY:

CUPA DEL NORTE: CUPA Facility List Cupa Facility list

Date of Government Version: 05/04/2022
Date Data Arrived at EDR: 05/06/2022
Date Made Active in Reports: 07/28/2022
Number of Days to Update: 83

Source: Del Norte County Environmental Health Division
Telephone: 707-465-0426
Last EDR Contact: 02/03/2023
Next Scheduled EDR Contact: 05/08/2023
Data Release Frequency: Varies

EL DORADO COUNTY:

CUPA EL DORADO: CUPA Facility List CUPA facility list.

Date of Government Version: 08/08/2022
Date Data Arrived at EDR: 08/09/2022
Date Made Active in Reports: 09/01/2022
Number of Days to Update: 23

Source: El Dorado County Environmental Management Department
Telephone: 530-621-6623
Last EDR Contact: 01/20/2023
Next Scheduled EDR Contact: 05/08/2023
Data Release Frequency: Varies

FRESNO COUNTY:

CUPA FRESNO: CUPA Resources List

Certified Unified Program Agency. CUPA's are responsible for implementing a unified hazardous materials and hazardous waste management regulatory program. The agency provides oversight of businesses that deal with hazardous materials, operate underground storage tanks or aboveground storage tanks.

Date of Government Version: 06/28/2021
Date Data Arrived at EDR: 12/21/2021
Date Made Active in Reports: 03/03/2022
Number of Days to Update: 72

Source: Dept. of Community Health
Telephone: 559-445-3271
Last EDR Contact: 03/30/2023
Next Scheduled EDR Contact: 07/10/2023
Data Release Frequency: Semi-Annually

GLENN COUNTY:

GOVERNMENT RECORDS SEARCHED / DATA CURRENCY TRACKING

CUPA GLENN: CUPA Facility List
Cupa facility list

Date of Government Version: 01/22/2018
Date Data Arrived at EDR: 01/24/2018
Date Made Active in Reports: 03/14/2018
Number of Days to Update: 49

Source: Glenn County Air Pollution Control District
Telephone: 830-934-6500
Last EDR Contact: 01/13/2023
Next Scheduled EDR Contact: 05/01/2023
Data Release Frequency: No Update Planned

HUMBOLDT COUNTY:

CUPA HUMBOLDT: CUPA Facility List
CUPA facility list.

Date of Government Version: 08/12/2021
Date Data Arrived at EDR: 08/12/2021
Date Made Active in Reports: 11/08/2021
Number of Days to Update: 88

Source: Humboldt County Environmental Health
Telephone: N/A
Last EDR Contact: 02/09/2023
Next Scheduled EDR Contact: 05/29/2023
Data Release Frequency: Semi-Annually

IMPERIAL COUNTY:

CUPA IMPERIAL: CUPA Facility List
Cupa facility list.

Date of Government Version: 01/13/2023
Date Data Arrived at EDR: 01/17/2023
Date Made Active in Reports: 04/04/2023
Number of Days to Update: 77

Source: San Diego Border Field Office
Telephone: 760-339-2777
Last EDR Contact: 01/13/2023
Next Scheduled EDR Contact: 05/01/2023
Data Release Frequency: Varies

INYO COUNTY:

CUPA INYO: CUPA Facility List
Cupa facility list.

Date of Government Version: 04/02/2018
Date Data Arrived at EDR: 04/03/2018
Date Made Active in Reports: 06/14/2018
Number of Days to Update: 72

Source: Inyo County Environmental Health Services
Telephone: 760-878-0238
Last EDR Contact: 02/09/2023
Next Scheduled EDR Contact: 05/29/2023
Data Release Frequency: Varies

KERN COUNTY:

CUPA KERN: CUPA Facility List
A listing of sites included in the Kern County Hazardous Material Business Plan.

Date of Government Version: 10/03/2022
Date Data Arrived at EDR: 10/05/2022
Date Made Active in Reports: 12/16/2022
Number of Days to Update: 72

Source: Kern County Public Health
Telephone: 661-321-3000
Last EDR Contact: 01/27/2023
Next Scheduled EDR Contact: 05/15/2023
Data Release Frequency: Varies

UST KERN: Underground Storage Tank Sites & Tank Listing
Kern County Sites and Tanks Listing.

GOVERNMENT RECORDS SEARCHED / DATA CURRENCY TRACKING

Date of Government Version: 10/03/2022
Date Data Arrived at EDR: 10/05/2022
Date Made Active in Reports: 12/16/2022
Number of Days to Update: 72

Source: Kern County Environment Health Services Department
Telephone: 661-862-8700
Last EDR Contact: 01/27/2023
Next Scheduled EDR Contact: 05/15/2023
Data Release Frequency: Quarterly

KINGS COUNTY:

CUPA KINGS: CUPA Facility List

A listing of sites included in the county's Certified Unified Program Agency database. California's Secretary for Environmental Protection established the unified hazardous materials and hazardous waste regulatory program as required by chapter 6.11 of the California Health and Safety Code. The Unified Program consolidates the administration, permits, inspections, and enforcement activities.

Date of Government Version: 12/03/2020
Date Data Arrived at EDR: 01/26/2021
Date Made Active in Reports: 04/14/2021
Number of Days to Update: 78

Source: Kings County Department of Public Health
Telephone: 559-584-1411
Last EDR Contact: 02/09/2023
Next Scheduled EDR Contact: 05/29/2023
Data Release Frequency: Varies

LAKE COUNTY:

CUPA LAKE: CUPA Facility List

Cupa facility list

Date of Government Version: 11/04/2022
Date Data Arrived at EDR: 11/07/2022
Date Made Active in Reports: 01/25/2023
Number of Days to Update: 79

Source: Lake County Environmental Health
Telephone: 707-263-1164
Last EDR Contact: 03/10/2023
Next Scheduled EDR Contact: 04/24/2023
Data Release Frequency: Varies

LASSEN COUNTY:

CUPA LASSEN: CUPA Facility List

Cupa facility list

Date of Government Version: 07/31/2020
Date Data Arrived at EDR: 08/21/2020
Date Made Active in Reports: 11/09/2020
Number of Days to Update: 80

Source: Lassen County Environmental Health
Telephone: 530-251-8528
Last EDR Contact: 01/13/2023
Next Scheduled EDR Contact: 05/01/2023
Data Release Frequency: Varies

LOS ANGELES COUNTY:

AOCONCERN: Key Areas of Concerns in Los Angeles County

San Gabriel Valley areas where VOC contamination is at or above the MCL as designated by region 9 EPA office. Date of Government Version: 3/30/2009 Exide Site area is a cleanup plan of lead-impacted soil surrounding the former Exide Facility as designated by the DTSC. Date of Government Version: 7/17/2017

Date of Government Version: 03/30/2009
Date Data Arrived at EDR: 03/31/2009
Date Made Active in Reports: 10/23/2009
Number of Days to Update: 206

Source: N/A
Telephone: N/A
Last EDR Contact: 03/09/2023
Next Scheduled EDR Contact: 06/26/2023
Data Release Frequency: No Update Planned

GOVERNMENT RECORDS SEARCHED / DATA CURRENCY TRACKING

HMS LOS ANGELES: HMS: Street Number List

Industrial Waste and Underground Storage Tank Sites.

Date of Government Version: 01/09/2023
Date Data Arrived at EDR: 01/12/2023
Date Made Active in Reports: 03/29/2023
Number of Days to Update: 76

Source: Department of Public Works
Telephone: 626-458-3517
Last EDR Contact: 03/29/2023
Next Scheduled EDR Contact: 07/17/2023
Data Release Frequency: Semi-Annually

LF LOS ANGELES: List of Solid Waste Facilities Solid Waste Facilities in Los Angeles County.

Date of Government Version: 01/09/2023
Date Data Arrived at EDR: 01/10/2023
Date Made Active in Reports: 03/23/2023
Number of Days to Update: 72

Source: La County Department of Public Works
Telephone: 818-458-5185
Last EDR Contact: 01/10/2023
Next Scheduled EDR Contact: 04/24/2023
Data Release Frequency: Varies

LF LOS ANGELES CITY: City of Los Angeles Landfills

Landfills owned and maintained by the City of Los Angeles.

Date of Government Version: 12/31/2022
Date Data Arrived at EDR: 01/12/2023
Date Made Active in Reports: 03/29/2023
Number of Days to Update: 76

Source: Engineering & Construction Division
Telephone: 213-473-7869
Last EDR Contact: 01/05/2023
Next Scheduled EDR Contact: 04/24/2023
Data Release Frequency: Varies

LOS ANGELES AST: Active & Inactive AST Inventory

A listing of active & inactive above ground petroleum storage tank site locations, located in the City of Los Angeles.

Date of Government Version: 06/01/2019
Date Data Arrived at EDR: 06/25/2019
Date Made Active in Reports: 08/22/2019
Number of Days to Update: 58

Source: Los Angeles Fire Department
Telephone: 213-978-3800
Last EDR Contact: 03/16/2023
Next Scheduled EDR Contact: 07/03/2023
Data Release Frequency: Varies

LOS ANGELES CO LF METHANE: Methane Producing Landfills

This data was created on April 30, 2012 to represent known disposal sites in Los Angeles County that may produce and emanate methane gas. The shapefile contains disposal sites within Los Angeles County that once accepted degradable refuse material. Information used to create this data was extracted from a landfill survey performed by County Engineers (Major Waste System Map, 1973) as well as historical records from CalRecycle, Regional Water Quality Control Board, and Los Angeles County Department of Public Health

Date of Government Version: 01/10/2022
Date Data Arrived at EDR: 01/12/2022
Date Made Active in Reports: 04/04/2022
Number of Days to Update: 82

Source: Los Angeles County Department of Public Works
Telephone: 626-458-6973
Last EDR Contact: 01/05/2023
Next Scheduled EDR Contact: 04/24/2023
Data Release Frequency: No Update Planned

LOS ANGELES HM: Active & Inactive Hazardous Materials Inventory

A listing of active & inactive hazardous materials facility locations, located in the City of Los Angeles.

Date of Government Version: 11/01/2022
Date Data Arrived at EDR: 12/14/2022
Date Made Active in Reports: 03/07/2023
Number of Days to Update: 83

Source: Los Angeles Fire Department
Telephone: 213-978-3800
Last EDR Contact: 03/24/2023
Next Scheduled EDR Contact: 07/03/2023
Data Release Frequency: Varies

GOVERNMENT RECORDS SEARCHED / DATA CURRENCY TRACKING

LOS ANGELES UST: Active & Inactive UST Inventory

A listing of active & inactive underground storage tank site locations and underground storage tank historical sites, located in the City of Los Angeles.

Date of Government Version: 11/01/2022	Source: Los Angeles Fire Department
Date Data Arrived at EDR: 12/14/2022	Telephone: 213-978-3800
Date Made Active in Reports: 03/07/2023	Last EDR Contact: 03/24/2023
Number of Days to Update: 83	Next Scheduled EDR Contact: 07/03/2023
	Data Release Frequency: Varies

SITE MIT LOS ANGELES: Site Mitigation List

Industrial sites that have had some sort of spill or complaint.

Date of Government Version: 05/26/2021	Source: Community Health Services
Date Data Arrived at EDR: 07/09/2021	Telephone: 323-890-7806
Date Made Active in Reports: 09/29/2021	Last EDR Contact: 01/20/2023
Number of Days to Update: 82	Next Scheduled EDR Contact: 05/01/2023
	Data Release Frequency: Annually

UST EL SEGUNDO: City of El Segundo Underground Storage Tank

Underground storage tank sites located in El Segundo city.

Date of Government Version: 01/21/2017	Source: City of El Segundo Fire Department
Date Data Arrived at EDR: 04/19/2017	Telephone: 310-524-2236
Date Made Active in Reports: 05/10/2017	Last EDR Contact: 01/05/2023
Number of Days to Update: 21	Next Scheduled EDR Contact: 04/24/2023
	Data Release Frequency: No Update Planned

UST LONG BEACH: City of Long Beach Underground Storage Tank

Underground storage tank sites located in the city of Long Beach.

Date of Government Version: 04/22/2019	Source: City of Long Beach Fire Department
Date Data Arrived at EDR: 04/23/2019	Telephone: 562-570-2563
Date Made Active in Reports: 06/27/2019	Last EDR Contact: 01/20/2023
Number of Days to Update: 65	Next Scheduled EDR Contact: 05/01/2023
	Data Release Frequency: Varies

UST TORRANCE: City of Torrance Underground Storage Tank

Underground storage tank sites located in the city of Torrance.

Date of Government Version: 10/18/2022	Source: City of Torrance Fire Department
Date Data Arrived at EDR: 10/19/2022	Telephone: 310-618-2973
Date Made Active in Reports: 01/10/2023	Last EDR Contact: 01/13/2023
Number of Days to Update: 83	Next Scheduled EDR Contact: 05/01/2023
	Data Release Frequency: Semi-Annually

MADERA COUNTY:

CUPA MADERA: CUPA Facility List

A listing of sites included in the county's Certified Unified Program Agency database. California's Secretary for Environmental Protection established the unified hazardous materials and hazardous waste regulatory program as required by chapter 6.11 of the California Health and Safety Code. The Unified Program consolidates the administration, permits, inspections, and enforcement activities.

Date of Government Version: 08/10/2020	Source: Madera County Environmental Health
Date Data Arrived at EDR: 08/12/2020	Telephone: 559-675-7823
Date Made Active in Reports: 10/23/2020	Last EDR Contact: 02/09/2023
Number of Days to Update: 72	Next Scheduled EDR Contact: 05/29/2023
	Data Release Frequency: Varies

MARIN COUNTY:

GOVERNMENT RECORDS SEARCHED / DATA CURRENCY TRACKING

UST MARIN: Underground Storage Tank Sites
Currently permitted USTs in Marin County.

Date of Government Version: 09/26/2018
Date Data Arrived at EDR: 10/04/2018
Date Made Active in Reports: 11/02/2018
Number of Days to Update: 29

Source: Public Works Department Waste Management
Telephone: 415-473-6647
Last EDR Contact: 03/22/2023
Next Scheduled EDR Contact: 07/10/2023
Data Release Frequency: Semi-Annually

MENDOCINO COUNTY:

UST MENDOCINO: Mendocino County UST Database
A listing of underground storage tank locations in Mendocino County.

Date of Government Version: 09/22/2021
Date Data Arrived at EDR: 11/18/2021
Date Made Active in Reports: 11/22/2021
Number of Days to Update: 4

Source: Department of Public Health
Telephone: 707-463-4466
Last EDR Contact: 02/15/2023
Next Scheduled EDR Contact: 06/05/2023
Data Release Frequency: Annually

MERCED COUNTY:

CUPA MERCED: CUPA Facility List
CUPA facility list.

Date of Government Version: 02/15/2022
Date Data Arrived at EDR: 02/17/2022
Date Made Active in Reports: 05/11/2022
Number of Days to Update: 83

Source: Merced County Environmental Health
Telephone: 209-381-1094
Last EDR Contact: 01/31/2023
Next Scheduled EDR Contact: 05/29/2023
Data Release Frequency: Varies

MONO COUNTY:

CUPA MONO: CUPA Facility List
CUPA Facility List

Date of Government Version: 02/22/2021
Date Data Arrived at EDR: 03/02/2021
Date Made Active in Reports: 05/19/2021
Number of Days to Update: 78

Source: Mono County Health Department
Telephone: 760-932-5580
Last EDR Contact: 02/15/2023
Next Scheduled EDR Contact: 06/05/2023
Data Release Frequency: Varies

MONTEREY COUNTY:

CUPA MONTEREY: CUPA Facility Listing
CUPA Program listing from the Environmental Health Division.

Date of Government Version: 10/04/2021
Date Data Arrived at EDR: 10/06/2021
Date Made Active in Reports: 12/29/2021
Number of Days to Update: 84

Source: Monterey County Health Department
Telephone: 831-796-1297
Last EDR Contact: 03/22/2023
Next Scheduled EDR Contact: 07/10/2023
Data Release Frequency: Varies

NAPA COUNTY:

GOVERNMENT RECORDS SEARCHED / DATA CURRENCY TRACKING

LUST NAPA: Sites With Reported Contamination

A listing of leaking underground storage tank sites located in Napa county.

Date of Government Version: 01/09/2017
Date Data Arrived at EDR: 01/11/2017
Date Made Active in Reports: 03/02/2017
Number of Days to Update: 50

Source: Napa County Department of Environmental Management
Telephone: 707-253-4269
Last EDR Contact: 02/15/2023
Next Scheduled EDR Contact: 06/05/2023
Data Release Frequency: No Update Planned

UST NAPA: Closed and Operating Underground Storage Tank Sites

Underground storage tank sites located in Napa county.

Date of Government Version: 09/05/2019
Date Data Arrived at EDR: 09/09/2019
Date Made Active in Reports: 10/31/2019
Number of Days to Update: 52

Source: Napa County Department of Environmental Management
Telephone: 707-253-4269
Last EDR Contact: 02/15/2023
Next Scheduled EDR Contact: 06/05/2023
Data Release Frequency: No Update Planned

NEVADA COUNTY:

CUPA NEVADA: CUPA Facility List

CUPA facility list.

Date of Government Version: 10/27/2022
Date Data Arrived at EDR: 10/27/2022
Date Made Active in Reports: 01/18/2023
Number of Days to Update: 83

Source: Community Development Agency
Telephone: 530-265-1467
Last EDR Contact: 01/20/2023
Next Scheduled EDR Contact: 05/08/2023
Data Release Frequency: Varies

ORANGE COUNTY:

IND_SITE ORANGE: List of Industrial Site Cleanups

Petroleum and non-petroleum spills.

Date of Government Version: 05/24/2022
Date Data Arrived at EDR: 08/09/2022
Date Made Active in Reports: 10/28/2022
Number of Days to Update: 80

Source: Health Care Agency
Telephone: 714-834-3446
Last EDR Contact: 01/31/2023
Next Scheduled EDR Contact: 05/15/2023
Data Release Frequency: Annually

LUST ORANGE: List of Underground Storage Tank Cleanups

Orange County Underground Storage Tank Cleanups (LUST).

Date of Government Version: 04/08/2022
Date Data Arrived at EDR: 05/18/2022
Date Made Active in Reports: 08/03/2022
Number of Days to Update: 77

Source: Health Care Agency
Telephone: 714-834-3446
Last EDR Contact: 01/31/2023
Next Scheduled EDR Contact: 05/15/2023
Data Release Frequency: Quarterly

UST ORANGE: List of Underground Storage Tank Facilities

Orange County Underground Storage Tank Facilities (UST).

Date of Government Version: 05/24/2022
Date Data Arrived at EDR: 08/01/2022
Date Made Active in Reports: 10/20/2022
Number of Days to Update: 80

Source: Health Care Agency
Telephone: 714-834-3446
Last EDR Contact: 01/31/2023
Next Scheduled EDR Contact: 05/15/2023
Data Release Frequency: Quarterly

PLACER COUNTY:

GOVERNMENT RECORDS SEARCHED / DATA CURRENCY TRACKING

MS PLACER: Master List of Facilities

List includes aboveground tanks, underground tanks and cleanup sites.

Date of Government Version: 08/26/2022
Date Data Arrived at EDR: 08/29/2022
Date Made Active in Reports: 11/15/2022
Number of Days to Update: 78

Source: Placer County Health and Human Services
Telephone: 530-745-2363
Last EDR Contact: 02/13/2023
Next Scheduled EDR Contact: 06/12/2023
Data Release Frequency: Semi-Annually

PLUMAS COUNTY:

CUPA PLUMAS: CUPA Facility List

Plumas County CUPA Program facilities.

Date of Government Version: 03/31/2019
Date Data Arrived at EDR: 04/23/2019
Date Made Active in Reports: 06/26/2019
Number of Days to Update: 64

Source: Plumas County Environmental Health
Telephone: 530-283-6355
Last EDR Contact: 01/13/2023
Next Scheduled EDR Contact: 05/01/2023
Data Release Frequency: Varies

RIVERSIDE COUNTY:

LUST RIVERSIDE: Listing of Underground Tank Cleanup Sites

Riverside County Underground Storage Tank Cleanup Sites (LUST).

Date of Government Version: 01/18/2023
Date Data Arrived at EDR: 01/19/2023
Date Made Active in Reports: 04/04/2023
Number of Days to Update: 75

Source: Department of Environmental Health
Telephone: 951-358-5055
Last EDR Contact: 03/09/2023
Next Scheduled EDR Contact: 06/26/2023
Data Release Frequency: Quarterly

UST RIVERSIDE: Underground Storage Tank Tank List

Underground storage tank sites located in Riverside county.

Date of Government Version: 01/18/2023
Date Data Arrived at EDR: 01/19/2023
Date Made Active in Reports: 04/04/2023
Number of Days to Update: 75

Source: Department of Environmental Health
Telephone: 951-358-5055
Last EDR Contact: 03/09/2023
Next Scheduled EDR Contact: 06/26/2023
Data Release Frequency: Quarterly

SACRAMENTO COUNTY:

CS SACRAMENTO: Toxic Site Clean-Up List

List of sites where unauthorized releases of potentially hazardous materials have occurred.

Date of Government Version: 11/07/2022
Date Data Arrived at EDR: 12/21/2022
Date Made Active in Reports: 03/16/2023
Number of Days to Update: 85

Source: Sacramento County Environmental Management
Telephone: 916-875-8406
Last EDR Contact: 03/30/2023
Next Scheduled EDR Contact: 07/10/2023
Data Release Frequency: Quarterly

ML SACRAMENTO: Master Hazardous Materials Facility List

Any business that has hazardous materials on site - hazardous material storage sites, underground storage tanks, waste generators.

Date of Government Version: 11/07/2022
Date Data Arrived at EDR: 12/09/2022
Date Made Active in Reports: 03/01/2023
Number of Days to Update: 82

Source: Sacramento County Environmental Management
Telephone: 916-875-8406
Last EDR Contact: 03/30/2023
Next Scheduled EDR Contact: 07/10/2023
Data Release Frequency: Quarterly

SAN BENITO COUNTY:

GOVERNMENT RECORDS SEARCHED / DATA CURRENCY TRACKING

CUPA SAN BENITO: CUPA Facility List

Cupa facility list

Date of Government Version: 10/27/2022
Date Data Arrived at EDR: 10/28/2022
Date Made Active in Reports: 01/18/2023
Number of Days to Update: 82

Source: San Benito County Environmental Health
Telephone: N/A
Last EDR Contact: 01/27/2023
Next Scheduled EDR Contact: 05/15/2023
Data Release Frequency: Varies

SAN BERNARDINO COUNTY:

PERMITS SAN BERNARDINO: Hazardous Material Permits

This listing includes underground storage tanks, medical waste handlers/generators, hazardous materials handlers, hazardous waste generators, and waste oil generators/handlers.

Date of Government Version: 11/18/2022
Date Data Arrived at EDR: 11/21/2022
Date Made Active in Reports: 02/09/2023
Number of Days to Update: 80

Source: San Bernardino County Fire Department Hazardous Materials Division
Telephone: 909-387-3041
Last EDR Contact: 01/30/2023
Next Scheduled EDR Contact: 05/15/2023
Data Release Frequency: Quarterly

SAN DIEGO COUNTY:

HMMD SAN DIEGO: Hazardous Materials Management Division Database

The database includes: HE58 - This report contains the business name, site address, business phone number, establishment 'H' permit number, type of permit, and the business status. HE17 - In addition to providing the same information provided in the HE58 listing, HE17 provides inspection dates, violations received by the establishment, hazardous waste generated, the quantity, method of storage, treatment/disposal of waste and the hauler, and information on underground storage tanks. Unauthorized Release List - Includes a summary of environmental contamination cases in San Diego County (underground tank cases, non-tank cases, groundwater contamination, and soil contamination are included.)

Date of Government Version: 11/28/2022
Date Data Arrived at EDR: 11/29/2022
Date Made Active in Reports: 02/14/2023
Number of Days to Update: 77

Source: Hazardous Materials Management Division
Telephone: 619-338-2268
Last EDR Contact: 02/28/2023
Next Scheduled EDR Contact: 06/12/2023
Data Release Frequency: Quarterly

LF SAN DIEGO: Solid Waste Facilities

San Diego County Solid Waste Facilities.

Date of Government Version: 10/27/2021
Date Data Arrived at EDR: 03/04/2022
Date Made Active in Reports: 05/31/2022
Number of Days to Update: 88

Source: Department of Health Services
Telephone: 619-338-2209
Last EDR Contact: 04/04/2023
Next Scheduled EDR Contact: 05/01/2023
Data Release Frequency: Varies

SAN DIEGO CO LOP: Local Oversight Program Listing

A listing of all LOP release sites that are or were under the County of San Diego's jurisdiction. Included are closed or transferred cases, open cases, and cases that did not have a case type indicated. The cases without a case type are mostly complaints; however, some of them could be LOP cases.

Date of Government Version: 07/22/2021
Date Data Arrived at EDR: 10/19/2021
Date Made Active in Reports: 01/13/2022
Number of Days to Update: 86

Source: Department of Environmental Health
Telephone: 858-505-6874
Last EDR Contact: 01/13/2023
Next Scheduled EDR Contact: 05/01/2023
Data Release Frequency: Varies

GOVERNMENT RECORDS SEARCHED / DATA CURRENCY TRACKING

SAN DIEGO CO SAM: Environmental Case Listing

The listing contains all underground tank release cases and projects pertaining to properties contaminated with hazardous substances that are actively under review by the Site Assessment and Mitigation Program.

Date of Government Version: 03/23/2010	Source: San Diego County Department of Environmental Health
Date Data Arrived at EDR: 06/15/2010	Telephone: 619-338-2371
Date Made Active in Reports: 07/09/2010	Last EDR Contact: 02/23/2023
Number of Days to Update: 24	Next Scheduled EDR Contact: 06/12/2023
	Data Release Frequency: No Update Planned

SAN FRANCISCO COUNTY:

CUPA SAN FRANCISCO CO: CUPA Facility Listing

Cupa facilities

Date of Government Version: 11/03/2022	Source: San Francisco County Department of Environmental Health
Date Data Arrived at EDR: 11/07/2022	Telephone: 415-252-3896
Date Made Active in Reports: 01/25/2023	Last EDR Contact: 01/27/2023
Number of Days to Update: 79	Next Scheduled EDR Contact: 05/15/2023
	Data Release Frequency: Varies

LUST SAN FRANCISCO: Local Oversight Facilities

A listing of leaking underground storage tank sites located in San Francisco county.

Date of Government Version: 09/19/2008	Source: Department Of Public Health San Francisco County
Date Data Arrived at EDR: 09/19/2008	Telephone: 415-252-3920
Date Made Active in Reports: 09/29/2008	Last EDR Contact: 01/27/2023
Number of Days to Update: 10	Next Scheduled EDR Contact: 05/15/2023
	Data Release Frequency: No Update Planned

UST SAN FRANCISCO: Underground Storage Tank Information

Underground storage tank sites located in San Francisco county.

Date of Government Version: 11/03/2022	Source: Department of Public Health
Date Data Arrived at EDR: 11/07/2022	Telephone: 415-252-3920
Date Made Active in Reports: 01/24/2023	Last EDR Contact: 01/27/2023
Number of Days to Update: 78	Next Scheduled EDR Contact: 05/15/2023
	Data Release Frequency: Quarterly

SAN FRANCISCO COUNTY:

SAN FRANCISCO MAHER: Maher Ordinance Property Listing

a listing of properties that fall within a Maher Ordinance, for all of San Francisco

Date of Government Version: 10/11/2022	Source: San Francisco Planning
Date Data Arrived at EDR: 10/14/2022	Telephone: 628-652-7483
Date Made Active in Reports: 01/04/2023	Last EDR Contact: 01/13/2023
Number of Days to Update: 82	Next Scheduled EDR Contact: 05/01/2023
	Data Release Frequency: Varies

SAN JOAQUIN COUNTY:

UST SAN JOAQUIN: San Joaquin Co. UST

A listing of underground storage tank locations in San Joaquin county.

Date of Government Version: 06/22/2018	Source: Environmental Health Department
Date Data Arrived at EDR: 06/26/2018	Telephone: N/A
Date Made Active in Reports: 07/11/2018	Last EDR Contact: 03/09/2023
Number of Days to Update: 15	Next Scheduled EDR Contact: 06/26/2023
	Data Release Frequency: Semi-Annually

SAN LUIS OBISPO COUNTY:

GOVERNMENT RECORDS SEARCHED / DATA CURRENCY TRACKING

CUPA SAN LUIS OBISPO: CUPA Facility List Cupa Facility List.

Date of Government Version: 11/08/2022
Date Data Arrived at EDR: 11/09/2022
Date Made Active in Reports: 02/01/2023
Number of Days to Update: 64

Source: San Luis Obispo County Public Health Department
Telephone: 805-781-5596
Last EDR Contact: 02/09/2023
Next Scheduled EDR Contact: 05/29/2023
Data Release Frequency: Varies

SAN MATEO COUNTY:

BI SAN MATEO: Business Inventory

List includes Hazardous Materials Business Plan, hazardous waste generators, and underground storage tanks.

Date of Government Version: 02/20/2020
Date Data Arrived at EDR: 02/20/2020
Date Made Active in Reports: 04/24/2020
Number of Days to Update: 64

Source: San Mateo County Environmental Health Services Division
Telephone: 650-363-1921
Last EDR Contact: 03/10/2023
Next Scheduled EDR Contact: 06/19/2023
Data Release Frequency: Annually

LUST SAN MATEO: Fuel Leak List

A listing of leaking underground storage tank sites located in San Mateo county.

Date of Government Version: 03/29/2019
Date Data Arrived at EDR: 03/29/2019
Date Made Active in Reports: 05/29/2019
Number of Days to Update: 61

Source: San Mateo County Environmental Health Services Division
Telephone: 650-363-1921
Last EDR Contact: 03/02/2023
Next Scheduled EDR Contact: 06/19/2023
Data Release Frequency: Semi-Annually

SANTA BARBARA COUNTY:

CUPA SANTA BARBARA: CUPA Facility Listing

CUPA Program Listing from the Environmental Health Services division.

Date of Government Version: 09/08/2011
Date Data Arrived at EDR: 09/09/2011
Date Made Active in Reports: 10/07/2011
Number of Days to Update: 28

Source: Santa Barbara County Public Health Department
Telephone: 805-686-8167
Last EDR Contact: 02/09/2023
Next Scheduled EDR Contact: 05/29/2023
Data Release Frequency: No Update Planned

SANTA CLARA COUNTY:

CUPA SANTA CLARA: Cupa Facility List

Cupa facility list

Date of Government Version: 10/28/2022
Date Data Arrived at EDR: 11/01/2022
Date Made Active in Reports: 01/20/2023
Number of Days to Update: 80

Source: Department of Environmental Health
Telephone: 408-918-1973
Last EDR Contact: 02/09/2023
Next Scheduled EDR Contact: 05/29/2023
Data Release Frequency: Varies

HIST LUST SANTA CLARA: HIST LUST - Fuel Leak Site Activity Report

A listing of open and closed leaking underground storage tanks. This listing is no longer updated by the county. Leaking underground storage tanks are now handled by the Department of Environmental Health.

Date of Government Version: 03/29/2005
Date Data Arrived at EDR: 03/30/2005
Date Made Active in Reports: 04/21/2005
Number of Days to Update: 22

Source: Santa Clara Valley Water District
Telephone: 408-265-2600
Last EDR Contact: 03/23/2009
Next Scheduled EDR Contact: 06/22/2009
Data Release Frequency: No Update Planned

GOVERNMENT RECORDS SEARCHED / DATA CURRENCY TRACKING

LUST SANTA CLARA: LOP Listing

A listing of leaking underground storage tanks located in Santa Clara county.

Date of Government Version: 03/03/2014
Date Data Arrived at EDR: 03/05/2014
Date Made Active in Reports: 03/18/2014
Number of Days to Update: 13

Source: Department of Environmental Health
Telephone: 408-918-3417
Last EDR Contact: 02/15/2023
Next Scheduled EDR Contact: 06/05/2023
Data Release Frequency: No Update Planned

SANTA CRUZ COUNTY:

CUPA SANTA CRUZ: CUPA Facility List CUPA facility listing.

Date of Government Version: 01/21/2017
Date Data Arrived at EDR: 02/22/2017
Date Made Active in Reports: 05/23/2017
Number of Days to Update: 90

Source: Santa Cruz County Environmental Health
Telephone: 831-464-2761
Last EDR Contact: 02/09/2023
Next Scheduled EDR Contact: 05/29/2023
Data Release Frequency: Varies

SHASTA COUNTY:

CUPA SHASTA: CUPA Facility List Cupa Facility List.

Date of Government Version: 06/15/2017
Date Data Arrived at EDR: 06/19/2017
Date Made Active in Reports: 08/09/2017
Number of Days to Update: 51

Source: Shasta County Department of Resource Management
Telephone: 530-225-5789
Last EDR Contact: 02/09/2023
Next Scheduled EDR Contact: 05/29/2023
Data Release Frequency: Varies

SOLANO COUNTY:

LUST SOLANO: Leaking Underground Storage Tanks

A listing of leaking underground storage tank sites located in Solano county.

Date of Government Version: 06/04/2019
Date Data Arrived at EDR: 06/06/2019
Date Made Active in Reports: 08/13/2019
Number of Days to Update: 68

Source: Solano County Department of Environmental Management
Telephone: 707-784-6770
Last EDR Contact: 02/23/2023
Next Scheduled EDR Contact: 06/12/2023
Data Release Frequency: Quarterly

UST SOLANO: Underground Storage Tanks

Underground storage tank sites located in Solano county.

Date of Government Version: 09/15/2021
Date Data Arrived at EDR: 09/16/2021
Date Made Active in Reports: 12/09/2021
Number of Days to Update: 84

Source: Solano County Department of Environmental Management
Telephone: 707-784-6770
Last EDR Contact: 02/23/2023
Next Scheduled EDR Contact: 06/12/2023
Data Release Frequency: Quarterly

SONOMA COUNTY:

CUPA SONOMA: Cupa Facility List Cupa Facility list

GOVERNMENT RECORDS SEARCHED / DATA CURRENCY TRACKING

Date of Government Version: 07/02/2021
Date Data Arrived at EDR: 07/06/2021
Date Made Active in Reports: 07/14/2021
Number of Days to Update: 8

Source: County of Sonoma Fire & Emergency Services Department
Telephone: 707-565-1174
Last EDR Contact: 06/28/2021
Next Scheduled EDR Contact: 07/03/2023
Data Release Frequency: Varies

LUST SONOMA: Leaking Underground Storage Tank Sites

A listing of leaking underground storage tank sites located in Sonoma county.

Date of Government Version: 06/30/2021
Date Data Arrived at EDR: 06/30/2021
Date Made Active in Reports: 09/24/2021
Number of Days to Update: 86

Source: Department of Health Services
Telephone: 707-565-6565
Last EDR Contact: 03/16/2023
Next Scheduled EDR Contact: 07/03/2023
Data Release Frequency: Quarterly

STANISLAUS COUNTY:

CUPA STANISLAUS: CUPA Facility List

Cupa facility list

Date of Government Version: 02/08/2022
Date Data Arrived at EDR: 02/10/2022
Date Made Active in Reports: 05/04/2022
Number of Days to Update: 83

Source: Stanislaus County Department of Environmental Protection
Telephone: 209-525-6751
Last EDR Contact: 01/09/2023
Next Scheduled EDR Contact: 04/24/2023
Data Release Frequency: Varies

SUTTER COUNTY:

UST SUTTER: Underground Storage Tanks

Underground storage tank sites located in Sutter county.

Date of Government Version: 08/03/2022
Date Data Arrived at EDR: 08/25/2022
Date Made Active in Reports: 11/14/2022
Number of Days to Update: 81

Source: Sutter County Environmental Health Services
Telephone: 530-822-7500
Last EDR Contact: 02/23/2023
Next Scheduled EDR Contact: 06/12/2023
Data Release Frequency: Semi-Annually

TEHAMA COUNTY:

CUPA TEHAMA: CUPA Facility List

Cupa facilities

Date of Government Version: 11/17/2022
Date Data Arrived at EDR: 11/21/2022
Date Made Active in Reports: 02/10/2023
Number of Days to Update: 81

Source: Tehama County Department of Environmental Health
Telephone: 530-527-8020
Last EDR Contact: 01/27/2023
Next Scheduled EDR Contact: 05/15/2023
Data Release Frequency: Varies

TRINITY COUNTY:

CUPA TRINITY: CUPA Facility List

Cupa facility list

Date of Government Version: 01/13/2023
Date Data Arrived at EDR: 01/17/2023
Date Made Active in Reports: 04/04/2023
Number of Days to Update: 77

Source: Department of Toxic Substances Control
Telephone: 760-352-0381
Last EDR Contact: 01/13/2023
Next Scheduled EDR Contact: 05/01/2023
Data Release Frequency: Varies

TULARE COUNTY:

GOVERNMENT RECORDS SEARCHED / DATA CURRENCY TRACKING

CUPA TULARE: CUPA Facility List Cupa program facilities

Date of Government Version: 10/07/2022
Date Data Arrived at EDR: 10/07/2022
Date Made Active in Reports: 12/21/2022
Number of Days to Update: 75

Source: Tulare County Environmental Health Services Division
Telephone: 559-624-7400
Last EDR Contact: 01/27/2023
Next Scheduled EDR Contact: 05/15/2023
Data Release Frequency: Varies

TUOLUMNE COUNTY:

CUPA TUOLUMNE: CUPA Facility List Cupa facility list

Date of Government Version: 04/23/2018
Date Data Arrived at EDR: 04/25/2018
Date Made Active in Reports: 06/25/2018
Number of Days to Update: 61

Source: Divison of Environmental Health
Telephone: 209-533-5633
Last EDR Contact: 01/13/2023
Next Scheduled EDR Contact: 05/01/2023
Data Release Frequency: Varies

VENTURA COUNTY:

BWT VENTURA: Business Plan, Hazardous Waste Producers, and Operating Underground Tanks

The BWT list indicates by site address whether the Environmental Health Division has Business Plan (B), Waste Producer (W), and/or Underground Tank (T) information.

Date of Government Version: 09/26/2022
Date Data Arrived at EDR: 10/19/2022
Date Made Active in Reports: 01/10/2023
Number of Days to Update: 83

Source: Ventura County Environmental Health Division
Telephone: 805-654-2813
Last EDR Contact: 01/17/2023
Next Scheduled EDR Contact: 05/01/2023
Data Release Frequency: Quarterly

LF VENTURA: Inventory of Illegal Abandoned and Inactive Sites

Ventura County Inventory of Closed, Illegal Abandoned, and Inactive Sites.

Date of Government Version: 12/01/2011
Date Data Arrived at EDR: 12/01/2011
Date Made Active in Reports: 01/19/2012
Number of Days to Update: 49

Source: Environmental Health Division
Telephone: 805-654-2813
Last EDR Contact: 03/22/2023
Next Scheduled EDR Contact: 07/10/2023
Data Release Frequency: No Update Planned

LUST VENTURA: Listing of Underground Tank Cleanup Sites

Ventura County Underground Storage Tank Cleanup Sites (LUST).

Date of Government Version: 05/29/2008
Date Data Arrived at EDR: 06/24/2008
Date Made Active in Reports: 07/31/2008
Number of Days to Update: 37

Source: Environmental Health Division
Telephone: 805-654-2813
Last EDR Contact: 02/02/2023
Next Scheduled EDR Contact: 05/22/2023
Data Release Frequency: No Update Planned

MED WASTE VENTURA: Medical Waste Program List

To protect public health and safety and the environment from potential exposure to disease causing agents, the Environmental Health Division Medical Waste Program regulates the generation, handling, storage, treatment and disposal of medical waste throughout the County.

Date of Government Version: 09/26/2022
Date Data Arrived at EDR: 10/20/2022
Date Made Active in Reports: 01/10/2023
Number of Days to Update: 82

Source: Ventura County Resource Management Agency
Telephone: 805-654-2813
Last EDR Contact: 01/17/2023
Next Scheduled EDR Contact: 05/01/2023
Data Release Frequency: Quarterly

GOVERNMENT RECORDS SEARCHED / DATA CURRENCY TRACKING

UST VENTURA: Underground Tank Closed Sites List

Ventura County Operating Underground Storage Tank Sites (UST)/Underground Tank Closed Sites List.

Date of Government Version: 11/28/2022	Source: Environmental Health Division
Date Data Arrived at EDR: 12/02/2022	Telephone: 805-654-2813
Date Made Active in Reports: 02/23/2023	Last EDR Contact: 03/07/2023
Number of Days to Update: 83	Next Scheduled EDR Contact: 06/19/2023
	Data Release Frequency: Quarterly

YOLO COUNTY:

UST YOLO: Underground Storage Tank Comprehensive Facility Report

Underground storage tank sites located in Yolo county.

Date of Government Version: 12/19/2022	Source: Yolo County Department of Health
Date Data Arrived at EDR: 12/27/2022	Telephone: 530-666-8646
Date Made Active in Reports: 03/17/2023	Last EDR Contact: 03/22/2023
Number of Days to Update: 80	Next Scheduled EDR Contact: 07/10/2023
	Data Release Frequency: Annually

YUBA COUNTY:

CUPA YUBA: CUPA Facility List

CUPA facility listing for Yuba County.

Date of Government Version: 10/25/2022	Source: Yuba County Environmental Health Department
Date Data Arrived at EDR: 10/26/2022	Telephone: 530-749-7523
Date Made Active in Reports: 10/31/2022	Last EDR Contact: 01/20/2023
Number of Days to Update: 5	Next Scheduled EDR Contact: 05/08/2023
	Data Release Frequency: Varies

OTHER DATABASE(S)

Depending on the geographic area covered by this report, the data provided in these specialty databases may or may not be complete. For example, the existence of wetlands information data in a specific report does not mean that all wetlands in the area covered by the report are included. Moreover, the absence of any reported wetlands information does not necessarily mean that wetlands do not exist in the area covered by the report.

CT MANIFEST: Hazardous Waste Manifest Data

Facility and manifest data. Manifest is a document that lists and tracks hazardous waste from the generator through transporters to a tsd facility.

Date of Government Version: 11/16/2022	Source: Department of Energy & Environmental Protection
Date Data Arrived at EDR: 11/16/2022	Telephone: 860-424-3375
Date Made Active in Reports: 02/06/2023	Last EDR Contact: 02/10/2023
Number of Days to Update: 82	Next Scheduled EDR Contact: 05/22/2023
	Data Release Frequency: No Update Planned

NJ MANIFEST: Manifest Information

Hazardous waste manifest information.

Date of Government Version: 12/31/2018	Source: Department of Environmental Protection
Date Data Arrived at EDR: 04/10/2019	Telephone: N/A
Date Made Active in Reports: 05/16/2019	Last EDR Contact: 03/30/2023
Number of Days to Update: 36	Next Scheduled EDR Contact: 07/17/2023
	Data Release Frequency: Annually

GOVERNMENT RECORDS SEARCHED / DATA CURRENCY TRACKING

NY MANIFEST: Facility and Manifest Data

Manifest is a document that lists and tracks hazardous waste from the generator through transporters to a TSD facility.

Date of Government Version: 01/01/2019
Date Data Arrived at EDR: 10/29/2021
Date Made Active in Reports: 01/19/2022
Number of Days to Update: 82

Source: Department of Environmental Conservation
Telephone: 518-402-8651
Last EDR Contact: 01/27/2023
Next Scheduled EDR Contact: 05/08/2023
Data Release Frequency: Quarterly

PA MANIFEST: Manifest Information

Hazardous waste manifest information.

Date of Government Version: 06/30/2018
Date Data Arrived at EDR: 07/19/2019
Date Made Active in Reports: 09/10/2019
Number of Days to Update: 53

Source: Department of Environmental Protection
Telephone: 717-783-8990
Last EDR Contact: 01/06/2023
Next Scheduled EDR Contact: 04/24/2023
Data Release Frequency: Annually

RI MANIFEST: Manifest information

Hazardous waste manifest information

Date of Government Version: 12/31/2018
Date Data Arrived at EDR: 11/30/2021
Date Made Active in Reports: 02/18/2022
Number of Days to Update: 80

Source: Department of Environmental Management
Telephone: 401-222-2797
Last EDR Contact: 02/13/2022
Next Scheduled EDR Contact: 05/29/2023
Data Release Frequency: Annually

WI MANIFEST: Manifest Information

Hazardous waste manifest information.

Date of Government Version: 05/31/2018
Date Data Arrived at EDR: 06/19/2019
Date Made Active in Reports: 09/03/2019
Number of Days to Update: 76

Source: Department of Natural Resources
Telephone: N/A
Last EDR Contact: 03/06/2023
Next Scheduled EDR Contact: 06/19/2023
Data Release Frequency: Annually

Oil/Gas Pipelines

Source: Endeavor Business Media

Petroleum Bundle (Crude Oil, Refined Products, Petrochemicals, Gas Liquids (LPG/NGL), and Specialty Gases (Miscellaneous)) N = Natural Gas Bundle (Natural Gas, Gas Liquids (LPG/NGL), and Specialty Gases (Miscellaneous)). This map includes information copyrighted by Endeavor Business Media. This information is provided on a best effort basis and Endeavor Business Media does not guarantee its accuracy nor warrant its fitness for any particular purpose. Such information has been reprinted with the permission of Endeavor Business Media.

Electric Power Transmission Line Data

Source: Endeavor Business Media

This map includes information copyrighted by Endeavor Business Media. This information is provided on a best effort basis and Endeavor Business Media does not guarantee its accuracy nor warrant its fitness for any particular purpose. Such information has been reprinted with the permission of Endeavor Business Media.

Sensitive Receptors: There are individuals deemed sensitive receptors due to their fragile immune systems and special sensitivity to environmental discharges. These sensitive receptors typically include the elderly, the sick, and children. While the location of all sensitive receptors cannot be determined, EDR indicates those buildings and facilities - schools, daycares, hospitals, medical centers, and nursing homes - where individuals who are sensitive receptors are likely to be located.

AHA Hospitals:

Source: American Hospital Association, Inc.
Telephone: 312-280-5991

The database includes a listing of hospitals based on the American Hospital Association's annual survey of hospitals.

Medical Centers: Provider of Services Listing

Source: Centers for Medicare & Medicaid Services
Telephone: 410-786-3000

A listing of hospitals with Medicare provider number, produced by Centers of Medicare & Medicaid Services, a federal agency within the U.S. Department of Health and Human Services.

GOVERNMENT RECORDS SEARCHED / DATA CURRENCY TRACKING

Nursing Homes

Source: National Institutes of Health

Telephone: 301-594-6248

Information on Medicare and Medicaid certified nursing homes in the United States.

Public Schools

Source: National Center for Education Statistics

Telephone: 202-502-7300

The National Center for Education Statistics' primary database on elementary and secondary public education in the United States. It is a comprehensive, annual, national statistical database of all public elementary and secondary schools and school districts, which contains data that are comparable across all states.

Private Schools

Source: National Center for Education Statistics

Telephone: 202-502-7300

The National Center for Education Statistics' primary database on private school locations in the United States.

Daycare Centers: Licensed Facilities

Source: Department of Social Services

Telephone: 916-657-4041

Flood Zone Data: This data was obtained from the Federal Emergency Management Agency (FEMA). It depicts 100-year and 500-year flood zones as defined by FEMA. It includes the National Flood Hazard Layer (NFHL) which incorporates Flood Insurance Rate Map (FIRM) data and Q3 data from FEMA in areas not covered by NFHL.

Source: FEMA

Telephone: 877-336-2627

Date of Government Version: 2003, 2015

NWI: National Wetlands Inventory. This data, available in select counties across the country, was obtained by EDR in 2002, 2005, 2010 and 2015 from the U.S. Fish and Wildlife Service.

State Wetlands Data: Wetland Inventory

Source: Department of Fish and Wildlife

Telephone: 916-445-0411

Current USGS 7.5 Minute Topographic Map

Source: U.S. Geological Survey

STREET AND ADDRESS INFORMATION

© 2015 TomTom North America, Inc. All rights reserved. This material is proprietary and the subject of copyright protection and other intellectual property rights owned by or licensed to Tele Atlas North America, Inc. The use of this material is subject to the terms of a license agreement. You will be held liable for any unauthorized copying or disclosure of this material.

GEOCHECK[®] - PHYSICAL SETTING SOURCE ADDENDUM

TARGET PROPERTY ADDRESS

1101 CALIFORNIA ST
1101 CALIFORNIA ST
REDLANDS, CA 92374

TARGET PROPERTY COORDINATES

Latitude (North):	34.068616 - 34° 4' 7.02"
Longitude (West):	117.227435 - 117° 13' 38.77"
Universal Tranverse Mercator:	Zone 11
UTM X (Meters):	479013.3
UTM Y (Meters):	3769592.8
Elevation:	1160 ft. above sea level

USGS TOPOGRAPHIC MAP

Target Property Map:	12014994 REDLANDS, CA
Version Date:	2018

EDR's GeoCheck Physical Setting Source Addendum is provided to assist the environmental professional in forming an opinion about the impact of potential contaminant migration.

Assessment of the impact of contaminant migration generally has two principle investigative components:

1. Groundwater flow direction, and
2. Groundwater flow velocity.

Groundwater flow direction may be impacted by surface topography, hydrology, hydrogeology, characteristics of the soil, and nearby wells. Groundwater flow velocity is generally impacted by the nature of the geologic strata.

GEOCHECK® - PHYSICAL SETTING SOURCE SUMMARY

GROUNDWATER FLOW DIRECTION INFORMATION

Groundwater flow direction for a particular site is best determined by a qualified environmental professional using site-specific well data. If such data is not reasonably ascertainable, it may be necessary to rely on other sources of information, such as surface topographic information, hydrologic information, hydrogeologic data collected on nearby properties, and regional groundwater flow information (from deep aquifers).

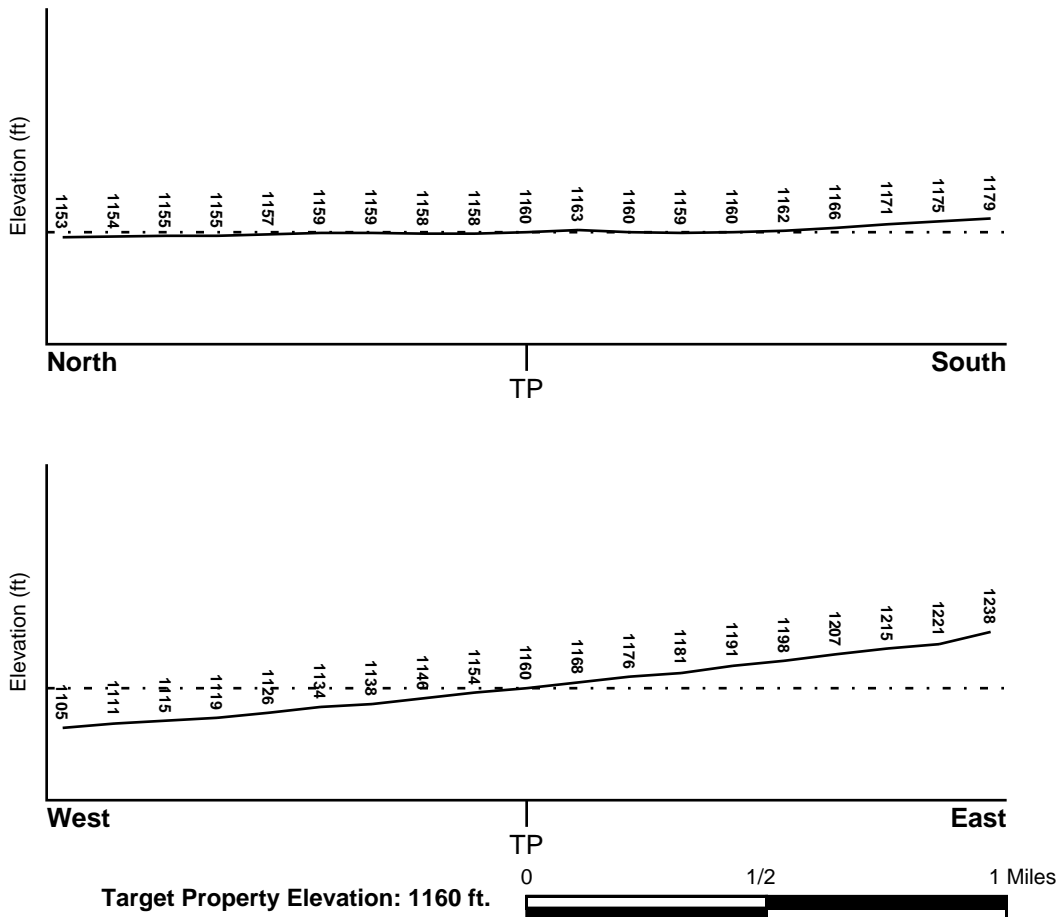
TOPOGRAPHIC INFORMATION

Surface topography may be indicative of the direction of surficial groundwater flow. This information can be used to assist the environmental professional in forming an opinion about the impact of nearby contaminated properties or, should contamination exist on the target property, what downgradient sites might be impacted.

TARGET PROPERTY TOPOGRAPHY

General Topographic Gradient: General West

SURROUNDING TOPOGRAPHY: ELEVATION PROFILES



Source: Topography has been determined from the USGS 7.5' Digital Elevation Model and should be evaluated on a relative (not an absolute) basis. Relative elevation information between sites of close proximity should be field verified.

GEOCHECK® - PHYSICAL SETTING SOURCE SUMMARY

HYDROLOGIC INFORMATION

Surface water can act as a hydrologic barrier to groundwater flow. Such hydrologic information can be used to assist the environmental professional in forming an opinion about the impact of nearby contaminated properties or, should contamination exist on the target property, what downgradient sites might be impacted.

Refer to the Physical Setting Source Map following this summary for hydrologic information (major waterways and bodies of water).

FEMA FLOOD ZONE

<u>Flood Plain Panel at Target Property</u>	<u>FEMA Source Type</u>
06071C8703H	FEMA FIRM Flood data
<u>Additional Panels in search area:</u>	<u>FEMA Source Type</u>
06071C8704H	FEMA FIRM Flood data
06071C8711H	FEMA FIRM Flood data
06065C0090G	FEMA FIRM Flood data

NATIONAL WETLAND INVENTORY

<u>NWI Quad at Target Property</u>	<u>NWI Electronic Data Coverage</u>
NOT AVAILABLE	YES - refer to the Overview Map and Detail Map

HYDROGEOLOGIC INFORMATION

Hydrogeologic information obtained by installation of wells on a specific site can often be an indicator of groundwater flow direction in the immediate area. Such hydrogeologic information can be used to assist the environmental professional in forming an opinion about the impact of nearby contaminated properties or, should contamination exist on the target property, what downgradient sites might be impacted.

Site-Specific Hydrogeological Data:*

Search Radius:	1.25 miles
Status:	Not found

AQUIFLOW®

Search Radius: 1.000 Mile.

EDR has developed the AQUIFLOW Information System to provide data on the general direction of groundwater flow at specific points. EDR has reviewed reports submitted by environmental professionals to regulatory authorities at select sites and has extracted the date of the report, groundwater flow direction as determined hydrogeologically, and the depth to water table.

<u>MAP ID</u>	<u>LOCATION FROM TP</u>	<u>GENERAL DIRECTION GROUNDWATER FLOW</u>
Not Reported		

GEOCHECK® - PHYSICAL SETTING SOURCE SUMMARY

GROUNDWATER FLOW VELOCITY INFORMATION

Groundwater flow velocity information for a particular site is best determined by a qualified environmental professional using site specific geologic and soil strata data. If such data are not reasonably ascertainable, it may be necessary to rely on other sources of information, including geologic age identification, rock stratigraphic unit and soil characteristics data collected on nearby properties and regional soil information. In general, contaminant plumes move more quickly through sandy-gravelly types of soils than silty-clayey types of soils.

GEOLOGIC INFORMATION IN GENERAL AREA OF TARGET PROPERTY

Geologic information can be used by the environmental professional in forming an opinion about the relative speed at which contaminant migration may be occurring.

ROCK STRATIGRAPHIC UNIT

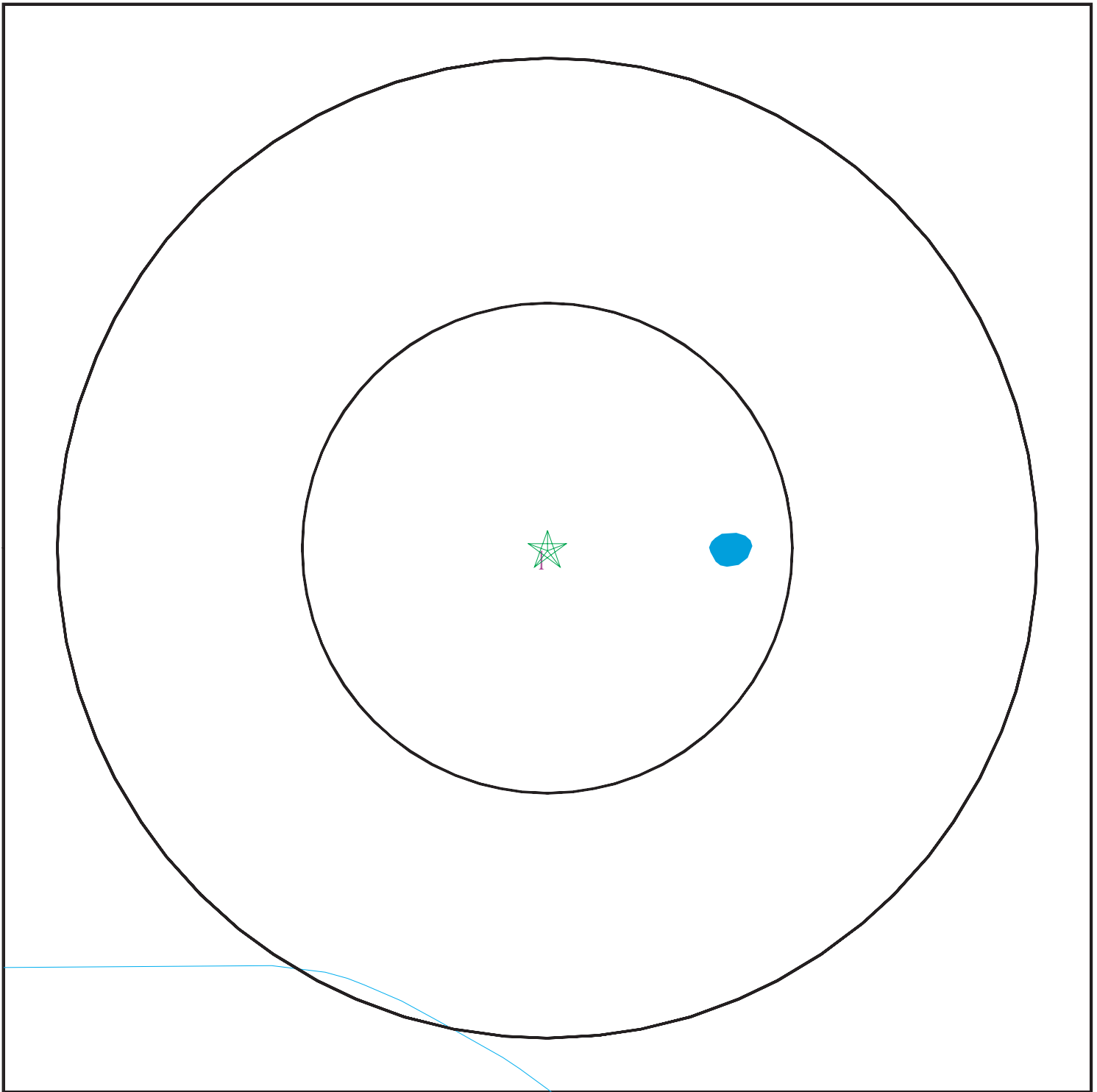
Era: Cenozoic
System: Quaternary
Series: Quaternary
Code: Q (*decoded above as Era, System & Series*)

GEOLOGIC AGE IDENTIFICATION

Category: Stratified Sequence

Geologic Age and Rock Stratigraphic Unit Source: P.G. Schruben, R.E. Arndt and W.J. Bawiec, Geology of the Conterminous U.S. at 1:2,500,000 Scale - a digital representation of the 1974 P.B. King and H.M. Beikman Map, USGS Digital Data Series DDS - 11 (1994).

SSURGO SOIL MAP - 7298676.2s



- ★ Target Property
- ⋈ SSURGO Soil
- ⋈ Water

0 1/16 1/8 1/4 Miles



SITE NAME: 1101 California St
ADDRESS: 1101 California St
Redlands CA 92374
LAT/LONG: 34.068616 / 117.227435

CLIENT: Hazard Management Consulting
CONTACT: Troy Taylor
INQUIRY #: 7298676.2s
DATE: April 05, 2023 12:16 pm

GEOCHECK® - PHYSICAL SETTING SOURCE SUMMARY

DOMINANT SOIL COMPOSITION IN GENERAL AREA OF TARGET PROPERTY

The U.S. Department of Agriculture's (USDA) Soil Conservation Service (SCS) leads the National Cooperative Soil Survey (NCSS) and is responsible for collecting, storing, maintaining and distributing soil survey information for privately owned lands in the United States. A soil map in a soil survey is a representation of soil patterns in a landscape. The following information is based on Soil Conservation Service SSURGO data.

Soil Map ID: 1

Soil Component Name: HANFORD

Soil Surface Texture: sandy loam

Hydrologic Group: Class B - Moderate infiltration rates. Deep and moderately deep, moderately well and well drained soils with moderately coarse textures.

Soil Drainage Class: Well drained

Hydric Status: Not hydric

Corrosion Potential - Uncoated Steel: Moderate

Depth to Bedrock Min: > 0 inches

Depth to Watertable Min: > 0 inches

Soil Layer Information							
Layer	Boundary		Soil Texture Class	Classification		Saturated hydraulic conductivity micro m/sec	Soil Reaction (pH)
	Upper	Lower		AASHTO Group	Unified Soil		
1	0 inches	11 inches	sandy loam	Silt-Clay Materials (more than 35 pct. passing No. 200), Silty Soils.	COARSE-GRAINED SOILS, Sands, Sands with fines, Silty Sand.	Max: 42 Min: 14	Max: 7.8 Min: 5.6
2	11 inches	59 inches	fine sandy loam	Silt-Clay Materials (more than 35 pct. passing No. 200), Silty Soils.	COARSE-GRAINED SOILS, Sands, Sands with fines, Silty Sand.	Max: 42 Min: 14	Max: 7.8 Min: 5.6

LOCAL / REGIONAL WATER AGENCY RECORDS

EDR Local/Regional Water Agency records provide water well information to assist the environmental professional in assessing sources that may impact ground water flow direction, and in forming an opinion about the impact of contaminant migration on nearby drinking water wells.

GEOCHECK® - PHYSICAL SETTING SOURCE SUMMARY

WELL SEARCH DISTANCE INFORMATION

<u>DATABASE</u>	<u>SEARCH DISTANCE (miles)</u>
Federal USGS	1.000
Federal FRDS PWS	Nearest PWS within 1 mile
State Database	1.000

FEDERAL USGS WELL INFORMATION

<u>MAP ID</u>	<u>WELL ID</u>	<u>LOCATION FROM TP</u>
B5	USGS40000140499	0 - 1/8 Mile North
C6	USGS40000140483	0 - 1/8 Mile West
C7	USGS40000140487	0 - 1/8 Mile West
C9	USGS40000140495	0 - 1/8 Mile WNW
D11	USGS40000140509	1/8 - 1/4 Mile NW
G20	USGS40000140552	1/4 - 1/2 Mile WNW
G21	USGS40000140553	1/4 - 1/2 Mile WNW
22	USGS40000140388	1/4 - 1/2 Mile South
H26	USGS40000140484	1/4 - 1/2 Mile West
I29	USGS40000140603	1/4 - 1/2 Mile NW
36	USGS40000140543	1/2 - 1 Mile ENE
J39	USGS40000140431	1/2 - 1 Mile ESE
L40	USGS40000140324	1/2 - 1 Mile SSE
L42	USGS40000140317	1/2 - 1 Mile SSE
45	USGS40000140460	1/2 - 1 Mile West
46	USGS40000140616	1/2 - 1 Mile NE
M47	USGS40000140632	1/2 - 1 Mile NE
M48	USGS40000140633	1/2 - 1 Mile NE
M49	USGS40000140634	1/2 - 1 Mile NE
N55	USGS40000140407	1/2 - 1 Mile WSW
O56	USGS40000140361	1/2 - 1 Mile SW
O57	USGS40000140381	1/2 - 1 Mile WSW
60	USGS40000140360	1/2 - 1 Mile ESE
63	USGS40000140510	1/2 - 1 Mile West
P65	USGS40000140455	1/2 - 1 Mile West
66	USGS40000140262	1/2 - 1 Mile SE

FEDERAL FRDS PUBLIC WATER SUPPLY SYSTEM INFORMATION

<u>MAP ID</u>	<u>WELL ID</u>	<u>LOCATION FROM TP</u>
No PWS System Found		

Note: PWS System location is not always the same as well location.

STATE DATABASE WELL INFORMATION

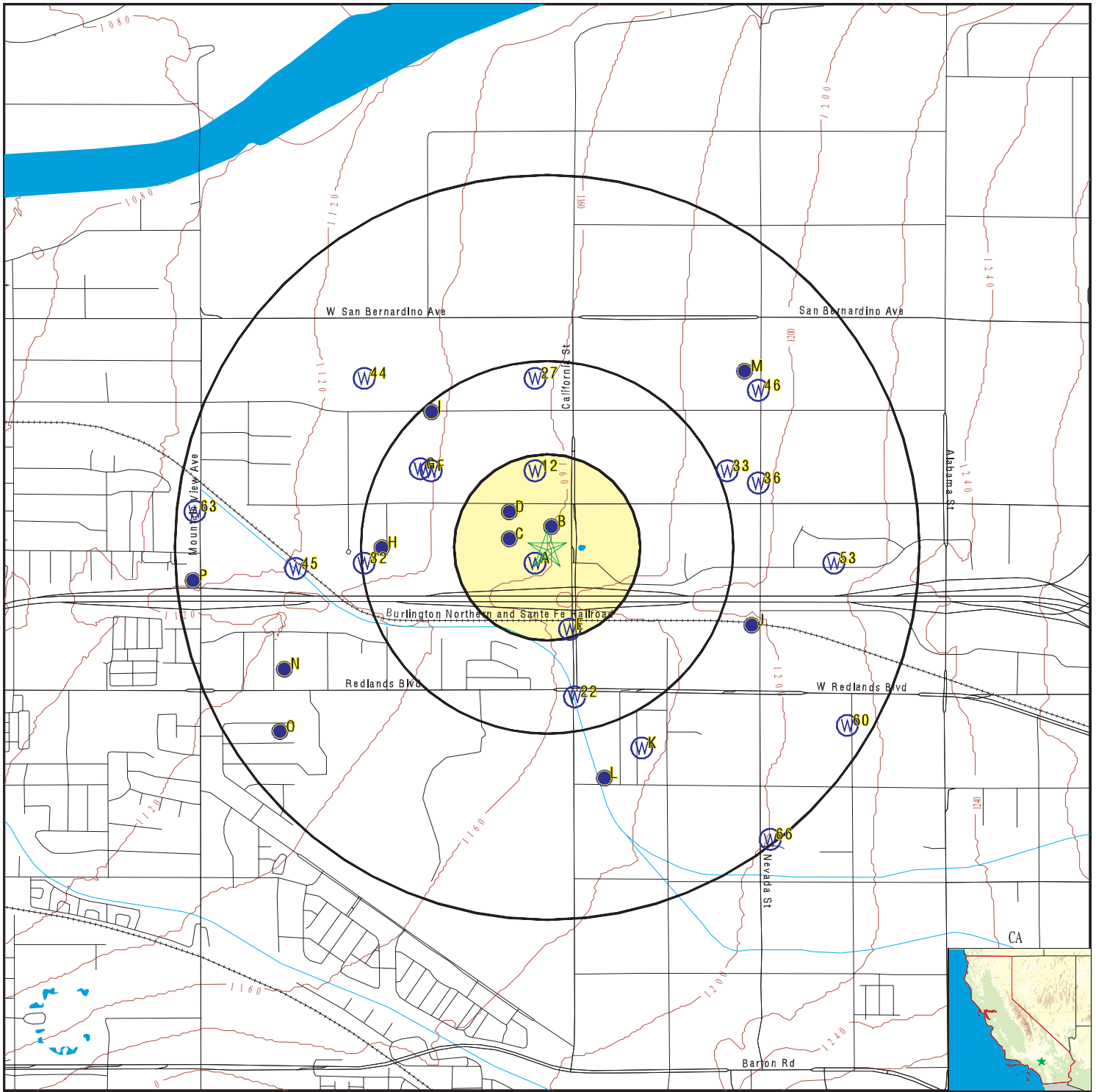
<u>MAP ID</u>	<u>WELL ID</u>	<u>LOCATION FROM TP</u>
---------------	----------------	-------------------------

GEOCHECK® - PHYSICAL SETTING SOURCE SUMMARY

STATE DATABASE WELL INFORMATION

MAP ID	WELL ID	LOCATION FROM TP
A1	CADWR0000009826	0 - 1/8 Mile SW
A2	CADWR0000029728	0 - 1/8 Mile SW
A3	CADWR0000013474	0 - 1/8 Mile SW
B4	CAUSGSN00019036	0 - 1/8 Mile NNE
C8	CAUSGSN00005507	0 - 1/8 Mile WNW
D10	CAUSGSN00007864	1/8 - 1/4 Mile NW
12	CADWR0000034976	1/8 - 1/4 Mile North
E13	CAEDF0000073753	1/8 - 1/4 Mile SSE
E14	CAEDF0000100787	1/8 - 1/4 Mile SSE
E15	CAEDF0000136254	1/8 - 1/4 Mile SSE
E16	CAEDF0000063457	1/8 - 1/4 Mile SSE
F17	CADWR0000037316	1/4 - 1/2 Mile NW
F18	CAUSGSN00008668	1/4 - 1/2 Mile WNW
F19	CAUSGSN00003872	1/4 - 1/2 Mile WNW
H23	CADDW0000002592	1/4 - 1/2 Mile West
H24	CADWR9000006607	1/4 - 1/2 Mile West
H25	CAUSGSN00012783	1/4 - 1/2 Mile West
27	CADWR0000033303	1/4 - 1/2 Mile North
H28	817	1/4 - 1/2 Mile West
I30	CADWR9000006641	1/4 - 1/2 Mile NW
I31	CADWR0000024192	1/4 - 1/2 Mile NW
32	CADWR0000015793	1/4 - 1/2 Mile West
33	CADWR0000032536	1/2 - 1 Mile ENE
J34	CADWR9000006583	1/2 - 1 Mile ESE
J35	CADWR0000018196	1/2 - 1 Mile ESE
K37	CADWR0000000244	1/2 - 1 Mile SSE
K38	CADWR0000017740	1/2 - 1 Mile SSE
L41	CAUSGSN00002463	1/2 - 1 Mile SSE
M43	CADWR0000018286	1/2 - 1 Mile NE
44	CADWR0000034493	1/2 - 1 Mile NW
M50	CAUSGSN00009266	1/2 - 1 Mile NE
M51	CAUSGSN00003876	1/2 - 1 Mile NE
M52	CAUSGSN00014192	1/2 - 1 Mile NE
53	CADWR0000036205	1/2 - 1 Mile East
N54	CADWR0000036131	1/2 - 1 Mile WSW
O58	CADWR0000020247	1/2 - 1 Mile SW
O59	CADWR0000009902	1/2 - 1 Mile SW
P61	CAEDF0000015159	1/2 - 1 Mile West
P62	CAEDF0000055424	1/2 - 1 Mile West
P64	CAEDF0000009436	1/2 - 1 Mile West

PHYSICAL SETTING SOURCE MAP - 7298676.2s



- County Boundary
- Major Roads
- Contour Lines
- Earthquake Fault Lines
- Earthquake epicenter, Richter 5 or greater
- Water Wells
- Public Water Supply Wells
- Cluster of Multiple Icons

- Groundwater Flow Direction
- Indeterminate Groundwater Flow at Location
- Groundwater Flow Varies at Location
- Closest Hydrogeological Data
- Oil, gas or related wells

SITE NAME: 1101 California St
 ADDRESS: 1101 California St
 Redlands CA 92374
 LAT/LONG: 34.068616 / 117.227435

CLIENT: Hazard Management Consulting
 CONTACT: Troy Taylor
 INQUIRY #: 7298676.2s
 DATE: April 05, 2023 12:16 pm

GEOCHECK® - PHYSICAL SETTING SOURCE MAP FINDINGS

Map ID
Direction
Distance
Elevation

Database EDR ID Number

A1
SW
0 - 1/8 Mile
Higher

CA WELLS CADWR0000009826

Well ID: 01S03W19J001S Well Type: UNK
 Source: Department of Water Resources
 Other Name: 01S03W19J001S GAMA PFAS Testing: Not Reported
 Groundwater Quality Data: https://gamagroundwater.waterboards.ca.gov/gama/gamamap/public/GamaDataDisplay.asp?dataset=DWR&samp_date=&global_id=&assigned_name=01S03W19J001S&store_num=
 GeoTracker Data: Not Reported

A2
SW
0 - 1/8 Mile
Higher

CA WELLS CADWR0000029728

Well ID: 01S03W19J002S Well Type: UNK
 Source: Department of Water Resources
 Other Name: 01S03W19J002S GAMA PFAS Testing: Not Reported
 Groundwater Quality Data: https://gamagroundwater.waterboards.ca.gov/gama/gamamap/public/GamaDataDisplay.asp?dataset=DWR&samp_date=&global_id=&assigned_name=01S03W19J002S&store_num=
 GeoTracker Data: Not Reported

A3
SW
0 - 1/8 Mile
Higher

CA WELLS CADWR0000013474

Well ID: 01S03W19J003S Well Type: UNK
 Source: Department of Water Resources
 Other Name: 01S03W19J003S GAMA PFAS Testing: Not Reported
 Groundwater Quality Data: https://gamagroundwater.waterboards.ca.gov/gama/gamamap/public/GamaDataDisplay.asp?dataset=DWR&samp_date=&global_id=&assigned_name=01S03W19J003S&store_num=
 GeoTracker Data: Not Reported

B4
NNE
0 - 1/8 Mile
Higher

CA WELLS CAUSGSN00019036

Well ID: USGS-340410117133501 Well Type: UNK
 Source: United States Geological Survey
 Other Name: USGS-340410117133501 GAMA PFAS Testing: Not Reported
 Groundwater Quality Data: https://gamagroundwater.waterboards.ca.gov/gama/gamamap/public/GamaDataDisplay.asp?dataset=USGSNEW&samp_date=&global_id=&assigned_name=USGS-340410117133501&store_num=
 GeoTracker Data: Not Reported

GEOCHECK® - PHYSICAL SETTING SOURCE MAP FINDINGS

Map ID
 Direction
 Distance
 Elevation

Database EDR ID Number

B5
North
0 - 1/8 Mile
Higher

FED USGS USGS40000140499

Organization ID:	USGS-CA		
Organization Name:	USGS California Water Science Center		
Monitor Location:	001S003W19A001S	Type:	Well
Description:	Not Reported	HUC:	18070203
Drainage Area:	Not Reported	Drainage Area Units:	Not Reported
Contrib Drainage Area:	Not Reported	Contrib Drainage Area Unts:	Not Reported
Aquifer:	California Coastal Basin aquifers		
Formation Type:	Not Reported	Aquifer Type:	Not Reported
Construction Date:	Not Reported	Well Depth:	Not Reported
Well Depth Units:	Not Reported	Well Hole Depth:	Not Reported
Well Hole Depth Units:	Not Reported		

C6
West
0 - 1/8 Mile
Lower

FED USGS USGS40000140483

Organization ID:	USGS-CA		
Organization Name:	USGS California Water Science Center		
Monitor Location:	001S003W19J002S	Type:	Well
Description:	Not Reported	HUC:	18070203
Drainage Area:	Not Reported	Drainage Area Units:	Not Reported
Contrib Drainage Area:	Not Reported	Contrib Drainage Area Unts:	Not Reported
Aquifer:	California Coastal Basin aquifers		
Formation Type:	Not Reported	Aquifer Type:	Not Reported
Construction Date:	19060101	Well Depth:	430
Well Depth Units:	ft	Well Hole Depth:	430
Well Hole Depth Units:	ft		

C7
West
0 - 1/8 Mile
Lower

FED USGS USGS40000140487

Organization ID:	USGS-CA		
Organization Name:	USGS California Water Science Center		
Monitor Location:	001S003W19J004S	Type:	Well
Description:	Not Reported	HUC:	18070203
Drainage Area:	Not Reported	Drainage Area Units:	Not Reported
Contrib Drainage Area:	Not Reported	Contrib Drainage Area Unts:	Not Reported
Aquifer:	California Coastal Basin aquifers		
Formation Type:	Not Reported	Aquifer Type:	Not Reported
Construction Date:	19460101	Well Depth:	483
Well Depth Units:	ft	Well Hole Depth:	496
Well Hole Depth Units:	ft		

GEOCHECK® - PHYSICAL SETTING SOURCE MAP FINDINGS

Map ID
 Direction
 Distance
 Elevation

Database EDR ID Number

C8
WNW
0 - 1/8 Mile
Lower

CA WELLS CAUSGSN00005507

Well ID: USGS-340409117134201 Well Type: UNK
 Source: United States Geological Survey
 Other Name: USGS-340409117134201 GAMA PFAS Testing: Not Reported
 Groundwater Quality Data: https://gamagroundwater.waterboards.ca.gov/gama/gamamap/public/GamaDataDisplay.asp?dataset=USGSNEW&samp_date=&global_id=&assigned_name=USGS-340409117134201&store_num=
 GeoTracker Data: Not Reported

C9
WNW
0 - 1/8 Mile
Lower

FED USGS USGS40000140495

Organization ID: USGS-CA
 Organization Name: USGS California Water Science Center
 Monitor Location: 001S003W19J003S Type: Well
 Description: Not Reported HUC: 18070203
 Drainage Area: Not Reported Drainage Area Units: Not Reported
 Contrib Drainage Area: Not Reported Contrib Drainage Area Unts: Not Reported
 Aquifer: California Coastal Basin aquifers
 Formation Type: Not Reported Aquifer Type: Not Reported
 Construction Date: 19060101 Well Depth: 480
 Well Depth Units: ft Well Hole Depth: 480
 Well Hole Depth Units: ft

D10
NW
1/8 - 1/4 Mile
Lower

CA WELLS CAUSGSN00007864

Well ID: USGS-340412117134201 Well Type: UNK
 Source: United States Geological Survey
 Other Name: USGS-340412117134201 GAMA PFAS Testing: Not Reported
 Groundwater Quality Data: https://gamagroundwater.waterboards.ca.gov/gama/gamamap/public/GamaDataDisplay.asp?dataset=USGSNEW&samp_date=&global_id=&assigned_name=USGS-340412117134201&store_num=
 GeoTracker Data: Not Reported

D11
NW
1/8 - 1/4 Mile
Lower

FED USGS USGS40000140509

Organization ID: USGS-CA
 Organization Name: USGS California Water Science Center
 Monitor Location: 001S003W19J001S Type: Well
 Description: Not Reported HUC: 18070203
 Drainage Area: Not Reported Drainage Area Units: Not Reported
 Contrib Drainage Area: Not Reported Contrib Drainage Area Unts: Not Reported
 Aquifer: California Coastal Basin aquifers
 Formation Type: Not Reported Aquifer Type: Not Reported

GEOCHECK® - PHYSICAL SETTING SOURCE MAP FINDINGS

Construction Date:	19460101	Well Depth:	470
Well Depth Units:	ft	Well Hole Depth:	481
Well Hole Depth Units:	ft		

12
North
1/8 - 1/4 Mile
Lower

CA WELLS CADWR0000034976

Well ID:	01S03W19H001S	Well Type:	UNK
Source:	Department of Water Resources		
Other Name:	01S03W19H001S	GAMA PFAS Testing:	Not Reported
Groundwater Quality Data:	https://gamagroundwater.waterboards.ca.gov/gama/gamamap/public/GamaDataDisplay.asp?dataset=DWR&samp_date=&global_id=&assigned_name=01S03W19H001S&store_num=		
GeoTracker Data:	Not Reported		

E13
SSE
1/8 - 1/4 Mile
Higher

CA WELLS CAEDF0000073753

Well ID:	T0607153340-MW-2	Well Type:	MONITORING
Source:	EDF	Other Name:	MW-2
GAMA PFAS Testing:	Not Reported		
Groundwater Quality Data:	https://gamagroundwater.waterboards.ca.gov/gama/gamamap/public/GamaDataDisplay.asp?dataset=EDF&samp_date=&global_id=T0607153340&assigned_name=MW-2&store_num=		
GeoTracker Data:	https://geotracker.waterboards.ca.gov/profile_report.asp?cmd=MWEDFResults&global_id=T0607153340&assigned_name=MW-2		

E14
SSE
1/8 - 1/4 Mile
Higher

CA WELLS CAEDF0000100787

Well ID:	T0607153340-MW-1	Well Type:	MONITORING
Source:	EDF	Other Name:	MW-1
GAMA PFAS Testing:	Not Reported		
Groundwater Quality Data:	https://gamagroundwater.waterboards.ca.gov/gama/gamamap/public/GamaDataDisplay.asp?dataset=EDF&samp_date=&global_id=T0607153340&assigned_name=MW-1&store_num=		
GeoTracker Data:	https://geotracker.waterboards.ca.gov/profile_report.asp?cmd=MWEDFResults&global_id=T0607153340&assigned_name=MW-1		

E15
SSE
1/8 - 1/4 Mile
Higher

CA WELLS CAEDF0000136254

Well ID:	T0607153340-MW-3	Well Type:	MONITORING
Source:	EDF	Other Name:	MW-3
GAMA PFAS Testing:	Not Reported		
Groundwater Quality Data:	https://gamagroundwater.waterboards.ca.gov/gama/gamamap/public/GamaDataDisplay.asp?dataset=EDF&samp_date=&global_id=T0607153340&assigned_name=MW-3&store_num=		
GeoTracker Data:	https://geotracker.waterboards.ca.gov/profile_report.asp?cmd=MWEDFResults&global_id=T0607153340&assigned_name=MW-3		

GEOCHECK® - PHYSICAL SETTING SOURCE MAP FINDINGS

Map ID
Direction
Distance
Elevation

Database EDR ID Number

E16
SSE
1/8 - 1/4 Mile
Higher

CA WELLS CAEDF0000063457

Well ID:	T0607153340-MW-4	Well Type:	MONITORING
Source:	EDF	Other Name:	MW-4
GAMA PFAS Testing:	Not Reported		
Groundwater Quality Data:	https://gamagroundwater.waterboards.ca.gov/gama/gamamap/public/GamaDataDisplay.asp?dataset=EDF&samp_date=&global_id=T0607153340&assigned_name=MW-4&store_num=		
GeoTracker Data:	https://geotracker.waterboards.ca.gov/profile_report.asp?cmd=MWEDFResults&global_id=T0607153340&assigned_name=MW-4		

F17
NW
1/4 - 1/2 Mile
Lower

CA WELLS CADWR0000037316

Well ID:	01S03W19G001S	Well Type:	UNK
Source:	Department of Water Resources		
Other Name:	01S03W19G001S	GAMA PFAS Testing:	Not Reported
Groundwater Quality Data:	https://gamagroundwater.waterboards.ca.gov/gama/gamamap/public/GamaDataDisplay.asp?dataset=DWR&samp_date=&global_id=&assigned_name=01S03W19G001S&store_num=		
GeoTracker Data:	Not Reported		

F18
WNW
1/4 - 1/2 Mile
Lower

CA WELLS CAUSGSN00008668

Well ID:	USGS-340418117135701	Well Type:	UNK
Source:	United States Geological Survey		
Other Name:	USGS-340418117135701	GAMA PFAS Testing:	Not Reported
Groundwater Quality Data:	https://gamagroundwater.waterboards.ca.gov/gama/gamamap/public/GamaDataDisplay.asp?dataset=USGSNEW&samp_date=&global_id=&assigned_name=USGS-340418117135701&store_num=		
GeoTracker Data:	Not Reported		

F19
WNW
1/4 - 1/2 Mile
Lower

CA WELLS CAUSGSN00003872

Well ID:	USGS-340418117135702	Well Type:	UNK
Source:	United States Geological Survey		
Other Name:	USGS-340418117135702	GAMA PFAS Testing:	Not Reported
Groundwater Quality Data:	https://gamagroundwater.waterboards.ca.gov/gama/gamamap/public/GamaDataDisplay.asp?dataset=USGSNEW&samp_date=&global_id=&assigned_name=USGS-340418117135702&store_num=		
GeoTracker Data:	Not Reported		

GEOCHECK® - PHYSICAL SETTING SOURCE MAP FINDINGS

Map ID
 Direction
 Distance
 Elevation

Database EDR ID Number

G20
WNW
1/4 - 1/2 Mile
Lower

FED USGS USGS40000140552

Organization ID:	USGS-CA		
Organization Name:	USGS California Water Science Center		
Monitor Location:	HOLE-04 LYSIMETER AT 45		
Type:	Well: Test hole not completed as a well		
Description:	Not Reported	HUC:	18070203
Drainage Area:	Not Reported	Drainage Area Units:	Not Reported
Contrib Drainage Area:	Not Reported	Contrib Drainage Area Unts:	Not Reported
Aquifer:	California Coastal Basin aquifers		
Formation Type:	Not Reported	Aquifer Type:	Not Reported
Construction Date:	Not Reported	Well Depth:	Not Reported
Well Depth Units:	Not Reported	Well Hole Depth:	Not Reported
Well Hole Depth Units:	Not Reported		

G21
WNW
1/4 - 1/2 Mile
Lower

FED USGS USGS40000140553

Organization ID:	USGS-CA		
Organization Name:	USGS California Water Science Center		
Monitor Location:	HOLE-04 LYSIMETER AT 110		
Type:	Well: Test hole not completed as a well		
Description:	Not Reported	HUC:	18070203
Drainage Area:	Not Reported	Drainage Area Units:	Not Reported
Contrib Drainage Area:	Not Reported	Contrib Drainage Area Unts:	Not Reported
Aquifer:	California Coastal Basin aquifers		
Formation Type:	Not Reported	Aquifer Type:	Not Reported
Construction Date:	Not Reported	Well Depth:	Not Reported
Well Depth Units:	Not Reported	Well Hole Depth:	Not Reported
Well Hole Depth Units:	Not Reported		

22
South
1/4 - 1/2 Mile
Higher

FED USGS USGS40000140388

Organization ID:	USGS-CA		
Organization Name:	USGS California Water Science Center		
Monitor Location:	001S003W29D003S	Type:	Well
Description:	Not Reported	HUC:	18070203
Drainage Area:	Not Reported	Drainage Area Units:	Not Reported
Contrib Drainage Area:	Not Reported	Contrib Drainage Area Unts:	Not Reported
Aquifer:	California Coastal Basin aquifers		
Formation Type:	Not Reported	Aquifer Type:	Not Reported
Construction Date:	19570101	Well Depth:	Not Reported
Well Depth Units:	Not Reported	Well Hole Depth:	463
Well Hole Depth Units:	ft		

GEOCHECK® - PHYSICAL SETTING SOURCE MAP FINDINGS

Map ID
 Direction
 Distance
 Elevation

Database EDR ID Number

H23
West
 1/4 - 1/2 Mile
Lower

CA WELLS CADDW0000002592

Well ID:	3610037-027	Well Type:	MUNICIPAL
Source:	Department of Health Services		
Other Name:	MISSION WELL - INACTIVE	GAMA PFAS Testing:	Not Reported
Groundwater Quality Data:	https://gamagroundwater.waterboards.ca.gov/gama/gamamap/public/GamaDataDisplay.asp?dataset=DHS&samp_date=&global_id=&assigned_name=3610037-027&store_num=		
GeoTracker Data:	Not Reported		

H24
West
 1/4 - 1/2 Mile
Lower

CA WELLS CADWR9000006607

State Well #:	01S03W19L001S	Station ID:	25825
Well Name:	Not Reported	Basin Name:	San Bernardino
Well Use:	Unknown	Well Type:	Unknown
Well Depth:	0	Well Completion Rpt #:	Not Reported

H25
West
 1/4 - 1/2 Mile
Lower

CA WELLS CAUSGSN00012783

Well ID:	USGS-340407117140401	Well Type:	UNK
Source:	United States Geological Survey		
Other Name:	USGS-340407117140401	GAMA PFAS Testing:	Not Reported
Groundwater Quality Data:	https://gamagroundwater.waterboards.ca.gov/gama/gamamap/public/GamaDataDisplay.asp?dataset=USGSNEW&samp_date=&global_id=&assigned_name=USGS-340407117140401&store_num=		
GeoTracker Data:	Not Reported		

H26
West
 1/4 - 1/2 Mile
Lower

FED USGS USGS40000140484

Organization ID:	USGS-CA		
Organization Name:	USGS California Water Science Center		
Monitor Location:	001S003W19L001S	Type:	Well
Description:	Not Reported	HUC:	18070203
Drainage Area:	Not Reported	Drainage Area Units:	Not Reported
Contrib Drainage Area:	Not Reported	Contrib Drainage Area Unts:	Not Reported
Aquifer:	California Coastal Basin aquifers		
Formation Type:	Not Reported	Aquifer Type:	Not Reported
Construction Date:	19190101	Well Depth:	550
Well Depth Units:	ft	Well Hole Depth:	550
Well Hole Depth Units:	ft		

Ground water levels, Number of Measurements:	4	Level reading date:	2004-10-25
Feet below surface:	153.44	Feet to sea level:	Not Reported

GEOCHECK® - PHYSICAL SETTING SOURCE MAP FINDINGS

Note:	Not Reported		
Level reading date:	2004-04-21	Feet below surface:	145.40
Feet to sea level:	Not Reported	Note:	Not Reported
Level reading date:	2003-10-23	Feet below surface:	156.75
Feet to sea level:	Not Reported	Note:	Not Reported
Level reading date:	2003-07-03	Feet below surface:	155.69
Feet to sea level:	Not Reported	Note:	Not Reported

27
North
1/4 - 1/2 Mile
Lower

CA WELLS CADWR0000033303

Well ID:	01S03W19A001S	Well Type:	UNK
Source:	Department of Water Resources		
Other Name:	01S03W19A001S	GAMA PFAS Testing:	Not Reported
Groundwater Quality Data:	https://gamagroundwater.waterboards.ca.gov/gama/gamamap/public/GamaDataDisplay.asp?dataset=DWR&samp_date=&global_id=&assigned_name=01S03W19A001S&store_num=		
GeoTracker Data:	Not Reported		

H28
West
1/4 - 1/2 Mile
Lower

CA WELLS 817

Seq:	817	Prim sta c:	01S/03W-19L?A S
Frds no:	3610037027	County:	36
District:	13	User id:	TAN
System no:	3610037	Water type:	G
Source nam:	MISSION WELL	Station ty:	WELL/AMBNT
Latitude:	340407.0	Longitude:	1171405.0
Precision:	3	Status:	AR
Comment 1:	CHLORINATED	Comment 2:	Not Reported
Comment 3:	Not Reported	Comment 4:	Not Reported
Comment 5:	Not Reported	Comment 6:	Not Reported
Comment 7:	Not Reported		
System no:	3610037	System nam:	Redlands City Mud-Water Div
Hqname:	Not Reported	Address:	PO BOX 3005
City:	REDLANDS	State:	CA
Zip:	92373	Zip ext:	Not Reported
Pop serv:	69300	Connection:	18447
Area serve:	REDLANDS		

I29
NW
1/4 - 1/2 Mile
Lower

FED USGS USGS40000140603

Organization ID:	USGS-CA		
Organization Name:	USGS California Water Science Center		
Monitor Location:	001S003W19G002S	Type:	Well
Description:	Not Reported	HUC:	18070203
Drainage Area:	Not Reported	Drainage Area Units:	Not Reported
Contrib Drainage Area:	Not Reported	Contrib Drainage Area Unts:	Not Reported

GEOCHECK® - PHYSICAL SETTING SOURCE MAP FINDINGS

Aquifer:	California Coastal Basin aquifers	Aquifer Type:	Not Reported
Formation Type:	Not Reported	Well Depth:	Not Reported
Construction Date:	Not Reported	Well Hole Depth:	Not Reported
Well Depth Units:	Not Reported		
Well Hole Depth Units:	Not Reported		

Ground water levels, Number of Measurements:	333	Level reading date:	2003-04-22
Feet below surface:	Not Reported	Feet to sea level:	Not Reported
Note:	The well was destroyed (no water level is recorded).		

Level reading date:	2002-10-30	Feet below surface:	142.54
Feet to sea level:	Not Reported	Note:	Not Reported

Level reading date:	2002-04-08	Feet below surface:	130.22
Feet to sea level:	Not Reported	Note:	Not Reported

Level reading date:	2001-10-25	Feet below surface:	128.95
Feet to sea level:	Not Reported	Note:	Not Reported

Level reading date:	2001-04-16	Feet below surface:	118.01
Feet to sea level:	Not Reported	Note:	Not Reported

Level reading date:	2000-10-24	Feet below surface:	122.42
Feet to sea level:	Not Reported	Note:	Not Reported

Level reading date:	2000-04-12	Feet below surface:	112.17
Feet to sea level:	Not Reported	Note:	Not Reported

Level reading date:	1999-10-18	Feet below surface:	115.50
Feet to sea level:	Not Reported	Note:	Not Reported

Level reading date:	1999-04-14	Feet below surface:	105.50
Feet to sea level:	Not Reported	Note:	Not Reported

Level reading date:	1998-10-21	Feet below surface:	112.42
Feet to sea level:	Not Reported	Note:	Not Reported

Level reading date:	1998-04-14	Feet below surface:	109.19
Feet to sea level:	Not Reported	Note:	Not Reported

Level reading date:	1997-10-28	Feet below surface:	124.49
Feet to sea level:	Not Reported	Note:	Not Reported

Level reading date:	1997-04-14	Feet below surface:	116.71
Feet to sea level:	Not Reported	Note:	Not Reported

Level reading date:	1996-10-10	Feet below surface:	124.50
Feet to sea level:	Not Reported	Note:	Not Reported

Level reading date:	1996-04-25	Feet below surface:	116.56
Feet to sea level:	Not Reported	Note:	Not Reported

Level reading date:	1995-10-24	Feet below surface:	120.91
Feet to sea level:	Not Reported	Note:	Not Reported

Level reading date:	1995-04-18	Feet below surface:	118.86
Feet to sea level:	Not Reported	Note:	Not Reported

Level reading date:	1994-10-25	Feet below surface:	129.48
Feet to sea level:	Not Reported		
Note:	A nearby site that taps the same aquifer was being pumped.		

GEOCHECK® - PHYSICAL SETTING SOURCE MAP FINDINGS

Level reading date:	1994-04-20	Feet below surface:	120.60
Feet to sea level:	Not Reported		
Note:	A nearby site that taps the same aquifer was being pumped.		
Level reading date:	1993-10-19	Feet below surface:	124.58
Feet to sea level:	Not Reported		
Note:	A nearby site that taps the same aquifer had been pumped recently.		
Level reading date:	1993-04-12	Feet below surface:	119.79
Feet to sea level:	Not Reported		
Note:	A nearby site that taps the same aquifer was being pumped.		
Level reading date:	1992-10-31	Feet below surface:	132.30
Feet to sea level:	Not Reported		
Note:	A nearby site that taps the same aquifer had been pumped recently.		
Level reading date:	1992-06-12	Feet below surface:	122.68
Feet to sea level:	Not Reported		
Note:	A nearby site that taps the same aquifer was being pumped.		
Level reading date:	1991-12-02	Feet below surface:	126.86
Feet to sea level:	Not Reported		
Note:	A nearby site that taps the same aquifer was being pumped.		
Level reading date:	1990-12-03	Feet below surface:	111.82
Feet to sea level:	Not Reported	Note:	Not Reported
Level reading date:	1990-06-25	Feet below surface:	102.62
Feet to sea level:	Not Reported	Note:	Not Reported
Level reading date:	1989-11-28	Feet below surface:	99.96
Feet to sea level:	Not Reported		
Note:	A nearby site that taps the same aquifer was being pumped.		
Level reading date:	1989-09-21	Feet below surface:	98.40
Feet to sea level:	Not Reported	Note:	Not Reported
Level reading date:	1988-11-29	Feet below surface:	89.57
Feet to sea level:	Not Reported	Note:	Not Reported
Level reading date:	1988-07-06	Feet below surface:	84.46
Feet to sea level:	Not Reported		
Note:	A nearby site that taps the same aquifer was being pumped.		
Level reading date:	1987-12-08	Feet below surface:	76.96
Feet to sea level:	Not Reported	Note:	Not Reported
Level reading date:	1987-06-16	Feet below surface:	75.55
Feet to sea level:	Not Reported	Note:	Not Reported
Level reading date:	1987-04-28	Feet below surface:	78.40
Feet to sea level:	Not Reported	Note:	Not Reported
Level reading date:	1982-01-12	Feet below surface:	90.2
Feet to sea level:	Not Reported	Note:	Not Reported
Level reading date:	1981-10-22	Feet below surface:	90.9
Feet to sea level:	Not Reported	Note:	Not Reported
Level reading date:	1981-08-15	Feet below surface:	93.0
Feet to sea level:	Not Reported	Note:	Not Reported

GEOCHECK® - PHYSICAL SETTING SOURCE MAP FINDINGS

Level reading date:	1981-07-22	Feet below surface:	93.6
Feet to sea level:	Not Reported	Note:	Not Reported
Level reading date:	1981-06-16	Feet below surface:	93.9
Feet to sea level:	Not Reported	Note:	Not Reported
Level reading date:	1981-06-15	Feet below surface:	90.9
Feet to sea level:	Not Reported	Note:	Not Reported
Level reading date:	1981-05-16	Feet below surface:	92.7
Feet to sea level:	Not Reported	Note:	Not Reported
Level reading date:	1981-03-13	Feet below surface:	89.3
Feet to sea level:	Not Reported	Note:	Not Reported
Level reading date:	1981-02-19	Feet below surface:	88.6
Feet to sea level:	Not Reported	Note:	Not Reported
Level reading date:	1981-02-18	Feet below surface:	88.6
Feet to sea level:	Not Reported	Note:	Not Reported
Level reading date:	1981-01-16	Feet below surface:	91.4
Feet to sea level:	Not Reported	Note:	Not Reported
Level reading date:	1980-12-18	Feet below surface:	93.6
Feet to sea level:	Not Reported	Note:	Not Reported
Level reading date:	1980-11-26	Feet below surface:	98.6
Feet to sea level:	Not Reported	Note:	Not Reported
Level reading date:	1980-10-24	Feet below surface:	100.7
Feet to sea level:	Not Reported	Note:	Not Reported
Level reading date:	1980-09-18	Feet below surface:	103.3
Feet to sea level:	Not Reported	Note:	Not Reported
Level reading date:	1980-08-14	Feet below surface:	105.7
Feet to sea level:	Not Reported	Note:	Not Reported
Level reading date:	1980-07-23	Feet below surface:	107.3
Feet to sea level:	Not Reported	Note:	Not Reported
Level reading date:	1980-06-13	Feet below surface:	102.9
Feet to sea level:	Not Reported	Note:	Not Reported
Level reading date:	1980-05-15	Feet below surface:	102.0
Feet to sea level:	Not Reported	Note:	Not Reported
Level reading date:	1980-04-16	Feet below surface:	104.8
Feet to sea level:	Not Reported	Note:	Not Reported
Level reading date:	1980-03-14	Feet below surface:	106.4
Feet to sea level:	Not Reported	Note:	Not Reported
Level reading date:	1980-02-12	Feet below surface:	116.8
Feet to sea level:	Not Reported	Note:	Not Reported
Level reading date:	1980-01-21	Feet below surface:	116.4
Feet to sea level:	Not Reported	Note:	Not Reported
Level reading date:	1979-12-17	Feet below surface:	123.2
Feet to sea level:	Not Reported	Note:	Not Reported

GEOCHECK® - PHYSICAL SETTING SOURCE MAP FINDINGS

Level reading date:	1979-11-17	Feet below surface:	Not Reported
Feet to sea level:	Not Reported	Note:	The site was being pumped.
Level reading date:	1979-10-11	Feet below surface:	137.4
Feet to sea level:	Not Reported	Note:	Not Reported
Level reading date:	1979-09-13	Feet below surface:	137.9
Feet to sea level:	Not Reported	Note:	Not Reported
Level reading date:	1979-08-09	Feet below surface:	141.6
Feet to sea level:	Not Reported	Note:	Not Reported
Level reading date:	1979-07-11	Feet below surface:	142.7
Feet to sea level:	Not Reported	Note:	Not Reported
Level reading date:	1979-06-13	Feet below surface:	Not Reported
Feet to sea level:	Not Reported	Note:	The site was being pumped.
Level reading date:	1979-05-18	Feet below surface:	144.5
Feet to sea level:	Not Reported	Note:	Not Reported
Level reading date:	1979-04-11	Feet below surface:	122.2
Feet to sea level:	Not Reported	Note:	Not Reported
Level reading date:	1979-03-15	Feet below surface:	152.9
Feet to sea level:	Not Reported	Note:	Not Reported
Level reading date:	1979-02-20	Feet below surface:	155.3
Feet to sea level:	Not Reported	Note:	Not Reported
Level reading date:	1979-01-18	Feet below surface:	163.9
Feet to sea level:	Not Reported	Note:	Not Reported
Level reading date:	1978-12-14	Feet below surface:	169.3
Feet to sea level:	Not Reported	Note:	Not Reported
Level reading date:	1978-11-16	Feet below surface:	156.7
Feet to sea level:	Not Reported	Note:	Not Reported
Level reading date:	1978-10-12	Feet below surface:	157.7
Feet to sea level:	Not Reported	Note:	Not Reported
Level reading date:	1978-09-14	Feet below surface:	160.7
Feet to sea level:	Not Reported	Note:	Not Reported
Level reading date:	1978-08-11	Feet below surface:	Not Reported
Feet to sea level:	Not Reported	Note:	The site was being pumped.
Level reading date:	1978-07-12	Feet below surface:	Not Reported
Feet to sea level:	Not Reported	Note:	The site was being pumped.
Level reading date:	1978-06-15	Feet below surface:	168.0
Feet to sea level:	Not Reported	Note:	Not Reported
Level reading date:	1978-05-11	Feet below surface:	140.8
Feet to sea level:	Not Reported	Note:	Not Reported
Level reading date:	1978-04-12	Feet below surface:	141.9
Feet to sea level:	Not Reported	Note:	Not Reported
Level reading date:	1978-03-16	Feet below surface:	146.3
Feet to sea level:	Not Reported	Note:	Not Reported

GEOCHECK® - PHYSICAL SETTING SOURCE MAP FINDINGS

Level reading date:	1978-02-16	Feet below surface:	143.5
Feet to sea level:	Not Reported	Note:	Not Reported
Level reading date:	1978-01-15	Feet below surface:	151.7
Feet to sea level:	Not Reported	Note:	Not Reported
Level reading date:	1977-12-14	Feet below surface:	161.9
Feet to sea level:	Not Reported	Note:	Not Reported
Level reading date:	1977-11-15	Feet below surface:	171.3
Feet to sea level:	Not Reported	Note:	Not Reported
Level reading date:	1977-10-11	Feet below surface:	168.3
Feet to sea level:	Not Reported	Note:	Not Reported
Level reading date:	1977-09-23	Feet below surface:	190.9
Feet to sea level:	Not Reported	Note:	The site was being pumped.
Level reading date:	1977-07-08	Feet below surface:	189.2
Feet to sea level:	Not Reported	Note:	The site was being pumped.
Level reading date:	1977-06-08	Feet below surface:	170.1
Feet to sea level:	Not Reported	Note:	The site was being pumped.
Level reading date:	1977-05-11	Feet below surface:	156.9
Feet to sea level:	Not Reported	Note:	Not Reported
Level reading date:	1977-04-14	Feet below surface:	174.6
Feet to sea level:	Not Reported	Note:	The site was being pumped.
Level reading date:	1977-03-10	Feet below surface:	169.7
Feet to sea level:	Not Reported	Note:	The site was being pumped.
Level reading date:	1977-02-11	Feet below surface:	163.3
Feet to sea level:	Not Reported	Note:	The site was being pumped.
Level reading date:	1977-01-19	Feet below surface:	151.0
Feet to sea level:	Not Reported	Note:	Not Reported
Level reading date:	1976-12-16	Feet below surface:	157.8
Feet to sea level:	Not Reported	Note:	The site was being pumped.
Level reading date:	1976-11-18	Feet below surface:	179.2
Feet to sea level:	Not Reported	Note:	Not Reported
Level reading date:	1976-10-16	Feet below surface:	179.1
Feet to sea level:	Not Reported	Note:	Not Reported
Level reading date:	1976-09-10	Feet below surface:	175.2
Feet to sea level:	Not Reported	Note:	Not Reported
Level reading date:	1976-08-17	Feet below surface:	173.6
Feet to sea level:	Not Reported	Note:	Not Reported
Level reading date:	1976-07-15	Feet below surface:	179.3
Feet to sea level:	Not Reported	Note:	Not Reported
Level reading date:	1976-06-16	Feet below surface:	172.8
Feet to sea level:	Not Reported	Note:	Not Reported
Level reading date:	1976-06-11	Feet below surface:	170.0
Feet to sea level:	Not Reported	Note:	Not Reported

GEOCHECK® - PHYSICAL SETTING SOURCE MAP FINDINGS

Level reading date:	1976-05-15	Feet below surface:	175.7
Feet to sea level:	Not Reported	Note:	Not Reported
Level reading date:	1976-03-13	Feet below surface:	173.9
Feet to sea level:	Not Reported	Note:	Not Reported
Level reading date:	1976-02-12	Feet below surface:	170.6
Feet to sea level:	Not Reported	Note:	Not Reported
Level reading date:	1976-01-16	Feet below surface:	177.8
Feet to sea level:	Not Reported	Note:	Not Reported
Level reading date:	1975-12-11	Feet below surface:	187.0
Feet to sea level:	Not Reported	Note:	Not Reported
Level reading date:	1975-11-13	Feet below surface:	198.4
Feet to sea level:	Not Reported	Note:	The site was being pumped.
Level reading date:	1975-10-10	Feet below surface:	175.2
Feet to sea level:	Not Reported	Note:	Not Reported
Level reading date:	1975-09-18	Feet below surface:	177.7
Feet to sea level:	Not Reported	Note:	Not Reported
Level reading date:	1975-08-14	Feet below surface:	172.6
Feet to sea level:	Not Reported	Note:	Not Reported
Level reading date:	1975-07-10	Feet below surface:	171.9
Feet to sea level:	Not Reported	Note:	Not Reported
Level reading date:	1975-06-13	Feet below surface:	169.3
Feet to sea level:	Not Reported	Note:	Not Reported
Level reading date:	1975-05-15	Feet below surface:	167.3
Feet to sea level:	Not Reported	Note:	Not Reported
Level reading date:	1975-04-11	Feet below surface:	160.7
Feet to sea level:	Not Reported	Note:	Not Reported
Level reading date:	1975-03-13	Feet below surface:	161.1
Feet to sea level:	Not Reported	Note:	Not Reported
Level reading date:	1975-02-12	Feet below surface:	163.6
Feet to sea level:	Not Reported	Note:	Not Reported
Level reading date:	1975-01-16	Feet below surface:	164.1
Feet to sea level:	Not Reported	Note:	Not Reported
Level reading date:	1974-12-23	Feet below surface:	164.7
Feet to sea level:	Not Reported	Note:	Not Reported
Level reading date:	1974-11-28	Feet below surface:	163.8
Feet to sea level:	Not Reported	Note:	Not Reported
Level reading date:	1971-03-22	Feet below surface:	Not Reported
Feet to sea level:	Not Reported	Note:	The site was being pumped.
Level reading date:	1970-09-10	Feet below surface:	184.6
Feet to sea level:	Not Reported	Note:	Not Reported
Level reading date:	1970-07-28	Feet below surface:	Not Reported
Feet to sea level:	Not Reported	Note:	The site was being pumped.

GEOCHECK® - PHYSICAL SETTING SOURCE MAP FINDINGS

Level reading date:	1970-06-18	Feet below surface:	Not Reported
Feet to sea level:	Not Reported	Note:	The site was being pumped.
Level reading date:	1970-05-16	Feet below surface:	Not Reported
Feet to sea level:	Not Reported	Note:	The site was being pumped.
Level reading date:	1970-04-25	Feet below surface:	156.9
Feet to sea level:	Not Reported	Note:	Not Reported
Level reading date:	1969-08-12	Feet below surface:	Not Reported
Feet to sea level:	Not Reported	Note:	The site was being pumped.
Level reading date:	1968-01-04	Feet below surface:	203.3
Feet to sea level:	Not Reported	Note:	The site was being pumped.
Level reading date:	1967-12-02	Feet below surface:	187.8
Feet to sea level:	Not Reported	Note:	Not Reported
Level reading date:	1967-11-18	Feet below surface:	216.8
Feet to sea level:	Not Reported	Note:	The site was being pumped.
Level reading date:	1967-10-21	Feet below surface:	215.6
Feet to sea level:	Not Reported	Note:	The site was being pumped.
Level reading date:	1966-09-27	Feet below surface:	Not Reported
Feet to sea level:	Not Reported	Note:	The site was being pumped.
Level reading date:	1966-08-31	Feet below surface:	Not Reported
Feet to sea level:	Not Reported	Note:	The site was being pumped.
Level reading date:	1966-08-02	Feet below surface:	Not Reported
Feet to sea level:	Not Reported	Note:	The site was being pumped.
Level reading date:	1966-07-01	Feet below surface:	224.7
Feet to sea level:	Not Reported	Note:	The site was being pumped.
Level reading date:	1966-05-28	Feet below surface:	213.3
Feet to sea level:	Not Reported	Note:	The site was being pumped.
Level reading date:	1966-04-07	Feet below surface:	223.3
Feet to sea level:	Not Reported	Note:	Not Reported
Level reading date:	1966-02-25	Feet below surface:	201.5
Feet to sea level:	Not Reported	Note:	The site was being pumped.
Level reading date:	1966-01-19	Feet below surface:	186.1
Feet to sea level:	Not Reported	Note:	Not Reported
Level reading date:	1965-12-30	Feet below surface:	186.0
Feet to sea level:	Not Reported	Note:	Not Reported
Level reading date:	1965-12-03	Feet below surface:	191.6
Feet to sea level:	Not Reported	Note:	Not Reported
Level reading date:	1965-10-28	Feet below surface:	Not Reported
Feet to sea level:	Not Reported	Note:	The site was being pumped.
Level reading date:	1965-09-28	Feet below surface:	222.1
Feet to sea level:	Not Reported	Note:	The site was being pumped.
Level reading date:	1965-08-25	Feet below surface:	Not Reported
Feet to sea level:	Not Reported	Note:	The site was being pumped.

GEOCHECK® - PHYSICAL SETTING SOURCE MAP FINDINGS

Level reading date:	1965-06-02	Feet below surface:	Not Reported
Feet to sea level:	Not Reported	Note:	The site was being pumped.
Level reading date:	1965-05-04	Feet below surface:	195.0
Feet to sea level:	Not Reported	Note:	The site had been pumped recently.
Level reading date:	1965-03-24	Feet below surface:	198.8
Feet to sea level:	Not Reported	Note:	The site was being pumped.
Level reading date:	1965-02-26	Feet below surface:	204.0
Feet to sea level:	Not Reported	Note:	The site was being pumped.
Level reading date:	1964-10-30	Feet below surface:	209.8
Feet to sea level:	Not Reported	Note:	The site was being pumped.
Level reading date:	1964-08-21	Feet below surface:	Not Reported
Feet to sea level:	Not Reported	Note:	The site was being pumped.
Level reading date:	1964-06-27	Feet below surface:	210.5
Feet to sea level:	Not Reported	Note:	Not Reported
Level reading date:	1964-05-29	Feet below surface:	Not Reported
Feet to sea level:	Not Reported	Note:	The site was being pumped.
Level reading date:	1964-04-07	Feet below surface:	169.9
Feet to sea level:	Not Reported	Note:	Not Reported
Level reading date:	1964-03-26	Feet below surface:	174.1
Feet to sea level:	Not Reported	Note:	Not Reported
Level reading date:	1964-02-25	Feet below surface:	Not Reported
Feet to sea level:	Not Reported	Note:	The site was being pumped.
Level reading date:	1963-11-24	Feet below surface:	159.3
Feet to sea level:	Not Reported	Note:	Not Reported
Level reading date:	1963-09-27	Feet below surface:	161.3
Feet to sea level:	Not Reported	Note:	Not Reported
Level reading date:	1963-08-28	Feet below surface:	164.0
Feet to sea level:	Not Reported	Note:	Not Reported
Level reading date:	1963-07-31	Feet below surface:	151.0
Feet to sea level:	Not Reported	Note:	Not Reported
Level reading date:	1963-06-27	Feet below surface:	149.1
Feet to sea level:	Not Reported	Note:	Not Reported
Level reading date:	1963-05-29	Feet below surface:	149.9
Feet to sea level:	Not Reported	Note:	Not Reported
Level reading date:	1963-04-26	Feet below surface:	145.1
Feet to sea level:	Not Reported		
Note:	Other conditions existed that would affect the measured water level.		
Level reading date:	1963-03-18	Feet below surface:	154.1
Feet to sea level:	Not Reported	Note:	Not Reported
Level reading date:	1963-02-26	Feet below surface:	Not Reported
Feet to sea level:	Not Reported	Note:	The site was being pumped.
Level reading date:	1963-01-25	Feet below surface:	Not Reported

GEOCHECK® - PHYSICAL SETTING SOURCE MAP FINDINGS

Feet to sea level:	Not Reported	Note:	The site was being pumped.
Level reading date:	1962-10-26	Feet below surface:	160.3
Feet to sea level:	Not Reported	Note:	Not Reported
Level reading date:	1961-12-21	Feet below surface:	144.9
Feet to sea level:	Not Reported	Note:	Not Reported
Level reading date:	1961-11-28	Feet below surface:	146.0
Feet to sea level:	Not Reported	Note:	Not Reported
Level reading date:	1961-09-29	Feet below surface:	146.0
Feet to sea level:	Not Reported	Note:	Not Reported
Level reading date:	1961-07-13	Feet below surface:	143.3
Feet to sea level:	Not Reported	Note:	Not Reported
Level reading date:	1961-06-15	Feet below surface:	140.1
Feet to sea level:	Not Reported	Note:	Not Reported
Level reading date:	1961-05-24	Feet below surface:	137.9
Feet to sea level:	Not Reported	Note:	Not Reported
Level reading date:	1961-04-18	Feet below surface:	136.0
Feet to sea level:	Not Reported	Note:	Not Reported
Level reading date:	1961-03-10	Feet below surface:	132.8
Feet to sea level:	Not Reported	Note:	Not Reported
Level reading date:	1961-02-20	Feet below surface:	133.5
Feet to sea level:	Not Reported	Note:	Not Reported
Level reading date:	1961-01-27	Feet below surface:	131.8
Feet to sea level:	Not Reported	Note:	Not Reported
Level reading date:	1960-12-27	Feet below surface:	132.4
Feet to sea level:	Not Reported	Note:	Not Reported
Level reading date:	1960-11-28	Feet below surface:	131.0
Feet to sea level:	Not Reported	Note:	Not Reported
Level reading date:	1960-10-06	Feet below surface:	132.6
Feet to sea level:	Not Reported	Note:	Not Reported
Level reading date:	1960-08-02	Feet below surface:	195.7
Feet to sea level:	Not Reported	Note:	The site was being pumped.
Level reading date:	1960-07-05	Feet below surface:	Not Reported
Feet to sea level:	Not Reported	Note:	The site was being pumped.
Level reading date:	1960-05-31	Feet below surface:	Not Reported
Feet to sea level:	Not Reported	Note:	The site was being pumped.
Level reading date:	1960-03-23	Feet below surface:	119.1
Feet to sea level:	Not Reported	Note:	Not Reported
Level reading date:	1960-02-25	Feet below surface:	117.0
Feet to sea level:	Not Reported	Note:	Not Reported
Level reading date:	1960-01-13	Feet below surface:	118.1
Feet to sea level:	Not Reported	Note:	Not Reported

GEOCHECK® - PHYSICAL SETTING SOURCE MAP FINDINGS

Level reading date:	1959-12-03	Feet below surface:	132.6
Feet to sea level:	Not Reported	Note:	Not Reported
Level reading date:	1959-10-20	Feet below surface:	128.9
Feet to sea level:	Not Reported	Note:	Not Reported
Level reading date:	1959-09-17	Feet below surface:	130.9
Feet to sea level:	Not Reported	Note:	Not Reported
Level reading date:	1959-08-06	Feet below surface:	Not Reported
Feet to sea level:	Not Reported	Note:	The site was being pumped.
Level reading date:	1959-07-14	Feet below surface:	126.9
Feet to sea level:	Not Reported	Note:	Not Reported
Level reading date:	1959-06-10	Feet below surface:	120.9
Feet to sea level:	Not Reported	Note:	Not Reported
Level reading date:	1959-04-14	Feet below surface:	114.8
Feet to sea level:	Not Reported	Note:	Not Reported
Level reading date:	1959-03-13	Feet below surface:	109.7
Feet to sea level:	Not Reported	Note:	Not Reported
Level reading date:	1959-01-29	Feet below surface:	114.5
Feet to sea level:	Not Reported	Note:	Not Reported
Level reading date:	1958-12-23	Feet below surface:	117.0
Feet to sea level:	Not Reported	Note:	Not Reported
Level reading date:	1958-10-07	Feet below surface:	120.2
Feet to sea level:	Not Reported	Note:	Not Reported
Level reading date:	1958-09-10	Feet below surface:	119.4
Feet to sea level:	Not Reported	Note:	Not Reported
Level reading date:	1958-07-21	Feet below surface:	116.3
Feet to sea level:	Not Reported	Note:	Not Reported
Level reading date:	1958-06-12	Feet below surface:	112.4
Feet to sea level:	Not Reported	Note:	Not Reported
Level reading date:	1958-05-09	Feet below surface:	109.9
Feet to sea level:	Not Reported	Note:	Not Reported
Level reading date:	1958-04-10	Feet below surface:	98.4
Feet to sea level:	Not Reported	Note:	Not Reported
Level reading date:	1958-03-10	Feet below surface:	105.7
Feet to sea level:	Not Reported	Note:	Not Reported
Level reading date:	1958-02-10	Feet below surface:	112.8
Feet to sea level:	Not Reported	Note:	Not Reported
Level reading date:	1958-01-11	Feet below surface:	113.1
Feet to sea level:	Not Reported	Note:	Not Reported
Level reading date:	1957-12-03	Feet below surface:	116.8
Feet to sea level:	Not Reported	Note:	Not Reported
Level reading date:	1957-11-07	Feet below surface:	116.6
Feet to sea level:	Not Reported	Note:	Not Reported

GEOCHECK® - PHYSICAL SETTING SOURCE MAP FINDINGS

Level reading date:	1957-10-01	Feet below surface:	128.0
Feet to sea level:	Not Reported	Note:	The site was being pumped.
Level reading date:	1957-07-23	Feet below surface:	128.7
Feet to sea level:	Not Reported	Note:	The site was being pumped.
Level reading date:	1957-04-05	Feet below surface:	107.6
Feet to sea level:	Not Reported	Note:	Not Reported
Level reading date:	1957-03-21	Feet below surface:	101.1
Feet to sea level:	Not Reported	Note:	Not Reported
Level reading date:	1957-02-20	Feet below surface:	103.9
Feet to sea level:	Not Reported	Note:	Not Reported
Level reading date:	1957-01-17	Feet below surface:	108.4
Feet to sea level:	Not Reported	Note:	Not Reported
Level reading date:	1956-12-30	Feet below surface:	119.6
Feet to sea level:	Not Reported	Note:	Not Reported
Level reading date:	1956-11-01	Feet below surface:	118.1
Feet to sea level:	Not Reported	Note:	Not Reported
Level reading date:	1956-06-07	Feet below surface:	105.6
Feet to sea level:	Not Reported	Note:	Not Reported
Level reading date:	1956-04-30	Feet below surface:	102.3
Feet to sea level:	Not Reported	Note:	Not Reported
Level reading date:	1956-03-26	Feet below surface:	105.5
Feet to sea level:	Not Reported	Note:	Not Reported
Level reading date:	1956-02-26	Feet below surface:	93.7
Feet to sea level:	Not Reported	Note:	Not Reported
Level reading date:	1956-01-17	Feet below surface:	103.1
Feet to sea level:	Not Reported	Note:	Not Reported
Level reading date:	1955-12-06	Feet below surface:	100.5
Feet to sea level:	Not Reported	Note:	Not Reported
Level reading date:	1955-11-09	Feet below surface:	111.6
Feet to sea level:	Not Reported	Note:	Not Reported
Level reading date:	1955-08-04	Feet below surface:	117.7
Feet to sea level:	Not Reported	Note:	Not Reported
Level reading date:	1955-07-07	Feet below surface:	122.3
Feet to sea level:	Not Reported	Note:	Not Reported
Level reading date:	1955-06-08	Feet below surface:	116.4
Feet to sea level:	Not Reported	Note:	Not Reported
Level reading date:	1955-05-04	Feet below surface:	104.1
Feet to sea level:	Not Reported	Note:	Not Reported
Level reading date:	1955-03-01	Feet below surface:	82.9
Feet to sea level:	Not Reported	Note:	Not Reported
Level reading date:	1954-12-02	Feet below surface:	92.3
Feet to sea level:	Not Reported	Note:	Not Reported

GEOCHECK® - PHYSICAL SETTING SOURCE MAP FINDINGS

Level reading date:	1954-10-27	Feet below surface:	103.9
Feet to sea level:	Not Reported	Note:	Not Reported
Level reading date:	1954-09-30	Feet below surface:	119.7
Feet to sea level:	Not Reported	Note:	Not Reported
Level reading date:	1954-07-23	Feet below surface:	Not Reported
Feet to sea level:	Not Reported	Note:	The site was being pumped.
Level reading date:	1954-06-19	Feet below surface:	Not Reported
Feet to sea level:	Not Reported	Note:	The site was being pumped.
Level reading date:	1954-04-17	Feet below surface:	88.6
Feet to sea level:	Not Reported	Note:	The site was being pumped.
Level reading date:	1954-02-10	Feet below surface:	84.9
Feet to sea level:	Not Reported	Note:	Not Reported
Level reading date:	1954-01-04	Feet below surface:	94.2
Feet to sea level:	Not Reported	Note:	Not Reported
Level reading date:	1953-10-24	Feet below surface:	100.1
Feet to sea level:	Not Reported	Note:	Not Reported
Level reading date:	1952-10-13	Feet below surface:	Not Reported
Feet to sea level:	Not Reported	Note:	The site was being pumped.
Level reading date:	1952-09-09	Feet below surface:	Not Reported
Feet to sea level:	Not Reported	Note:	The site was being pumped.
Level reading date:	1952-06-10	Feet below surface:	Not Reported
Feet to sea level:	Not Reported	Note:	The site was being pumped.
Level reading date:	1952-05-09	Feet below surface:	Not Reported
Feet to sea level:	Not Reported	Note:	The site was being pumped.
Level reading date:	1952-03-17	Feet below surface:	62.4
Feet to sea level:	Not Reported	Note:	Not Reported
Level reading date:	1952-01-23	Feet below surface:	66.9
Feet to sea level:	Not Reported	Note:	Not Reported
Level reading date:	1951-11-14	Feet below surface:	93.8
Feet to sea level:	Not Reported	Note:	Not Reported
Level reading date:	1951-09-07	Feet below surface:	Not Reported
Feet to sea level:	Not Reported	Note:	The site was being pumped.
Level reading date:	1951-07-13	Feet below surface:	89.1
Feet to sea level:	Not Reported	Note:	Not Reported
Level reading date:	1951-05-10	Feet below surface:	Not Reported
Feet to sea level:	Not Reported	Note:	The site was being pumped.
Level reading date:	1951-03-06	Feet below surface:	63.1
Feet to sea level:	Not Reported	Note:	Not Reported
Level reading date:	1951-01-10	Feet below surface:	72.7
Feet to sea level:	Not Reported	Note:	Not Reported
Level reading date:	1950-11-01	Feet below surface:	77.9
Feet to sea level:	Not Reported	Note:	Not Reported

GEOCHECK® - PHYSICAL SETTING SOURCE MAP FINDINGS

Level reading date:	1950-09-07	Feet below surface:	78.0
Feet to sea level:	Not Reported	Note:	Not Reported
Level reading date:	1950-07-13	Feet below surface:	93.3
Feet to sea level:	Not Reported	Note:	Not Reported
Level reading date:	1950-05-10	Feet below surface:	68.2
Feet to sea level:	Not Reported	Note:	Not Reported
Level reading date:	1950-04-14	Feet below surface:	59.4
Feet to sea level:	Not Reported	Note:	Not Reported
Level reading date:	1947-01-23	Feet below surface:	33.1
Feet to sea level:	Not Reported	Note:	Not Reported
Level reading date:	1946-04-12	Feet below surface:	26.3
Feet to sea level:	Not Reported	Note:	Not Reported
Level reading date:	1946-01-01	Feet below surface:	20.7
Feet to sea level:	Not Reported	Note:	Not Reported
Level reading date:	1945-10-13	Feet below surface:	Not Reported
Feet to sea level:	Not Reported	Note:	The site was dry (no water level recorded).
Level reading date:	1945-06-27	Feet below surface:	Not Reported
Feet to sea level:	Not Reported	Note:	The site was dry (no water level recorded).
Level reading date:	1945-05-05	Feet below surface:	36.1
Feet to sea level:	Not Reported	Note:	Not Reported
Level reading date:	1945-03-30	Feet below surface:	14.9
Feet to sea level:	Not Reported	Note:	Not Reported
Level reading date:	1945-03-01	Feet below surface:	17.2
Feet to sea level:	Not Reported	Note:	Not Reported
Level reading date:	1945-02-05	Feet below surface:	22.0
Feet to sea level:	Not Reported	Note:	Not Reported
Level reading date:	1945-01-04	Feet below surface:	29.2
Feet to sea level:	Not Reported	Note:	Not Reported
Level reading date:	1944-11-29	Feet below surface:	25.8
Feet to sea level:	Not Reported	Note:	Not Reported
Level reading date:	1944-09-26	Feet below surface:	45.3
Feet to sea level:	Not Reported	Note:	Not Reported
Level reading date:	1944-08-25	Feet below surface:	48.4
Feet to sea level:	Not Reported	Note:	Not Reported
Level reading date:	1944-07-03	Feet below surface:	42.2
Feet to sea level:	Not Reported	Note:	Not Reported
Level reading date:	1944-05-02	Feet below surface:	28.2
Feet to sea level:	Not Reported	Note:	Not Reported
Level reading date:	1944-03-31	Feet below surface:	19.8
Feet to sea level:	Not Reported	Note:	Not Reported
Level reading date:	1944-03-07	Feet below surface:	18.1
Feet to sea level:	Not Reported	Note:	Not Reported

GEOCHECK® - PHYSICAL SETTING SOURCE MAP FINDINGS

Level reading date:	1944-02-03	Feet below surface:	21.2
Feet to sea level:	Not Reported	Note:	Not Reported
Level reading date:	1944-01-04	Feet below surface:	23.3
Feet to sea level:	Not Reported	Note:	Not Reported
Level reading date:	1943-12-04	Feet below surface:	39.4
Feet to sea level:	Not Reported	Note:	Not Reported
Level reading date:	1943-11-16	Feet below surface:	38.0
Feet to sea level:	Not Reported	Note:	Not Reported
Level reading date:	1943-08-21	Feet below surface:	44.3
Feet to sea level:	Not Reported	Note:	Not Reported
Level reading date:	1943-07-07	Feet below surface:	42.9
Feet to sea level:	Not Reported	Note:	Not Reported
Level reading date:	1943-05-30	Feet below surface:	36.5
Feet to sea level:	Not Reported	Note:	Not Reported
Level reading date:	1943-04-03	Feet below surface:	18.3
Feet to sea level:	Not Reported	Note:	Not Reported
Level reading date:	1943-03-01	Feet below surface:	19.6
Feet to sea level:	Not Reported	Note:	Not Reported
Level reading date:	1943-02-04	Feet below surface:	22.9
Feet to sea level:	Not Reported	Note:	Not Reported
Level reading date:	1943-01-06	Feet below surface:	32.6
Feet to sea level:	Not Reported	Note:	Not Reported
Level reading date:	1942-11-28	Feet below surface:	35.9
Feet to sea level:	Not Reported	Note:	Not Reported
Level reading date:	1942-09-30	Feet below surface:	45.1
Feet to sea level:	Not Reported	Note:	Not Reported
Level reading date:	1942-08-01	Feet below surface:	44.8
Feet to sea level:	Not Reported	Note:	Not Reported
Level reading date:	1942-07-06	Feet below surface:	44.6
Feet to sea level:	Not Reported	Note:	Not Reported
Level reading date:	1942-06-05	Feet below surface:	42.0
Feet to sea level:	Not Reported	Note:	Not Reported
Level reading date:	1942-04-06	Feet below surface:	31.8
Feet to sea level:	Not Reported	Note:	Not Reported
Level reading date:	1942-03-05	Feet below surface:	26.3
Feet to sea level:	Not Reported	Note:	Not Reported
Level reading date:	1942-01-03	Feet below surface:	20.6
Feet to sea level:	Not Reported	Note:	Not Reported
Level reading date:	1941-09-30	Feet below surface:	41.1
Feet to sea level:	Not Reported	Note:	Not Reported
Level reading date:	1941-09-04	Feet below surface:	42.4
Feet to sea level:	Not Reported	Note:	Not Reported

GEOCHECK® - PHYSICAL SETTING SOURCE MAP FINDINGS

Level reading date:	1941-07-30	Feet below surface:	40.4
Feet to sea level:	Not Reported	Note:	Not Reported
Level reading date:	1941-06-02	Feet below surface:	31.6
Feet to sea level:	Not Reported	Note:	Not Reported
Level reading date:	1941-04-28	Feet below surface:	21.1
Feet to sea level:	Not Reported	Note:	Not Reported
Level reading date:	1941-04-04	Feet below surface:	20.6
Feet to sea level:	Not Reported	Note:	Not Reported
Level reading date:	1941-03-06	Feet below surface:	24.2
Feet to sea level:	Not Reported	Note:	Not Reported
Level reading date:	1941-02-03	Feet below surface:	27.7
Feet to sea level:	Not Reported	Note:	Not Reported
Level reading date:	1941-01-06	Feet below surface:	29.2
Feet to sea level:	Not Reported	Note:	Not Reported
Level reading date:	1940-12-05	Feet below surface:	38.5
Feet to sea level:	Not Reported	Note:	Not Reported
Level reading date:	1940-11-04	Feet below surface:	40.8
Feet to sea level:	Not Reported	Note:	Not Reported
Level reading date:	1940-10-04	Feet below surface:	50.0
Feet to sea level:	Not Reported	Note:	Not Reported
Level reading date:	1940-08-30	Feet below surface:	51.5
Feet to sea level:	Not Reported	Note:	Not Reported
Level reading date:	1940-08-02	Feet below surface:	51.0
Feet to sea level:	Not Reported	Note:	Not Reported
Level reading date:	1940-07-03	Feet below surface:	48.6
Feet to sea level:	Not Reported	Note:	Not Reported
Level reading date:	1940-06-03	Feet below surface:	42.7
Feet to sea level:	Not Reported	Note:	Not Reported
Level reading date:	1940-05-01	Feet below surface:	38.2
Feet to sea level:	Not Reported	Note:	Not Reported
Level reading date:	1940-03-22	Feet below surface:	33.1
Feet to sea level:	Not Reported	Note:	Not Reported
Level reading date:	1940-02-27	Feet below surface:	28.8
Feet to sea level:	Not Reported		
Note:	A nearby site that taps the same aquifer was being pumped.		
Level reading date:	1940-02-02	Feet below surface:	30.1
Feet to sea level:	Not Reported	Note:	Not Reported
Level reading date:	1940-01-02	Feet below surface:	42.6
Feet to sea level:	Not Reported	Note:	Not Reported
Level reading date:	1939-11-29	Feet below surface:	44.5
Feet to sea level:	Not Reported	Note:	Not Reported
Level reading date:	1939-10-31	Feet below surface:	46.6

GEOCHECK® - PHYSICAL SETTING SOURCE MAP FINDINGS

Feet to sea level:	Not Reported	Note:	Not Reported
Level reading date:	1939-09-28	Feet below surface:	44.5
Feet to sea level:	Not Reported	Note:	Not Reported
Level reading date:	1939-08-31	Feet below surface:	52.6
Feet to sea level:	Not Reported	Note:	Not Reported
Level reading date:	1939-07-31	Feet below surface:	49.7
Feet to sea level:	Not Reported	Note:	Not Reported
Level reading date:	1939-06-01	Feet below surface:	45.0
Feet to sea level:	Not Reported	Note:	Not Reported
Level reading date:	1939-05-03	Feet below surface:	35.4
Feet to sea level:	Not Reported	Note:	Not Reported
Level reading date:	1939-03-03	Feet below surface:	30.3
Feet to sea level:	Not Reported	Note:	Not Reported
Level reading date:	1938-12-31	Feet below surface:	33.7
Feet to sea level:	Not Reported	Note:	Not Reported
Level reading date:	1935-10-28	Feet below surface:	67.5
Feet to sea level:	Not Reported	Note:	Not Reported
Level reading date:	1935-07-18	Feet below surface:	68.3
Feet to sea level:	Not Reported	Note:	Not Reported
Level reading date:	1935-04-15	Feet below surface:	51.8
Feet to sea level:	Not Reported	Note:	Not Reported
Level reading date:	1935-01-10	Feet below surface:	52.4
Feet to sea level:	Not Reported	Note:	Not Reported
Level reading date:	1934-10-24	Feet below surface:	62.5
Feet to sea level:	Not Reported	Note:	Not Reported
Level reading date:	1932-12-15	Feet below surface:	46.0
Feet to sea level:	Not Reported	Note:	Not Reported
Level reading date:	1932-11-14	Feet below surface:	55.1
Feet to sea level:	Not Reported	Note:	Not Reported
Level reading date:	1932-10-12	Feet below surface:	52.7
Feet to sea level:	Not Reported	Note:	Not Reported
Level reading date:	1932-09-08	Feet below surface:	57.5
Feet to sea level:	Not Reported	Note:	Not Reported
Level reading date:	1932-08-10	Feet below surface:	55.5
Feet to sea level:	Not Reported	Note:	Not Reported
Level reading date:	1932-07-11	Feet below surface:	52.3
Feet to sea level:	Not Reported	Note:	Not Reported
Level reading date:	1932-06-10	Feet below surface:	50.7
Feet to sea level:	Not Reported	Note:	Not Reported
Level reading date:	1932-05-09	Feet below surface:	45.6
Feet to sea level:	Not Reported	Note:	Not Reported

GEOCHECK® - PHYSICAL SETTING SOURCE MAP FINDINGS

Level reading date:	1932-04-11	Feet below surface:	48.6
Feet to sea level:	Not Reported	Note:	Not Reported
Level reading date:	1932-03-10	Feet below surface:	36.4
Feet to sea level:	Not Reported	Note:	Not Reported
Level reading date:	1932-02-17	Feet below surface:	37.7
Feet to sea level:	Not Reported	Note:	Not Reported
Level reading date:	1932-01-13	Feet below surface:	40.9
Feet to sea level:	Not Reported	Note:	Not Reported
Level reading date:	1931-12-10	Feet below surface:	44.7
Feet to sea level:	Not Reported	Note:	Not Reported

**I30
NW
1/4 - 1/2 Mile
Lower**

CA WELLS CADWR9000006641

State Well #:	01S03W19G002S	Station ID:	6589
Well Name:	Not Reported	Basin Name:	San Bernardino
Well Use:	Unknown	Well Type:	Unknown
Well Depth:	0	Well Completion Rpt #:	Not Reported

**I31
NW
1/4 - 1/2 Mile
Lower**

CA WELLS CADWR0000024192

Well ID:	01S03W19G002S	Well Type:	UNK
Source:	Department of Water Resources		
Other Name:	01S03W19G002S	GAMA PFAS Testing:	Not Reported
Groundwater Quality Data:	https://gamagroundwater.waterboards.ca.gov/gama/gamamap/public/GamaDataDisplay.asp?dataset=DWR&samp_date=&global_id=&assigned_name=01S03W19G002S&store_num=		
GeoTracker Data:	Not Reported		

**32
West
1/4 - 1/2 Mile
Lower**

CA WELLS CADWR0000015793

Well ID:	01S03W19L001S	Well Type:	UNK
Source:	Department of Water Resources		
Other Name:	01S03W19L001S	GAMA PFAS Testing:	Not Reported
Groundwater Quality Data:	https://gamagroundwater.waterboards.ca.gov/gama/gamamap/public/GamaDataDisplay.asp?dataset=DWR&samp_date=&global_id=&assigned_name=01S03W19L001S&store_num=		
GeoTracker Data:	Not Reported		

GEOCHECK® - PHYSICAL SETTING SOURCE MAP FINDINGS

Map ID
Direction
Distance
Elevation

Database EDR ID Number

33
ENE
1/2 - 1 Mile
Higher

CA WELLS CADWR0000032536

Well ID:	01S03W20F001S	Well Type:	UNK
Source:	Department of Water Resources		
Other Name:	01S03W20F001S	GAMA PFAS Testing:	Not Reported
Groundwater Quality Data:	https://gamagroundwater.waterboards.ca.gov/gama/gamamap/public/GamaDataDisplay.asp?dataset=DWR&samp_date=&global_id=&assigned_name=01S03W20F001S&store_num=		
GeoTracker Data:	Not Reported		

J34
ESE
1/2 - 1 Mile
Higher

CA WELLS CADWR9000006583

State Well #:	01S03W20P001S	Station ID:	29347
Well Name:	Not Reported	Basin Name:	San Bernardino
Well Use:	Unknown	Well Type:	Unknown
Well Depth:	0	Well Completion Rpt #:	Not Reported

J35
ESE
1/2 - 1 Mile
Higher

CA WELLS CADWR0000018196

Well ID:	01S03W20P001S	Well Type:	UNK
Source:	Department of Water Resources		
Other Name:	01S03W20P001S	GAMA PFAS Testing:	Not Reported
Groundwater Quality Data:	https://gamagroundwater.waterboards.ca.gov/gama/gamamap/public/GamaDataDisplay.asp?dataset=DWR&samp_date=&global_id=&assigned_name=01S03W20P001S&store_num=		
GeoTracker Data:	Not Reported		

36
ENE
1/2 - 1 Mile
Higher

FED USGS USGS40000140543

Organization ID:	USGS-CA		
Organization Name:	USGS California Water Science Center		
Monitor Location:	001S003W20F001S	Type:	Well
Description:	Not Reported	HUC:	18070203
Drainage Area:	Not Reported	Drainage Area Units:	Not Reported
Contrib Drainage Area:	Not Reported	Contrib Drainage Area Unts:	Not Reported
Aquifer:	California Coastal Basin aquifers		
Formation Type:	Not Reported	Aquifer Type:	Not Reported
Construction Date:	19300101	Well Depth:	Not Reported
Well Depth Units:	Not Reported	Well Hole Depth:	360
Well Hole Depth Units:	ft		

GEOCHECK® - PHYSICAL SETTING SOURCE MAP FINDINGS

Map ID
Direction
Distance
Elevation

Database EDR ID Number

K37
SSE
1/2 - 1 Mile
Higher

CA WELLS CADWR0000000244

Well ID:	01S03W29D002S	Well Type:	UNK
Source:	Department of Water Resources		
Other Name:	01S03W29D002S	GAMA PFAS Testing:	Not Reported
Groundwater Quality Data:	https://gamagroundwater.waterboards.ca.gov/gama/gamamap/public/GamaDataDisplay.asp?dataset=DWR&samp_date=&global_id=&assigned_name=01S03W29D002S&store_num=		
GeoTracker Data:	Not Reported		

K38
SSE
1/2 - 1 Mile
Higher

CA WELLS CADWR0000017740

Well ID:	01S03W29D001S	Well Type:	UNK
Source:	Department of Water Resources		
Other Name:	01S03W29D001S	GAMA PFAS Testing:	Not Reported
Groundwater Quality Data:	https://gamagroundwater.waterboards.ca.gov/gama/gamamap/public/GamaDataDisplay.asp?dataset=DWR&samp_date=&global_id=&assigned_name=01S03W29D001S&store_num=		
GeoTracker Data:	Not Reported		

J39
ESE
1/2 - 1 Mile
Higher

FED USGS USGS40000140431

Organization ID:	USGS-CA		
Organization Name:	USGS California Water Science Center		
Monitor Location:	001S003W20P001S	Type:	Well
Description:	WELL DESTROYED 7/6/88, COVERED BY PARKING LOT.		
HUC:	18070203	Drainage Area:	Not Reported
Drainage Area Units:	Not Reported	Contrib Drainage Area:	Not Reported
Contrib Drainage Area Units:	Not Reported	Aquifer:	California Coastal Basin aquifers
Formation Type:	Not Reported	Aquifer Type:	Not Reported
Construction Date:	19320101	Well Depth:	454
Well Depth Units:	ft	Well Hole Depth:	467
Well Hole Depth Units:	ft		

Ground water levels, Number of Measurements:	6	Level reading date:	1988-07-06
Feet below surface:	Not Reported	Feet to sea level:	Not Reported
Note:	The well was destroyed (no water level is recorded).		

Level reading date:	1987-12-08	Feet below surface:	117.35
Feet to sea level:	Not Reported	Note:	Not Reported

Level reading date:	1987-06-16	Feet below surface:	139.81
Feet to sea level:	Not Reported	Note:	Not Reported

Level reading date:	1986-11-20	Feet below surface:	122.88
Feet to sea level:	Not Reported	Note:	Not Reported

Level reading date:	1986-06-19	Feet below surface:	131.67
---------------------	------------	---------------------	--------

GEOCHECK® - PHYSICAL SETTING SOURCE MAP FINDINGS

Feet to sea level:	Not Reported	Note:	Not Reported
Level reading date:	1985-01-14	Feet below surface:	110.38
Feet to sea level:	Not Reported	Note:	Not Reported

**L40
SSE
1/2 - 1 Mile
Higher**

FED USGS USGS40000140324

Organization ID:	USGS-CA		
Organization Name:	USGS California Water Science Center		
Monitor Location:	001S003W29D002S	Type:	Well
Description:	Not Reported	HUC:	18070203
Drainage Area:	Not Reported	Drainage Area Units:	Not Reported
Contrib Drainage Area:	Not Reported	Contrib Drainage Area Unts:	Not Reported
Aquifer:	California Coastal Basin aquifers		
Formation Type:	Not Reported	Aquifer Type:	Not Reported
Construction Date:	Not Reported	Well Depth:	Not Reported
Well Depth Units:	Not Reported	Well Hole Depth:	Not Reported
Well Hole Depth Units:	Not Reported		

**L41
SSE
1/2 - 1 Mile
Higher**

CA WELLS CAUSGSN00002463

Well ID:	USGS-340335117132701	Well Type:	UNK
Source:	United States Geological Survey		
Other Name:	USGS-340335117132701	GAMA PFAS Testing:	Not Reported
Groundwater Quality Data:	https://gamagroundwater.waterboards.ca.gov/gama/gamamap/public/GamaDataDisplay.asp?dataset=USGSNEW&amp_date=&global_id=&assigned_name=USGS-340335117132701&store_num=		
GeoTracker Data:	Not Reported		

**L42
SSE
1/2 - 1 Mile
Higher**

FED USGS USGS40000140317

Organization ID:	USGS-CA		
Organization Name:	USGS California Water Science Center		
Monitor Location:	001S003W29D001S	Type:	Well
Description:	Not Reported	HUC:	18070203
Drainage Area:	Not Reported	Drainage Area Units:	Not Reported
Contrib Drainage Area:	Not Reported	Contrib Drainage Area Unts:	Not Reported
Aquifer:	California Coastal Basin aquifers		
Formation Type:	Not Reported	Aquifer Type:	Not Reported
Construction Date:	Not Reported	Well Depth:	321
Well Depth Units:	ft	Well Hole Depth:	400
Well Hole Depth Units:	ft		

GEOCHECK® - PHYSICAL SETTING SOURCE MAP FINDINGS

Map ID
Direction
Distance
Elevation

Database EDR ID Number

M43
NE
1/2 - 1 Mile
Higher

CA WELLS CADWR0000018286

Well ID:	01S03W20C001S	Well Type:	UNK
Source:	Department of Water Resources		
Other Name:	01S03W20C001S	GAMA PFAS Testing:	Not Reported
Groundwater Quality Data:	https://gamagroundwater.waterboards.ca.gov/gama/gamamap/public/GamaDataDisplay.asp?dataset=DWR&samp_date=&global_id=&assigned_name=01S03W20C001S&store_num=		
GeoTracker Data:	Not Reported		

44
NW
1/2 - 1 Mile
Lower

CA WELLS CADWR0000034493

Well ID:	01S03W19C002S	Well Type:	UNK
Source:	Department of Water Resources		
Other Name:	01S03W19C002S	GAMA PFAS Testing:	Not Reported
Groundwater Quality Data:	https://gamagroundwater.waterboards.ca.gov/gama/gamamap/public/GamaDataDisplay.asp?dataset=DWR&samp_date=&global_id=&assigned_name=01S03W19C002S&store_num=		
GeoTracker Data:	Not Reported		

45
West
1/2 - 1 Mile
Lower

FED USGS USGS40000140460

Organization ID:	USGS-CA		
Organization Name:	USGS California Water Science Center		
Monitor Location:	001S003W19M001S	Type:	Well
Description:	Not Reported	HUC:	18070203
Drainage Area:	Not Reported	Drainage Area Units:	Not Reported
Contrib Drainage Area:	Not Reported	Contrib Drainage Area Unts:	Not Reported
Aquifer:	California Coastal Basin aquifers		
Formation Type:	Not Reported	Aquifer Type:	Not Reported
Construction Date:	19250101	Well Depth:	502
Well Depth Units:	ft	Well Hole Depth:	511
Well Hole Depth Units:	ft		

46
NE
1/2 - 1 Mile
Higher

FED USGS USGS40000140616

Organization ID:	USGS-CA		
Organization Name:	USGS California Water Science Center		
Monitor Location:	001S003W20C001S	Type:	Well
Description:	Not Reported	HUC:	18070203
Drainage Area:	Not Reported	Drainage Area Units:	Not Reported
Contrib Drainage Area:	Not Reported	Contrib Drainage Area Unts:	Not Reported
Aquifer:	California Coastal Basin aquifers		
Formation Type:	Not Reported	Aquifer Type:	Not Reported

GEOCHECK® - PHYSICAL SETTING SOURCE MAP FINDINGS

Construction Date:	19040101	Well Depth:	Not Reported
Well Depth Units:	Not Reported	Well Hole Depth:	642
Well Hole Depth Units:	ft		

M47
NE
1/2 - 1 Mile
Higher

FED USGS USGS40000140632

Organization ID:	USGS-CA		
Organization Name:	USGS California Water Science Center		
Monitor Location:	HOLE-02 LYSIMETER AT 30		
Type:	Well: Test hole not completed as a well		
Description:	Not Reported	HUC:	18070203
Drainage Area:	Not Reported	Drainage Area Units:	Not Reported
Contrib Drainage Area:	Not Reported	Contrib Drainage Area Unts:	Not Reported
Aquifer:	California Coastal Basin aquifers		
Formation Type:	Not Reported	Aquifer Type:	Not Reported
Construction Date:	Not Reported	Well Depth:	Not Reported
Well Depth Units:	Not Reported	Well Hole Depth:	Not Reported
Well Hole Depth Units:	Not Reported		

M48
NE
1/2 - 1 Mile
Higher

FED USGS USGS40000140633

Organization ID:	USGS-CA		
Organization Name:	USGS California Water Science Center		
Monitor Location:	HOLE-02 LYSIMETER AT 50		
Type:	Well: Test hole not completed as a well		
Description:	Not Reported	HUC:	18070203
Drainage Area:	Not Reported	Drainage Area Units:	Not Reported
Contrib Drainage Area:	Not Reported	Contrib Drainage Area Unts:	Not Reported
Aquifer:	California Coastal Basin aquifers		
Formation Type:	Not Reported	Aquifer Type:	Not Reported
Construction Date:	Not Reported	Well Depth:	Not Reported
Well Depth Units:	Not Reported	Well Hole Depth:	Not Reported
Well Hole Depth Units:	Not Reported		

M49
NE
1/2 - 1 Mile
Higher

FED USGS USGS40000140634

Organization ID:	USGS-CA		
Organization Name:	USGS California Water Science Center		
Monitor Location:	HOLE-02 LYSIMETER AT 113		
Type:	Well: Test hole not completed as a well		
Description:	Not Reported	HUC:	18070203
Drainage Area:	Not Reported	Drainage Area Units:	Not Reported
Contrib Drainage Area:	Not Reported	Contrib Drainage Area Unts:	Not Reported
Aquifer:	California Coastal Basin aquifers		
Formation Type:	Not Reported	Aquifer Type:	Not Reported
Construction Date:	Not Reported	Well Depth:	Not Reported
Well Depth Units:	Not Reported	Well Hole Depth:	Not Reported

GEOCHECK® - PHYSICAL SETTING SOURCE MAP FINDINGS

Well Hole Depth Units: Not Reported

**M50
NE
1/2 - 1 Mile
Higher**

CA WELLS CAUSGSN00009266

Well ID:	USGS-340432117130201	Well Type:	UNK
Source:	United States Geological Survey		
Other Name:	USGS-340432117130201	GAMA PFAS Testing:	Not Reported
Groundwater Quality Data:	https://gamagroundwater.waterboards.ca.gov/gama/gamamap/public/GamaDataDisplay.asp?dataset=USGSNEW&samp_date=&global_id=&assigned_name=USGS-340432117130201&store_num=		
GeoTracker Data:	Not Reported		

**M51
NE
1/2 - 1 Mile
Higher**

CA WELLS CAUSGSN00003876

Well ID:	USGS-340432117130203	Well Type:	UNK
Source:	United States Geological Survey		
Other Name:	USGS-340432117130203	GAMA PFAS Testing:	Not Reported
Groundwater Quality Data:	https://gamagroundwater.waterboards.ca.gov/gama/gamamap/public/GamaDataDisplay.asp?dataset=USGSNEW&samp_date=&global_id=&assigned_name=USGS-340432117130203&store_num=		
GeoTracker Data:	Not Reported		

**M52
NE
1/2 - 1 Mile
Higher**

CA WELLS CAUSGSN00014192

Well ID:	USGS-340432117130202	Well Type:	UNK
Source:	United States Geological Survey		
Other Name:	USGS-340432117130202	GAMA PFAS Testing:	Not Reported
Groundwater Quality Data:	https://gamagroundwater.waterboards.ca.gov/gama/gamamap/public/GamaDataDisplay.asp?dataset=USGSNEW&samp_date=&global_id=&assigned_name=USGS-340432117130202&store_num=		
GeoTracker Data:	Not Reported		

**53
East
1/2 - 1 Mile
Higher**

CA WELLS CADWR0000036205

Well ID:	01S03W20K001S	Well Type:	UNK
Source:	Department of Water Resources		
Other Name:	01S03W20K001S	GAMA PFAS Testing:	Not Reported
Groundwater Quality Data:	https://gamagroundwater.waterboards.ca.gov/gama/gamamap/public/GamaDataDisplay.asp?dataset=DWR&samp_date=&global_id=&assigned_name=01S03W20K001S&store_num=		
GeoTracker Data:	Not Reported		

GEOCHECK® - PHYSICAL SETTING SOURCE MAP FINDINGS

Map ID
Direction
Distance
Elevation

Database EDR ID Number

N54
WSW
1/2 - 1 Mile
Lower

CA WELLS CADWR0000036131

Well ID:	01S03W19N001S	Well Type:	UNK
Source:	Department of Water Resources		
Other Name:	01S03W19N001S	GAMA PFAS Testing:	Not Reported
Groundwater Quality Data:	https://gamagroundwater.waterboards.ca.gov/gama/gamamap/public/GamaDataDisplay.asp?dataset=DWR&samp_date=&global_id=&assigned_name=01S03W19N001S&store_num=		
GeoTracker Data:	Not Reported		

N55
WSW
1/2 - 1 Mile
Lower

FED USGS USGS40000140407

Organization ID:	USGS-CA		
Organization Name:	USGS California Water Science Center		
Monitor Location:	001S003W19N001S	Type:	Well
Description:	Not Reported	HUC:	18070203
Drainage Area:	Not Reported	Drainage Area Units:	Not Reported
Contrib Drainage Area:	Not Reported	Contrib Drainage Area Unts:	Not Reported
Aquifer:	California Coastal Basin aquifers		
Formation Type:	Not Reported	Aquifer Type:	Not Reported
Construction Date:	19470101	Well Depth:	574
Well Depth Units:	ft	Well Hole Depth:	592
Well Hole Depth Units:	ft		

O56
SW
1/2 - 1 Mile
Lower

FED USGS USGS40000140361

Organization ID:	USGS-CA		
Organization Name:	USGS California Water Science Center		
Monitor Location:	001S003W30D004S	Type:	Well
Description:	Not Reported	HUC:	18070203
Drainage Area:	Not Reported	Drainage Area Units:	Not Reported
Contrib Drainage Area:	Not Reported	Contrib Drainage Area Unts:	Not Reported
Aquifer:	California Coastal Basin aquifers		
Formation Type:	Not Reported	Aquifer Type:	Not Reported
Construction Date:	19510101	Well Depth:	Not Reported
Well Depth Units:	Not Reported	Well Hole Depth:	507
Well Hole Depth Units:	ft		

O57
WSW
1/2 - 1 Mile
Lower

FED USGS USGS40000140381

Organization ID:	USGS-CA		
Organization Name:	USGS California Water Science Center		
Monitor Location:	001S003W30D001S	Type:	Well

GEOCHECK® - PHYSICAL SETTING SOURCE MAP FINDINGS

Description:	Not Reported	HUC:	18070203
Drainage Area:	Not Reported	Drainage Area Units:	Not Reported
Contrib Drainage Area:	Not Reported	Contrib Drainage Area Unts:	Not Reported
Aquifer:	California Coastal Basin aquifers		
Formation Type:	Not Reported	Aquifer Type:	Not Reported
Construction Date:	19260101	Well Depth:	173
Well Depth Units:	ft	Well Hole Depth:	300
Well Hole Depth Units:	ft		

O58
SW
1/2 - 1 Mile
Lower

CA WELLS CADWR0000020247

Well ID:	01S03W30D005S	Well Type:	UNK
Source:	Department of Water Resources		
Other Name:	01S03W30D005S	GAMA PFAS Testing:	Not Reported
Groundwater Quality Data:	https://gamagroundwater.waterboards.ca.gov/gama/gamamap/public/GamaDataDisplay.asp?dataset=DWR&samp_date=&global_id=&assigned_name=01S03W30D005S&store_num=		
GeoTracker Data:	Not Reported		

O59
SW
1/2 - 1 Mile
Lower

CA WELLS CADWR0000009902

Well ID:	01S03W30D004S	Well Type:	UNK
Source:	Department of Water Resources		
Other Name:	01S03W30D004S	GAMA PFAS Testing:	Not Reported
Groundwater Quality Data:	https://gamagroundwater.waterboards.ca.gov/gama/gamamap/public/GamaDataDisplay.asp?dataset=DWR&samp_date=&global_id=&assigned_name=01S03W30D004S&store_num=		
GeoTracker Data:	Not Reported		

60
ESE
1/2 - 1 Mile
Higher

FED USGS USGS40000140360

Organization ID:	USGS-CA		
Organization Name:	USGS California Water Science Center		
Monitor Location:	001S003W29B003S	Type:	Well
Description:	Not Reported	HUC:	18070203
Drainage Area:	Not Reported	Drainage Area Units:	Not Reported
Contrib Drainage Area:	Not Reported	Contrib Drainage Area Unts:	Not Reported
Aquifer:	California Coastal Basin aquifers		
Formation Type:	Not Reported	Aquifer Type:	Not Reported
Construction Date:	19440101	Well Depth:	180
Well Depth Units:	ft	Well Hole Depth:	202
Well Hole Depth Units:	ft		

GEOCHECK® - PHYSICAL SETTING SOURCE MAP FINDINGS

Map ID
Direction
Distance
Elevation

Database EDR ID Number

P61
West
1/2 - 1 Mile
Lower

CA WELLS CAEDF0000015159

Well ID:	T0607100530-MW-3	Well Type:	MONITORING
Source:	EDF	Other Name:	MW-3
GAMA PFAS Testing:	Not Reported		
Groundwater Quality Data:	https://gamagroundwater.waterboards.ca.gov/gama/gamamap/public/GamaDataDisplay.asp?dataset=EDF&samp_date=&global_id=T0607100530&assigned_name=MW-3&store_num=		
GeoTracker Data:	https://geotracker.waterboards.ca.gov/profile_report.asp?cmd=MWEDFResults&global_id=T0607100530&assigned_name=MW-3		

P62
West
1/2 - 1 Mile
Lower

CA WELLS CAEDF0000055424

Well ID:	T0607100530-MW-2	Well Type:	MONITORING
Source:	EDF	Other Name:	MW-2
GAMA PFAS Testing:	Not Reported		
Groundwater Quality Data:	https://gamagroundwater.waterboards.ca.gov/gama/gamamap/public/GamaDataDisplay.asp?dataset=EDF&samp_date=&global_id=T0607100530&assigned_name=MW-2&store_num=		
GeoTracker Data:	https://geotracker.waterboards.ca.gov/profile_report.asp?cmd=MWEDFResults&global_id=T0607100530&assigned_name=MW-2		

63
West
1/2 - 1 Mile
Lower

FED USGS USGS40000140510

Organization ID:	USGS-CA		
Organization Name:	USGS California Water Science Center		
Monitor Location:	001S004W24J004S	Type:	Well
Description:	Not Reported	HUC:	18070203
Drainage Area:	Not Reported	Drainage Area Units:	Not Reported
Contrib Drainage Area:	Not Reported	Contrib Drainage Area Unts:	Not Reported
Aquifer:	California Coastal Basin aquifers		
Formation Type:	Not Reported	Aquifer Type:	Not Reported
Construction Date:	Not Reported	Well Depth:	175
Well Depth Units:	ft	Well Hole Depth:	200
Well Hole Depth Units:	ft		

P64
West
1/2 - 1 Mile
Lower

CA WELLS CAEDF0000009436

Well ID:	T0607100530-MW-1	Well Type:	MONITORING
Source:	EDF	Other Name:	MW-1
GAMA PFAS Testing:	Not Reported		
Groundwater Quality Data:	https://gamagroundwater.waterboards.ca.gov/gama/gamamap/public/GamaDataDisplay.asp?dataset=EDF&samp_date=&global_id=T0607100530&assigned_name=MW-1&store_num=		
GeoTracker Data:	https://geotracker.waterboards.ca.gov/profile_report.asp?cmd=MWEDFResults&global_id=T0607100530&assigned_name=MW-1		

GEOCHECK® - PHYSICAL SETTING SOURCE MAP FINDINGS

Map ID
 Direction
 Distance
 Elevation

Database EDR ID Number

P65
West
1/2 - 1 Mile
Lower

FED USGS USGS40000140455

Organization ID:	USGS-CA		
Organization Name:	USGS California Water Science Center		
Monitor Location:	001S004W24J001S	Type:	Well
Description:	Not Reported	HUC:	18070203
Drainage Area:	Not Reported	Drainage Area Units:	Not Reported
Contrib Drainage Area:	Not Reported	Contrib Drainage Area Unts:	Not Reported
Aquifer:	California Coastal Basin aquifers		
Formation Type:	Not Reported	Aquifer Type:	Not Reported
Construction Date:	19360101	Well Depth:	167
Well Depth Units:	ft	Well Hole Depth:	170
Well Hole Depth Units:	ft		

66
SE
1/2 - 1 Mile
Higher

FED USGS USGS40000140262

Organization ID:	USGS-CA		
Organization Name:	USGS California Water Science Center		
Monitor Location:	001S003W29G001S	Type:	Well
Description:	Not Reported	HUC:	18070203
Drainage Area:	Not Reported	Drainage Area Units:	Not Reported
Contrib Drainage Area:	Not Reported	Contrib Drainage Area Unts:	Not Reported
Aquifer:	California Coastal Basin aquifers		
Formation Type:	Not Reported	Aquifer Type:	Not Reported
Construction Date:	Not Reported	Well Depth:	Not Reported
Well Depth Units:	Not Reported	Well Hole Depth:	216
Well Hole Depth Units:	ft		

GEOCHECK® - PHYSICAL SETTING SOURCE MAP FINDINGS RADON

AREA RADON INFORMATION

State Database: CA Radon

Radon Test Results

Zipcode	Num Tests	> 4 pCi/L
92374	85	0

Federal EPA Radon Zone for SAN BERNARDINO County: 2

- Note: Zone 1 indoor average level > 4 pCi/L.
- : Zone 2 indoor average level \geq 2 pCi/L and \leq 4 pCi/L.
- : Zone 3 indoor average level < 2 pCi/L.

Federal Area Radon Information for Zip Code: 92374

Number of sites tested: 2

Area	Average Activity	% <4 pCi/L	% 4-20 pCi/L	% >20 pCi/L
Living Area - 1st Floor	0.500 pCi/L	100%	0%	0%
Living Area - 2nd Floor	Not Reported	Not Reported	Not Reported	Not Reported
Basement	Not Reported	Not Reported	Not Reported	Not Reported

PHYSICAL SETTING SOURCE RECORDS SEARCHED

TOPOGRAPHIC INFORMATION

USGS 7.5' Digital Elevation Model (DEM)

Source: United States Geologic Survey

EDR acquired the USGS 7.5' Digital Elevation Model in 2002 and updated it in 2006. The 7.5 minute DEM corresponds to the USGS 1:24,000- and 1:25,000-scale topographic quadrangle maps. The DEM provides elevation data with consistent elevation units and projection.

Current USGS 7.5 Minute Topographic Map

Source: U.S. Geological Survey

HYDROLOGIC INFORMATION

Flood Zone Data: This data was obtained from the Federal Emergency Management Agency (FEMA). It depicts 100-year and 500-year flood zones as defined by FEMA. It includes the National Flood Hazard Layer (NFHL) which incorporates Flood Insurance Rate Map (FIRM) data and Q3 data from FEMA in areas not covered by NFHL.

Source: FEMA

Telephone: 877-336-2627

Date of Government Version: 2003, 2015

NWI: National Wetlands Inventory. This data, available in select counties across the country, was obtained by EDR in 2002, 2005, 2010 and 2015 from the U.S. Fish and Wildlife Service.

State Wetlands Data: Wetland Inventory

Source: Department of Fish and Wildlife

Telephone: 916-445-0411

HYDROGEOLOGIC INFORMATION

AQUIFLOW^R Information System

Source: EDR proprietary database of groundwater flow information

EDR has developed the AQUIFLOW Information System (AIS) to provide data on the general direction of groundwater flow at specific points. EDR has reviewed reports submitted to regulatory authorities at select sites and has extracted the date of the report, hydrogeologically determined groundwater flow direction and depth to water table information.

GEOLOGIC INFORMATION

Geologic Age and Rock Stratigraphic Unit

Source: P.G. Schruben, R.E. Arndt and W.J. Bawiec, Geology of the Conterminous U.S. at 1:2,500,000 Scale - A digital representation of the 1974 P.B. King and H.M. Beikman Map, USGS Digital Data Series DDS - 11 (1994).

STATSGO: State Soil Geographic Database

Source: Department of Agriculture, Natural Resources Conservation Service (NRCS)

The U.S. Department of Agriculture's (USDA) Natural Resources Conservation Service (NRCS) leads the national Conservation Soil Survey (NCSS) and is responsible for collecting, storing, maintaining and distributing soil survey information for privately owned lands in the United States. A soil map in a soil survey is a representation of soil patterns in a landscape. Soil maps for STATSGO are compiled by generalizing more detailed (SSURGO) soil survey maps.

SSURGO: Soil Survey Geographic Database

Source: Department of Agriculture, Natural Resources Conservation Service (NRCS)

Telephone: 800-672-5559

SSURGO is the most detailed level of mapping done by the Natural Resources Conservation Service, mapping scales generally range from 1:12,000 to 1:63,360. Field mapping methods using national standards are used to construct the soil maps in the Soil Survey Geographic (SSURGO) database. SSURGO digitizing duplicates the original soil survey maps. This level of mapping is designed for use by landowners, townships and county natural resource planning and management.

PHYSICAL SETTING SOURCE RECORDS SEARCHED

LOCAL / REGIONAL WATER AGENCY RECORDS

FEDERAL WATER WELLS

PWS: Public Water Systems

Source: EPA/Office of Drinking Water

Telephone: 202-564-3750

Public Water System data from the Federal Reporting Data System. A PWS is any water system which provides water to at least 25 people for at least 60 days annually. PWSs provide water from wells, rivers and other sources.

PWS ENF: Public Water Systems Violation and Enforcement Data

Source: EPA/Office of Drinking Water

Telephone: 202-564-3750

Violation and Enforcement data for Public Water Systems from the Safe Drinking Water Information System (SDWIS) after August 1995. Prior to August 1995, the data came from the Federal Reporting Data System (FRDS).

USGS Water Wells: USGS National Water Inventory System (NWIS)

This database contains descriptive information on sites where the USGS collects or has collected data on surface water and/or groundwater. The groundwater data includes information on wells, springs, and other sources of groundwater.

OTHER STATE DATABASE INFORMATION

Groundwater Ambient Monitoring & Assessment Program

State Water Resources Control Board

Telephone: 916-341-5577

The GAMA Program is California's comprehensive groundwater quality monitoring program. GAMA collects data by testing the untreated, raw water in different types of wells for naturally-occurring and man-made chemicals. The GAMA data includes Domestic, Monitoring and Municipal well types from the following sources, Department of Water Resources, Department of Health Services, EDF, Agricultural Lands, Lawrence Livermore National Laboratory, Department of Pesticide Regulation, United States Geological Survey, Groundwater Ambient Monitoring and Assessment Program and Local Groundwater Projects.

Water Well Database

Source: Department of Water Resources

Telephone: 916-651-9648

California Drinking Water Quality Database

Source: Department of Public Health

Telephone: 916-324-2319

The database includes all drinking water compliance and special studies monitoring for the state of California since 1984. It consists of over 3,200,000 individual analyses along with well and water system information.

California Oil and Gas Well Locations

Source: Dept of Conservation, Geologic Energy Management Division

Telephone: 916-323-1779

Oil and Gas well locations in the state.

California Earthquake Fault Lines

Source: California Division of Mines and Geology

The fault lines displayed on EDR's Topographic map are digitized quaternary fault lines prepared in 1975 by the United State Geological Survey. Additional information (also from 1975) regarding activity at specific fault lines comes from California's Preliminary Fault Activity Map prepared by the California Division of Mines and Geology.

RADON

State Database: CA Radon

Source: Department of Public Health

Telephone: 916-210-8558

Radon Database for California

PHYSICAL SETTING SOURCE RECORDS SEARCHED

Area Radon Information

Source: USGS

Telephone: 703-356-4020

The National Radon Database has been developed by the U.S. Environmental Protection Agency (USEPA) and is a compilation of the EPA/State Residential Radon Survey and the National Residential Radon Survey. The study covers the years 1986 - 1992. Where necessary data has been supplemented by information collected at private sources such as universities and research institutions.

EPA Radon Zones

Source: EPA

Telephone: 703-356-4020

Sections 307 & 309 of IRRA directed EPA to list and identify areas of U.S. with the potential for elevated indoor radon levels.

OTHER

Airport Landing Facilities: Private and public use landing facilities

Source: Federal Aviation Administration, 800-457-6656

Epicenters: World earthquake epicenters, Richter 5 or greater

Source: Department of Commerce, National Oceanic and Atmospheric Administration

California Earthquake Fault Lines: The fault lines displayed on EDR's Topographic map are digitized quaternary fault lines, prepared in 1975 by the United State Geological Survey. Additional information (also from 1975) regarding activity at specific fault lines comes from California's Preliminary Fault Activity Map prepared by the California Division of Mines and Geology.

STREET AND ADDRESS INFORMATION

© 2015 TomTom North America, Inc. All rights reserved. This material is proprietary and the subject of copyright protection and other intellectual property rights owned by or licensed to Tele Atlas North America, Inc. The use of this material is subject to the terms of a license agreement. You will be held liable for any unauthorized copying or disclosure of this material.

1101 California St
1101 California St
Redlands, CA 92374

Inquiry Number: 7298676.2s
April 05, 2023

EDR Summary Radius Map Report



6 Armstrong Road, 4th floor
Shelton, CT 06484
Toll Free: 800.352.0050
www.edrnet.com

TABLE OF CONTENTS

<u>SECTION</u>	<u>PAGE</u>
Executive Summary	ES1
Overview Map	2
Detail Map	3
Map Findings Summary	4
Map Findings	9
Orphan Summary	267
Government Records Searched/Data Currency Tracking	GR-1
 <u>GEOCHECK ADDENDUM</u>	
Physical Setting Source Addendum	A-1
Physical Setting Source Summary	A-2
Physical Setting SSURGO Soil Map	A-5
Physical Setting Source Map	A-8
Physical Setting Source Map Findings	A-10
Physical Setting Source Records Searched	PSGR-1

Thank you for your business.
Please contact EDR at 1-800-352-0050
with any questions or comments.

Disclaimer - Copyright and Trademark Notice

This Report contains certain information obtained from a variety of public and other sources reasonably available to Environmental Data Resources, LLC. It cannot be concluded from this Report that coverage information for the target and surrounding properties does not exist from other sources. This Report is provided on an "AS IS", "AS AVAILABLE" basis. **NO WARRANTY EXPRESS OR IMPLIED IS MADE WHATSOEVER IN CONNECTION WITH THIS REPORT. ENVIRONMENTAL DATA RESOURCES, LLC AND ITS SUBSIDIARIES, AFFILIATES AND THIRD PARTY SUPPLIERS DISCLAIM ALL WARRANTIES, OF ANY KIND OR NATURE, EXPRESS OR IMPLIED, ARISING OUT OF OR RELATED TO THIS REPORT OR ANY OF THE DATA AND INFORMATION PROVIDED IN THIS REPORT, INCLUDING WITHOUT LIMITATION, ANY WARRANTIES REGARDING ACCURACY, QUALITY, CORRECTNESS, COMPLETENESS, COMPREHENSIVENESS, SUITABILITY, MERCHANTABILITY, FITNESS FOR A PARTICULAR PURPOSE, TITLE, NON-INFRINGEMENT, MISAPPROPRIATION, OR OTHERWISE. ALL RISK IS ASSUMED BY THE USER. IN NO EVENT SHALL ENVIRONMENTAL DATA RESOURCES, LLC OR ITS SUBSIDIARIES, AFFILIATES OR THIRD PARTY SUPPLIERS BE LIABLE TO ANYONE FOR ANY DIRECT, INCIDENTAL, INDIRECT, SPECIAL, CONSEQUENTIAL OR OTHER DAMAGES OF ANY TYPE OR KIND (INCLUDING BUT NOT LIMITED TO LOSS OF PROFITS, LOSS OF USE, OR LOSS OF DATA) INFORMATION PROVIDED IN THIS REPORT.** Any analyses, estimates, ratings, environmental risk levels, or risk codes provided in this Report are provided for illustrative purposes only, and are not intended to provide, nor should they be interpreted as providing any facts regarding, or prediction or forecast of, any environmental risk for any property. Only an assessment performed by a qualified environmental professional can provide findings, opinions or conclusions regarding the environmental risk or conditions in, on or at any property.

Copyright 2023 by Environmental Data Resources, LLC. All rights reserved. Reproduction in any media or format, in whole or in part, of any report or map of Environmental Data Resources, LLC, or its affiliates, is prohibited without prior written permission.

EDR and its logos (including Sanborn and Sanborn Map) are trademarks of Environmental Data Resources, LLC or its affiliates. All other trademarks used herein are the property of their respective owners.

EXECUTIVE SUMMARY

A search of available environmental records was conducted by Environmental Data Resources, Inc (EDR). The report was designed to assist parties seeking to meet the search requirements of EPA's Standards and Practices for All Appropriate Inquiries (40 CFR Part 312), the ASTM Standard Practice for Environmental Site Assessments (E 1527-13), the ASTM Standard Practice for Environmental Site Assessments for Forestland or Rural Property (E 2247-16), the ASTM Standard Practice for Limited Environmental Due Diligence: Transaction Screen Process (E 1528-14) or custom requirements developed for the evaluation of environmental risk associated with a parcel of real estate.

TARGET PROPERTY INFORMATION

ADDRESS

1101 CALIFORNIA ST
REDLANDS, CA 92374

COORDINATES

Latitude (North): 34.0686160 - 34° 4' 7.01"
Longitude (West): 117.2274350 - 117° 13' 38.76"
Universal Transverse Mercator: Zone 11
UTM X (Meters): 479013.3
UTM Y (Meters): 3769592.8
Elevation: 1160 ft. above sea level

USGS TOPOGRAPHIC MAP ASSOCIATED WITH TARGET PROPERTY

Target Property: TP
Source: U.S. Geological Survey

AERIAL PHOTOGRAPHY IN THIS REPORT

Portions of Photo from: 20140603
Source: USDA

MAPPED SITES SUMMARY

Target Property Address:
1101 CALIFORNIA ST
REDLANDS, CA 92374

Click on Map ID to see full detail.

MAP ID	SITE NAME	ADDRESS	DATABASE ACRONYMS	RELATIVE ELEVATION	DIST (ft. & mi.) DIRECTION
A1	SPLASH KINGDOM WATER	1101 CALIFORNIA ST	RCRA NonGen / NLR		TP
A2	PHARAOH'S LOST KINGD	1101 N CALIFORNIA ST	HAZNET, HWTS		TP
A3	SPLASH KINGDOM WATER	1101 CALIFORNIA ST	FINDS		TP
A4	WATERPARK VENTURES L	1101 CALIFORNIA ST	HAZNET, HWTS		TP
A5	SPLASH KINGDOM WATER	1101 CALIFORNIA ST	FINDS, ECHO		TP
A6	FEC OF REDLANDS LLC	1101 CALIFORNIA ST	HWTS		TP
A7	PHARAOH'S ADVENTURE	1101 CALIFORNIA ST	HAZNET, HWTS		TP
A8	PHARAOH'S ADVENTURE	1101 N CALIFORNIA ST	San Bern. Co. Permit		TP
A9	PHARAOHS LOST KINGDO	1101 N CALIFORNIA ST	RCRA-SQG, FINDS, ECHO, HAZNET, HWTS		TP
A10	SPLASH KINGDOM WATER	1101 CALIFORNIA ST	CHMIRS, San Bern. Co. Permit, HWTS		TP
11	PHARAOH'S LOST KINGD	1100 CALIFORNIA ST	San Bern. Co. Permit	Higher	106, 0.020, ESE
B12	IIT REDLANDS DC LP	1300 CALIFORINA ST	AST	Higher	130, 0.025, NNE
B13	IIT REDLANDS DC LP	1300 CALIFORINA ST	San Bern. Co. Permit, CERS	Higher	130, 0.025, NNE
14	ASHLEY FURNITURE RED	2185 W LUGONIA AVE	San Bern. Co. Permit	Lower	472, 0.089, NW
C15	SB COUNTY MUSEUM	2024 ORANGE TREE LN	San Bern. Co. Permit	Higher	574, 0.109, ESE
C16	SAN BERNARDINO COUNT	2024 ORANGE TREE LN	RCRA NonGen / NLR	Higher	574, 0.109, ESE
C17	SAN BERNARDINO COUNT	2024 ORANGE TREE LAN	RCRA NonGen / NLR	Higher	574, 0.109, ESE
D18	JD FUEL-REDLANDS	941 CALIFORNIA ST	RCRA NonGen / NLR	Higher	602, 0.114, SSE
D19	SHELL SERVICE STATIO	941 CALIFORNIA	LUST, CERS HAZ WASTE, CERS TANKS, RCRA NonGen /...	Higher	602, 0.114, SSE
D20	JD FUEL-REDLANDS	941 CALIFORNIA ST	UST	Higher	602, 0.114, SSE
D21	CALIFORNIA GAS & LIQ	941 CALIFORNIA ST	RCRA NonGen / NLR	Higher	602, 0.114, SSE
D22	CAL-TENS	941 CALIFORNIA	SWEEPS UST, CA FID UST	Higher	602, 0.114, SSE
D23	CALIFORNIA SHELL	941 CALIFORNIA ST	UST	Higher	602, 0.114, SSE
D24	CALIFORNIA SHELL	941 CALIFORNIA STREE	LUST, Cortese, CERS	Higher	602, 0.114, SSE
E25	KAISER PERMANENTE RE	1301 CALIFORNIA ST	RCRA-LQG, RCRA NonGen / NLR	Lower	709, 0.134, NNW
E26	KAISER PERMANENTE ME	1301 CALIFORNIA ST	CERS HAZ WASTE, San Bern. Co. Permit, CERS	Lower	709, 0.134, NNW
F27	FOOD 4 LESS #311	2070 W REDLANDS BLVD	SWRCY, CERS HAZ WASTE, HAZNET, CERS, HWTS	Higher	926, 0.175, SSE
F28	FOOD 4 LESS #311	2070 W REDLANDS BLVD	RCRA NonGen / NLR	Higher	926, 0.175, SSE
F29	FOOD 4 LESS #311	2070 W REDLANDS BLVD	San Bern. Co. Permit	Higher	926, 0.175, SSE
30	DIRT CHEAP DBA DCG F	1300 CALIFORNIA ST	CERS HAZ WASTE, NPDES, San Bern. Co. Permit,...	Higher	1051, 0.199, NE
G31	REDLANDS PAVILLION C	2094 W REDLANDS BLVD	DRYCLEANERS, San Bern. Co. Permit	Higher	1068, 0.202, SSE
G32	FABRICURE LLC/REDLAN	2094 W REDLANDS BLVD	DRYCLEANERS	Higher	1068, 0.202, SSE
G33	PAVILION SMILE DENTA	2094 W REDLANDS BLVD	RCRA NonGen / NLR	Higher	1068, 0.202, SSE
G34	CLEANERS FOR LESS	2094 W REDLANDS BLVD	RCRA-SQG, FINDS, ECHO	Higher	1068, 0.202, SSE
G35	REDLANDS PAVILIONS C	2094 W REDLANDS BLVD	DRYCLEANERS	Higher	1068, 0.202, SSE
G36	RAINBOW CLEANERS	2094 W REDLANDS BLVD	DRYCLEANERS	Higher	1068, 0.202, SSE
H37	AFI 2250 WEST LUGONI	2250 WEST LUGONIA AV	CERS HAZ WASTE, CERS TANKS, NPDES, San Bern. Co....	Lower	1301, 0.246, WNW
H38	BRANDON LANCE TRANS	2250 LUGONIA AVE	RCRA NonGen / NLR	Lower	1301, 0.246, WNW
H39	ASHLEY FURNITURE IND	2250 W LUGONIA AVE	RCRA NonGen / NLR	Lower	1301, 0.246, WNW

MAPPED SITES SUMMARY

Target Property Address:
 1101 CALIFORNIA ST
 REDLANDS, CA 92374

Click on Map ID to see full detail.

MAP ID	SITE NAME	ADDRESS	DATABASE ACRONYMS	RELATIVE ELEVATION	DIST (ft. & mi.) DIRECTION
40	EDISON/REDLANDS II (501-525 W. REDLANDS	ENVIROSTOR, VCP, DEED	Higher	1489, 0.282, SSE
41	ORANGE EMPIRE CAR WA	2051 REDLANDS BLVD	LUST, Cortese, HIST CORTESE, CERS	Higher	1850, 0.350, SSE
42	HOLIDAY SHELL STATIO	800 M	LUST, HIST CORTESE	Higher	2427, 0.460, ENE
43	REDLANDS EARLY EDUCA	1712 WEST PARK AVENU	ENVIROSTOR, SCH, CERS	Higher	4189, 0.793, SE
144	SAN BERNARDINO GEN S	25770 SAN BERNARDINO	HIST UST, CHMIRS, HWP	Lower	4926, 0.933, NW
145	SAN BERNARDINO GEN S	25770 SAN BERNARDINO	CORRACTS, RCRA-TSDF, RCRA-SQG, ENVIROSTOR	Lower	4926, 0.933, NW
46	LAYNE CHRISTENSEN RE	1675 WEST PARK AVENU	ENVIROSTOR, VCP	Higher	5214, 0.988, SE

EXECUTIVE SUMMARY

TARGET PROPERTY SEARCH RESULTS

The target property was identified in the following records. For more information on this property see page 9 of the attached EDR Radius Map report:

Site	Database(s)	EPA ID
SPLASH KINGDOM WATER 1101 CALIFORNIA ST REDLANDS, CA 92373	RCRA NonGen / NLR EPA ID:: CAL000435627	CAL000435627
PHARAOH'S LOST KINGD 1101 N CALIFORNIA ST REDLANDS, CA 92374	HAZNET GEPaid: CAL000171370 HWTS	N/A
SPLASH KINGDOM WATER 1101 CALIFORNIA ST REDLANDS, CA 92374	FINDS Registry ID:: 110065714828	N/A
WATERPARK VENTURES L 1101 CALIFORNIA ST REDLANDS, CA 92374	HAZNET GEPaid: CAL000371592 HWTS	N/A
SPLASH KINGDOM WATER 1101 CALIFORNIA ST REDLANDS, CA 92373	FINDS Registry ID:: 110070484476 ECHO Registry ID: 110070484476	N/A
FEC OF REDLANDS LLC 1101 CALIFORNIA ST REDLANDS, CA 92374	HWTS	N/A
PHARAOH'S ADVENTURE 1101 CALIFORNIA ST REDLANDS, CA 92374	HAZNET GEPaid: CAL000358543 HWTS	N/A
PHARAOH'S ADVENTURE 1101 N CALIFORNIA ST REDLANDS, CA 92374	San Bern. Co. Permit Facility Status: INACTIVE Facility Id: FA0013585	N/A
PHARAOHS LOST KINGDO 1101 N CALIFORNIA ST REDLANDS, CA 92374	RCRA-SQG EPA ID:: CAR000074880 FINDS	CAR000074880

EXECUTIVE SUMMARY

Registry ID:: 110002938019

ECHO

Registry ID: 110002938019

HAZNET

GEPaid: CAR000074880

HWTS

SPLASH KINGDOM WATER
1101 CALIFORNIA ST
REDLANDS, CA 92373

CHMIRS

N/A

OES Incident Number: 21-6607

San Bern. Co. Permit
Facility Status: INACTIVE
Facility Id: FA0014291

HWTS

SURROUNDING SITES: SEARCH RESULTS

Surrounding sites were identified in the following databases.

Elevations have been determined from the USGS Digital Elevation Model and should be evaluated on a relative (not an absolute) basis. Relative elevation information between sites of close proximity should be field verified. Sites with an elevation equal to or higher than the target property have been differentiated below from sites with an elevation lower than the target property.

Page numbers and map identification numbers refer to the EDR Radius Map report where detailed data on individual sites can be reviewed.

Sites listed in ***bold italics*** are in multiple databases.

Unmappable (orphan) sites are not considered in the foregoing analysis.

STANDARD ENVIRONMENTAL RECORDS

Lists of Federal RCRA facilities undergoing Corrective Action

CORRACTS: A review of the CORRACTS list, as provided by EDR, and dated 03/06/2023 has revealed that there is 1 CORRACTS site within approximately 1 mile of the target property.

<u>Lower Elevation</u>	<u>Address</u>	<u>Direction / Distance</u>	<u>Map ID</u>	<u>Page</u>
<i>SAN BERNARDINO GEN S</i> EPA ID:: CAD000631150	<i>25770 SAN BERNARDINO</i>	<i>NW 1/2 - 1 (0.933 mi.)</i>	<i>I45</i>	<i>19</i>

Lists of Federal RCRA generators

RCRA-LQG: A review of the RCRA-LQG list, as provided by EDR, and dated 03/06/2023 has revealed that there is 1 RCRA-LQG site within approximately 0.25 miles of the target property.

<u>Lower Elevation</u>	<u>Address</u>	<u>Direction / Distance</u>	<u>Map ID</u>	<u>Page</u>
<i>KAISER PERMANENTE RE</i>	<i>1301 CALIFORNIA ST</i>	<i>NNW 1/8 - 1/4 (0.134 mi.)</i>	<i>E25</i>	<i>14</i>

EXECUTIVE SUMMARY

EPA ID:: CAR000346106
 EPA ID:: CAL000336675

RCRA-SQG: A review of the RCRA-SQG list, as provided by EDR, and dated 03/06/2023 has revealed that there is 1 RCRA-SQG site within approximately 0.25 miles of the target property.

<u>Equal/Higher Elevation</u>	<u>Address</u>	<u>Direction / Distance</u>	<u>Map ID</u>	<u>Page</u>
CLEANERS FOR LESS EPA ID:: CAD983671371	2094 W REDLANDS BLVD	SSE 1/8 - 1/4 (0.202 mi.)	G34	16

Lists of state- and tribal hazardous waste facilities

ENVIROSTOR: A review of the ENVIROSTOR list, as provided by EDR, and dated 10/24/2022 has revealed that there are 4 ENVIROSTOR sites within approximately 1 mile of the target property.

<u>Equal/Higher Elevation</u>	<u>Address</u>	<u>Direction / Distance</u>	<u>Map ID</u>	<u>Page</u>
EDISON/REDLANDS II (Facility Id: 36490113 Status: Active	501-525 W. REDLANDS	SSE 1/4 - 1/2 (0.282 mi.)	40	17
REDLANDS EARLY EDUCA Facility Id: 36010023 Status: No Further Action	1712 WEST PARK AVENU	SE 1/2 - 1 (0.793 mi.)	43	18
LAYNE CHRISTENSEN RE Facility Id: 60002340 Status: Certified	1675 WEST PARK AVENU	SE 1/2 - 1 (0.988 mi.)	46	19
<u>Lower Elevation</u>	<u>Address</u>	<u>Direction / Distance</u>	<u>Map ID</u>	<u>Page</u>
SAN BERNARDINO GEN S Facility Id: 60001189 Status: Active	25770 SAN BERNARDINO	NW 1/2 - 1 (0.933 mi.)	I45	19

Lists of state and tribal leaking storage tanks

LUST: A review of the LUST list, as provided by EDR, has revealed that there are 4 LUST sites within approximately 0.5 miles of the target property.

<u>Equal/Higher Elevation</u>	<u>Address</u>	<u>Direction / Distance</u>	<u>Map ID</u>	<u>Page</u>
SHELL SERVICE STATIO Database: LUST, Date of Government Version: 03/06/2023 Status: Completed - Case Closed Global Id: T0607153340	941 CALIFORNIA	SSE 0 - 1/8 (0.114 mi.)	D19	12
CALIFORNIA SHELL Database: LUST REG 8, Date of Government Version: 02/14/2005	941 CALIFORNIA STREE	SSE 0 - 1/8 (0.114 mi.)	D24	14

EXECUTIVE SUMMARY

ADDITIONAL ENVIRONMENTAL RECORDS

Local Lists of Landfill / Solid Waste Disposal Sites

SWRCY: A review of the SWRCY list, as provided by EDR, and dated 12/02/2022 has revealed that there is 1 SWRCY site within approximately 0.5 miles of the target property.

<u>Equal/Higher Elevation</u>	<u>Address</u>	<u>Direction / Distance</u>	<u>Map ID</u>	<u>Page</u>
FOOD 4 LESS #311 Cert Id: RC304206.001	2070 W REDLANDS BLVD	SSE 1/8 - 1/4 (0.175 mi.)	F27	15

Local Lists of Hazardous waste / Contaminated Sites

CERS HAZ WASTE: A review of the CERS HAZ WASTE list, as provided by EDR, and dated 01/05/2023 has revealed that there are 5 CERS HAZ WASTE sites within approximately 0.25 miles of the target property.

<u>Equal/Higher Elevation</u>	<u>Address</u>	<u>Direction / Distance</u>	<u>Map ID</u>	<u>Page</u>
SHELL SERVICE STATIO	941 CALIFORNIA	SSE 0 - 1/8 (0.114 mi.)	D19	12
FOOD 4 LESS #311	2070 W REDLANDS BLVD	SSE 1/8 - 1/4 (0.175 mi.)	F27	15
DIRT CHEAP DBA DCG F	1300 CALIFORNIA ST	NE 1/8 - 1/4 (0.199 mi.)	30	15
<u>Lower Elevation</u>	<u>Address</u>	<u>Direction / Distance</u>	<u>Map ID</u>	<u>Page</u>
KAISER PERMANENTE ME	1301 CALIFORNIA ST	NNW 1/8 - 1/4 (0.134 mi.)	E26	14
AFI 2250 WEST LUGONI	2250 WEST LUGONIA AV	WNW 1/8 - 1/4 (0.246 mi.)	H37	17

Local Lists of Registered Storage Tanks

SWEEPS UST: A review of the SWEEPS UST list, as provided by EDR, and dated 06/01/1994 has revealed that there is 1 SWEEPS UST site within approximately 0.25 miles of the target property.

<u>Equal/Higher Elevation</u>	<u>Address</u>	<u>Direction / Distance</u>	<u>Map ID</u>	<u>Page</u>
CAL-TENS Status: A Tank Status: A Comp Number: 12568	941 CALIFORNIA	SSE 0 - 1/8 (0.114 mi.)	D22	13

EXECUTIVE SUMMARY

CA FID UST: A review of the CA FID UST list, as provided by EDR, and dated 10/31/1994 has revealed that there is 1 CA FID UST site within approximately 0.25 miles of the target property.

<u>Equal/Higher Elevation</u>	<u>Address</u>	<u>Direction / Distance</u>	<u>Map ID</u>	<u>Page</u>
CAL-TENS Facility Id: 36008592 Status: A	941 CALIFORNIA	SSE 0 - 1/8 (0.114 mi.)	D22	13

CERS TANKS: A review of the CERS TANKS list, as provided by EDR, and dated 01/06/2023 has revealed that there are 2 CERS TANKS sites within approximately 0.25 miles of the target property.

<u>Equal/Higher Elevation</u>	<u>Address</u>	<u>Direction / Distance</u>	<u>Map ID</u>	<u>Page</u>
SHELL SERVICE STATIO	941 CALIFORNIA	SSE 0 - 1/8 (0.114 mi.)	D19	12
<u>Lower Elevation</u>	<u>Address</u>	<u>Direction / Distance</u>	<u>Map ID</u>	<u>Page</u>
AFI 2250 WEST LUGONI	2250 WEST LUGONIA AV	WNW 1/8 - 1/4 (0.246 mi.)	H37	17

Local Land Records

DEED: A review of the DEED list, as provided by EDR, and dated 11/28/2022 has revealed that there is 1 DEED site within approximately 0.5 miles of the target property.

<u>Equal/Higher Elevation</u>	<u>Address</u>	<u>Direction / Distance</u>	<u>Map ID</u>	<u>Page</u>
EDISON/REDLANDS II (Status: ACTIVE Envirostor ID: 36490113	501-525 W. REDLANDS	SSE 1/4 - 1/2 (0.282 mi.)	40	17

Other Ascertainable Records

RCRA NonGen / NLR: A review of the RCRA NonGen / NLR list, as provided by EDR, and dated 03/06/2023 has revealed that there are 10 RCRA NonGen / NLR sites within approximately 0.25 miles of the target property.

<u>Equal/Higher Elevation</u>	<u>Address</u>	<u>Direction / Distance</u>	<u>Map ID</u>	<u>Page</u>
SAN BERNARDINO COUNT EPA ID:: CAC003090065	2024 ORANGE TREE LN	ESE 0 - 1/8 (0.109 mi.)	C16	12
SAN BERNARDINO COUNT EPA ID:: CAC003052977	2024 ORANGE TREE LAN	ESE 0 - 1/8 (0.109 mi.)	C17	12
JD FUEL-REDLANDS EPA ID:: CAL000473928	941 CALIFORNIA ST	SSE 0 - 1/8 (0.114 mi.)	D18	12
SHELL SERVICE STATIO	941 CALIFORNIA	SSE 0 - 1/8 (0.114 mi.)	D19	12

EXECUTIVE SUMMARY

EPA ID:: CAR000126052				
CALIFORNIA GAS & LIQ EPA ID:: CAL000359064	941 CALIFORNIA ST	SSE 0 - 1/8 (0.114 mi.)	D21	13
FOOD 4 LESS #311 EPA ID:: CAL000320494	2070 W REDLANDS BLVD	SSE 1/8 - 1/4 (0.175 mi.)	F28	15
PAVILION SMILE DENTA EPA ID:: CAL000350569	2094 W REDLANDS BLVD	SSE 1/8 - 1/4 (0.202 mi.)	G33	16

<u>Lower Elevation</u>	<u>Address</u>	<u>Direction / Distance</u>	<u>Map ID</u>	<u>Page</u>
KAISER PERMANENTE RE EPA ID:: CAR000346106 EPA ID:: CAL000336675	1301 CALIFORNIA ST	NNW 1/8 - 1/4 (0.134 mi.)	E25	14
BRANDON LANCE TRANS EPA ID:: CAC002988777	2250 LUGONIA AVE	WNW 1/8 - 1/4 (0.246 mi.)	H38	17
ASHLEY FURNITURE IND EPA ID:: CAL000416332	2250 W LUGONIA AVE	WNW 1/8 - 1/4 (0.246 mi.)	H39	17

Cortese: A review of the Cortese list, as provided by EDR, and dated 12/14/2022 has revealed that there are 2 Cortese sites within approximately 0.5 miles of the target property.

<u>Equal/Higher Elevation</u>	<u>Address</u>	<u>Direction / Distance</u>	<u>Map ID</u>	<u>Page</u>
CALIFORNIA SHELL Cleanup Status: COMPLETED - CASE CLOSED	941 CALIFORNIA STREE	SSE 0 - 1/8 (0.114 mi.)	D24	14
ORANGE EMPIRE CAR WA Cleanup Status: COMPLETED - CASE CLOSED	2051 REDLANDS BLVD	SSE 1/4 - 1/2 (0.350 mi.)	41	18

DRYCLEANERS: A review of the DRYCLEANERS list, as provided by EDR, has revealed that there are 4 DRYCLEANERS sites within approximately 0.25 miles of the target property.

<u>Equal/Higher Elevation</u>	<u>Address</u>	<u>Direction / Distance</u>	<u>Map ID</u>	<u>Page</u>
REDLANDS PAVILLION C Database: DRYCLEANERS, Date of Government Version: 08/27/2021 EPA Id: CAL000291045	2094 W REDLANDS BLVD	SSE 1/8 - 1/4 (0.202 mi.)	G31	15
FABRICURE LLC/REDLAN Database: DRYCLEAN SOUTH COAST, Date of Government Version: 11/17/2022	2094 W REDLANDS BLVD	SSE 1/8 - 1/4 (0.202 mi.)	G32	16
REDLANDS PAVILIONS C Database: DRYCLEAN SOUTH COAST, Date of Government Version: 11/17/2022	2094 W REDLANDS BLVD	SSE 1/8 - 1/4 (0.202 mi.)	G35	16
RAINBOW CLEANERS Database: DRYCLEAN SOUTH COAST, Date of Government Version: 11/17/2022	2094 W REDLANDS BLVD	SSE 1/8 - 1/4 (0.202 mi.)	G36	17

EXECUTIVE SUMMARY

HIST CORTESE: A review of the HIST CORTESE list, as provided by EDR, and dated 04/01/2001 has revealed that there are 2 HIST CORTESE sites within approximately 0.5 miles of the target property.

<u>Equal/Higher Elevation</u>	<u>Address</u>	<u>Direction / Distance</u>	<u>Map ID</u>	<u>Page</u>
ORANGE EMPIRE CAR WA Reg Id: 083603594T	2051 REDLANDS BLVD	SSE 1/4 - 1/2 (0.350 mi.)	41	18
HOLIDAY SHELL STATIO Reg Id: 083603344T	800 M	ENE 1/4 - 1/2 (0.460 mi.)	42	18

HWP: A review of the HWP list, as provided by EDR, and dated 11/10/2022 has revealed that there is 1 HWP site within approximately 1 mile of the target property.

<u>Lower Elevation</u>	<u>Address</u>	<u>Direction / Distance</u>	<u>Map ID</u>	<u>Page</u>
SAN BERNARDINO GEN S EPA ID: CAD000631150 Cleanup Status: CLOSED	25770 SAN BERNARDINO	NW 1/2 - 1 (0.933 mi.)	I44	19

San Bern. Co. Permit: A review of the San Bern. Co. Permit list, as provided by EDR, and dated 11/18/2022 has revealed that there are 10 San Bern. Co. Permit sites within approximately 0.25 miles of the target property.

<u>Equal/Higher Elevation</u>	<u>Address</u>	<u>Direction / Distance</u>	<u>Map ID</u>	<u>Page</u>
PHARAOH'S LOST KINGD Facility Status: INACTIVE Facility Id: FA0005301	1100 CALIFORNIA ST	ESE 0 - 1/8 (0.020 mi.)	11	11
IIT REDLANDS DC LP Facility Status: ACTIVE Facility Id: FA0016824	1300 CALIFORINA ST	NNE 0 - 1/8 (0.025 mi.)	B13	11
SB COUNTY MUSEUM Facility Status: INACTIVE Facility Id: FA0002377	2024 ORANGE TREE LN	ESE 0 - 1/8 (0.109 mi.)	C15	12
SHELL SERVICE STATIO Facility Status: ACTIVE Facility Id: FA0001731	941 CALIFORNIA	SSE 0 - 1/8 (0.114 mi.)	D19	12
FOOD 4 LESS #311 Facility Status: ACTIVE Facility Id: FA0003293	2070 W REDLANDS BLVD	SSE 1/8 - 1/4 (0.175 mi.)	F29	15
DIRT CHEAP DBA DCG F Facility Status: ACTIVE Facility Id: FA0018037	1300 CALIFORNIA ST	NE 1/8 - 1/4 (0.199 mi.)	30	15
REDLANDS PAVILLION C Facility Status: INACTIVE Facility Id: FA0005647	2094 W REDLANDS BLVD	SSE 1/8 - 1/4 (0.202 mi.)	G31	15
<u>Lower Elevation</u>	<u>Address</u>	<u>Direction / Distance</u>	<u>Map ID</u>	<u>Page</u>
ASHLEY FURNITURE RED	2185 W LUGONIA AVE	NW 0 - 1/8 (0.089 mi.)	14	11

EXECUTIVE SUMMARY

Facility Status: ACTIVE
Facility Id: FA0018242

KAISER PERMANENTE ME

Facility Status: ACTIVE
Facility Id: FA0012634

1301 CALIFORNIA ST

NNW 1/8 - 1/4 (0.134 mi.) E26

14

AFI 2250 WEST LUGONI

Facility Status: ACTIVE
Facility Id: FA0016724

2250 WEST LUGONIA AV

WNW 1/8 - 1/4 (0.246 mi.) H37

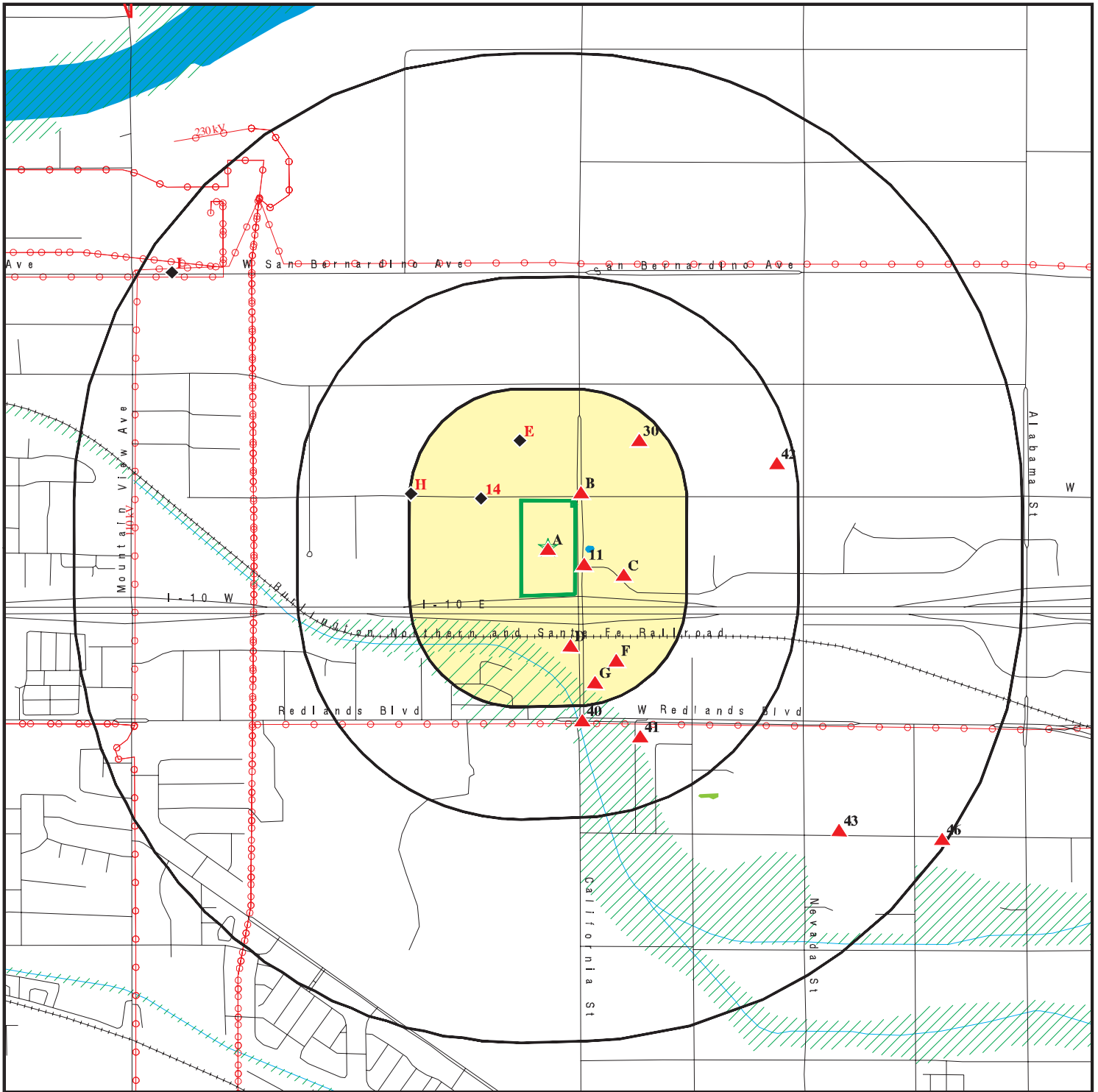
17

Count: 6 records.

ORPHAN SUMMARY

City	EDR ID	Site Name	Site Address	Zip	Database(s)
CITY OF REDLANDS	1015730681	REDLANDS SMUDGE POT TANKS SITE	100 FEET WEST OF REDLANDS BLVD	92373	SEMS
LOMA LINDA	S122246867	CALIFORNIA ST STREET AND STORM DRA	CALIFORNIA ST AND REDLANDS BLV	92354	NPDES
REDLANDS	S121700414	ALPER EQUIPMENT INC	NEC CALIFORNIA ST	92373	DRYCLEANERS
REDLANDS	1008407740	EDISON/REDLANDS MGP	501-525 W REDLANDS AT KENDALL	92373	EDR MGP
REDLANDS	S121672599	SEC ORANGE TREE LN & CALIFORNIA ST	SEC ORANGE TREE LN & CALIFORNI	92374	CIWQS
SAN BERNARDINO	S107537792		BASELINE, W OF CALIFORNIA		CDL

OVERVIEW MAP - 7298676.2S



Target Property

Sites at elevations higher than or equal to the target property

Sites at elevations lower than the target property

Manufactured Gas Plants

National Priority List Sites

Dept. Defense Sites

Indian Reservations BIA

Power transmission lines

Special Flood Hazard Area (1%)

0.2% Annual Chance Flood Hazard

National Wetland Inventory

State Wetlands

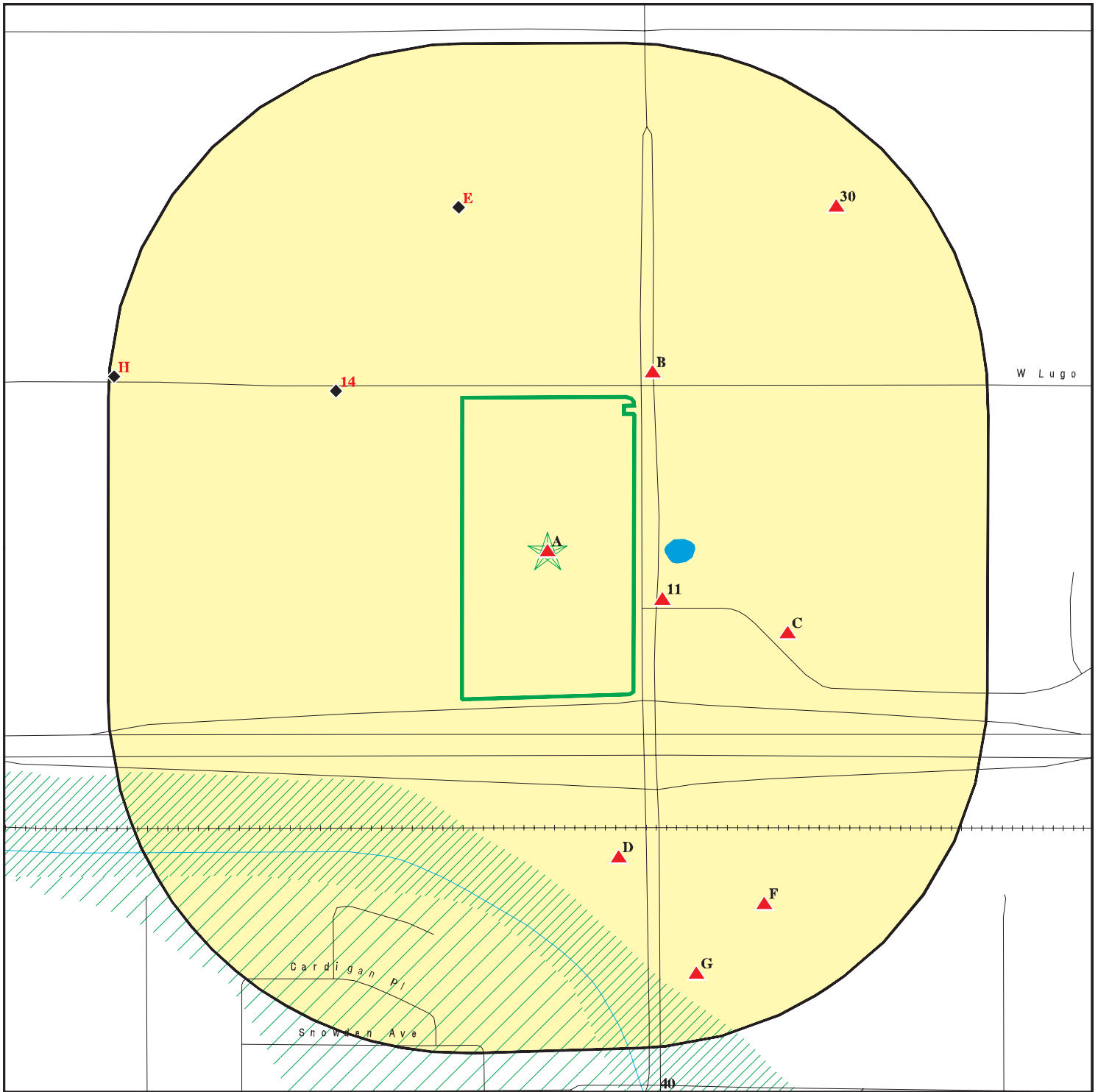
Areas of Concern








This report includes Interactive Map Layers to display and/or hide map information. The legend includes only those icons for the default map view.





SITE NAME: 1101 California St
 ADDRESS: 1101 California St
 Redlands CA 92374
 LAT/LONG: 34.068616 / 117.227435

CLIENT: Hazard Management Consulting
 CONTACT: Troy Taylor
 INQUIRY #: 7298676.2s
 DATE: April 05, 2023 12:09 pm

DETAIL MAP - 7298676.2S



-  Target Property
-  Sites at elevations higher than or equal to the target property
-  Sites at elevations lower than the target property
-  Manufactured Gas Plants
-  Sensitive Receptors
-  National Priority List Sites
-  Dept. Defense Sites

-  Indian Reservations BIA
-  Special Flood Hazard Area (1%)
-  0.2% Annual Chance Flood Hazard
-  Areas of Concern



This report includes Interactive Map Layers to display and/or hide map information. The legend includes only those icons for the default map view.

SITE NAME: 1101 California St
 ADDRESS: 1101 California St
 Redlands CA 92374
 LAT/LONG: 34.068616 / 117.227435

CLIENT: Hazard Management Consulting
 CONTACT: Troy Taylor
 INQUIRY #: 7298676.2s
 DATE: April 05, 2023 12:14 pm

MAP FINDINGS SUMMARY

Database	Search Distance (Miles)	Target Property	< 1/8	1/8 - 1/4	1/4 - 1/2	1/2 - 1	> 1	Total Plotted
STANDARD ENVIRONMENTAL RECORDS								
<i>Lists of Federal NPL (Superfund) sites</i>								
NPL	1.000		0	0	0	0	NR	0
Proposed NPL	1.000		0	0	0	0	NR	0
NPL LIENS	1.000		0	0	0	0	NR	0
<i>Lists of Federal Delisted NPL sites</i>								
Delisted NPL	1.000		0	0	0	0	NR	0
<i>Lists of Federal sites subject to CERCLA removals and CERCLA orders</i>								
FEDERAL FACILITY	0.500		0	0	0	NR	NR	0
SEMS	0.500		0	0	0	NR	NR	0
<i>Lists of Federal CERCLA sites with NFRAP</i>								
SEMS-ARCHIVE	0.500		0	0	0	NR	NR	0
<i>Lists of Federal RCRA facilities undergoing Corrective Action</i>								
CORRACTS	1.000		0	0	0	1	NR	1
<i>Lists of Federal RCRA TSD facilities</i>								
RCRA-TSDF	0.500		0	0	0	NR	NR	0
<i>Lists of Federal RCRA generators</i>								
RCRA-LQG	0.250		0	1	NR	NR	NR	1
RCRA-SQG	0.250	1	0	1	NR	NR	NR	2
RCRA-VSQG	0.250		0	0	NR	NR	NR	0
<i>Federal institutional controls / engineering controls registries</i>								
LUCIS	0.500		0	0	0	NR	NR	0
US ENG CONTROLS	0.500		0	0	0	NR	NR	0
US INST CONTROLS	0.500		0	0	0	NR	NR	0
<i>Federal ERNS list</i>								
ERNS	0.001		0	NR	NR	NR	NR	0
<i>Lists of state- and tribal (Superfund) equivalent sites</i>								
RESPONSE	1.000		0	0	0	0	NR	0
<i>Lists of state- and tribal hazardous waste facilities</i>								
ENVIROSTOR	1.000		0	0	1	3	NR	4
<i>Lists of state and tribal landfills and solid waste disposal facilities</i>								
SWF/LF	0.500		0	0	0	NR	NR	0

MAP FINDINGS SUMMARY

Database	Search Distance (Miles)	Target Property	< 1/8	1/8 - 1/4	1/4 - 1/2	1/2 - 1	> 1	Total Plotted
<i>Lists of state and tribal leaking storage tanks</i>								
LUST	0.500		2	0	2	NR	NR	4
INDIAN LUST	0.500		0	0	0	NR	NR	0
CPS-SLIC	0.500		0	0	0	NR	NR	0
<i>Lists of state and tribal registered storage tanks</i>								
FEMA UST	0.250		0	0	NR	NR	NR	0
UST	0.250		2	0	NR	NR	NR	2
AST	0.250		1	0	NR	NR	NR	1
INDIAN UST	0.250		0	0	NR	NR	NR	0
<i>Lists of state and tribal voluntary cleanup sites</i>								
VCP	0.500		0	0	1	NR	NR	1
INDIAN VCP	0.500		0	0	0	NR	NR	0
<i>Lists of state and tribal brownfield sites</i>								
BROWNFIELDS	0.500		0	0	0	NR	NR	0
<u>ADDITIONAL ENVIRONMENTAL RECORDS</u>								
<i>Local Brownfield lists</i>								
US BROWNFIELDS	0.500		0	0	0	NR	NR	0
<i>Local Lists of Landfill / Solid Waste Disposal Sites</i>								
WMUDS/SWAT	0.500		0	0	0	NR	NR	0
SWRCY	0.500		0	1	0	NR	NR	1
HAULERS	0.001		0	NR	NR	NR	NR	0
INDIAN ODI	0.500		0	0	0	NR	NR	0
DEBRIS REGION 9	0.500		0	0	0	NR	NR	0
ODI	0.500		0	0	0	NR	NR	0
IHS OPEN DUMPS	0.500		0	0	0	NR	NR	0
<i>Local Lists of Hazardous waste / Contaminated Sites</i>								
US HIST CDL	0.001		0	NR	NR	NR	NR	0
HIST Cal-Sites	1.000		0	0	0	0	NR	0
SCH	0.250		0	0	NR	NR	NR	0
CDL	0.001		0	NR	NR	NR	NR	0
CERS HAZ WASTE	0.250		1	4	NR	NR	NR	5
Toxic Pits	1.000		0	0	0	0	NR	0
US CDL	0.001		0	NR	NR	NR	NR	0
<i>Local Lists of Registered Storage Tanks</i>								
SWEEPS UST	0.250		1	0	NR	NR	NR	1
HIST UST	0.250		0	0	NR	NR	NR	0
CA FID UST	0.250		1	0	NR	NR	NR	1
CERS TANKS	0.250		1	1	NR	NR	NR	2
<i>Local Land Records</i>								
LIENS	0.001		0	NR	NR	NR	NR	0

MAP FINDINGS SUMMARY

Database	Search Distance (Miles)	Target Property	< 1/8	1/8 - 1/4	1/4 - 1/2	1/2 - 1	> 1	Total Plotted
LIENS 2	0.001		0	NR	NR	NR	NR	0
DEED	0.500		0	0	1	NR	NR	1
Records of Emergency Release Reports								
HMIRS	0.001		0	NR	NR	NR	NR	0
CHMIRS	0.001	1	0	NR	NR	NR	NR	1
LDS	0.001		0	NR	NR	NR	NR	0
MCS	0.001		0	NR	NR	NR	NR	0
SPILLS 90	0.001		0	NR	NR	NR	NR	0
Other Ascertainable Records								
RCRA NonGen / NLR	0.250	1	5	5	NR	NR	NR	11
FUDS	1.000		0	0	0	0	NR	0
DOD	1.000		0	0	0	0	NR	0
SCRD DRYCLEANERS	0.500		0	0	0	NR	NR	0
US FIN ASSUR	0.001		0	NR	NR	NR	NR	0
EPA WATCH LIST	0.001		0	NR	NR	NR	NR	0
2020 COR ACTION	0.250		0	0	NR	NR	NR	0
TSCA	0.001		0	NR	NR	NR	NR	0
TRIS	0.001		0	NR	NR	NR	NR	0
SSTS	0.001		0	NR	NR	NR	NR	0
ROD	1.000		0	0	0	0	NR	0
RMP	0.001		0	NR	NR	NR	NR	0
RAATS	0.001		0	NR	NR	NR	NR	0
PRP	0.001		0	NR	NR	NR	NR	0
PADS	0.001		0	NR	NR	NR	NR	0
ICIS	0.001		0	NR	NR	NR	NR	0
FTTS	0.001		0	NR	NR	NR	NR	0
MLTS	0.001		0	NR	NR	NR	NR	0
COAL ASH DOE	0.001		0	NR	NR	NR	NR	0
COAL ASH EPA	0.500		0	0	0	NR	NR	0
PCB TRANSFORMER	0.001		0	NR	NR	NR	NR	0
RADINFO	0.001		0	NR	NR	NR	NR	0
HIST FTTS	0.001		0	NR	NR	NR	NR	0
DOT OPS	0.001		0	NR	NR	NR	NR	0
CONSENT	1.000		0	0	0	0	NR	0
INDIAN RESERV	1.000		0	0	0	0	NR	0
FUSRAP	1.000		0	0	0	0	NR	0
UMTRA	0.500		0	0	0	NR	NR	0
LEAD SMELTERS	0.001		0	NR	NR	NR	NR	0
US AIRS	0.001		0	NR	NR	NR	NR	0
US MINES	0.250		0	0	NR	NR	NR	0
ABANDONED MINES	0.250		0	0	NR	NR	NR	0
FINDS	0.001	3	0	NR	NR	NR	NR	3
DOCKET HWC	0.001		0	NR	NR	NR	NR	0
ECHO	0.001	2	0	NR	NR	NR	NR	2
UXO	1.000		0	0	0	0	NR	0
FUELS PROGRAM	0.250		0	0	NR	NR	NR	0
PFAS NPL	0.250		0	0	NR	NR	NR	0
PFAS FEDERAL SITES	0.250		0	0	NR	NR	NR	0
PFAS TSCA	0.250		0	0	NR	NR	NR	0

MAP FINDINGS SUMMARY

Database	Search Distance (Miles)	Target Property	< 1/8	1/8 - 1/4	1/4 - 1/2	1/2 - 1	> 1	Total Plotted
PFAS RCRA MANIFEST	0.250		0	0	NR	NR	NR	0
PFAS ATSDR	0.250		0	0	NR	NR	NR	0
PFAS WQP	0.250		0	0	NR	NR	NR	0
PFAS NPDES	0.250		0	0	NR	NR	NR	0
PFAS ECHO	0.250		0	0	NR	NR	NR	0
PFAS ECHO FIRE TRAINING	0.250		0	0	NR	NR	NR	0
PFAS PART 139 AIRPORT	0.250		0	0	NR	NR	NR	0
AQUEOUS FOAM NRC	0.250		0	0	NR	NR	NR	0
PFAS	0.250		0	0	NR	NR	NR	0
AQUEOUS FOAM	TP		NR	NR	NR	NR	NR	0
CA BOND EXP. PLAN	1.000		0	0	0	0	NR	0
Cortese	0.500		1	0	1	NR	NR	2
CUPA Listings	0.250		0	0	NR	NR	NR	0
DRYCLEANERS	0.250		0	4	NR	NR	NR	4
EMI	0.001		0	NR	NR	NR	NR	0
ENF	0.001		0	NR	NR	NR	NR	0
Financial Assurance	0.001		0	NR	NR	NR	NR	0
ICE	0.001		0	NR	NR	NR	NR	0
HIST CORTESE	0.500		0	0	2	NR	NR	2
HWP	1.000		0	0	0	1	NR	1
HWT	0.250		0	0	NR	NR	NR	0
HAZNET	0.001	4	0	NR	NR	NR	NR	4
MINES	0.250		0	0	NR	NR	NR	0
MWMP	0.250		0	0	NR	NR	NR	0
NPDES	0.001		0	NR	NR	NR	NR	0
San Bern. Co. Permit	0.250	2	5	5	NR	NR	NR	12
PEST LIC	0.001		0	NR	NR	NR	NR	0
PROC	0.500		0	0	0	NR	NR	0
Notify 65	1.000		0	0	0	0	NR	0
HAZMAT	0.250		0	0	NR	NR	NR	0
UIC	0.001		0	NR	NR	NR	NR	0
UIC GEO	0.001		0	NR	NR	NR	NR	0
WASTEWATER PITS	0.500		0	0	0	NR	NR	0
WDS	0.001		0	NR	NR	NR	NR	0
WIP	0.250		0	0	NR	NR	NR	0
MILITARY PRIV SITES	0.001		0	NR	NR	NR	NR	0
PROJECT	0.001		0	NR	NR	NR	NR	0
WDR	0.001		0	NR	NR	NR	NR	0
CIWQS	0.001		0	NR	NR	NR	NR	0
CERS	0.001		0	NR	NR	NR	NR	0
NON-CASE INFO	0.001		0	NR	NR	NR	NR	0
OTHER OIL GAS	0.001		0	NR	NR	NR	NR	0
PROD WATER PONDS	0.001		0	NR	NR	NR	NR	0
SAMPLING POINT	0.001		0	NR	NR	NR	NR	0
WELL STIM PROJ	0.001		0	NR	NR	NR	NR	0
HWTS	TP	6	NR	NR	NR	NR	NR	6
PFAS TRIS	0.250		0	0	NR	NR	NR	0
MINES MRDS	0.001		0	NR	NR	NR	NR	0

EDR HIGH RISK HISTORICAL RECORDS

EDR Exclusive Records

EDR MGP	1.000		0	0	0	0	NR	0
---------	-------	--	---	---	---	---	----	---

MAP FINDINGS SUMMARY

Database	Search Distance (Miles)	Target Property	< 1/8	1/8 - 1/4	1/4 - 1/2	1/2 - 1	> 1	Total Plotted
EDR Hist Auto	0.125		0	NR	NR	NR	NR	0
EDR Hist Cleaner	0.125		0	NR	NR	NR	NR	0
<u>EDR RECOVERED GOVERNMENT ARCHIVES</u>								
<i>Exclusive Recovered Govt. Archives</i>								
RGA LF	0.001		0	NR	NR	NR	NR	0
RGA LUST	0.001		0	NR	NR	NR	NR	0
- Totals --		20	20	22	8	5	0	75

NOTES:

TP = Target Property

NR = Not Requested at this Search Distance

Sites may be listed in more than one database

MAP FINDINGS

Map ID
 Direction
 Distance
 Elevation

Site

Database(s)

EDR ID Number
 EPA ID Number

A1 **SPLASH KINGDOM WATERPARK** **RCRA NonGen / NLR** **1024867035**
Target **1101 CALIFORNIA ST** **CAL000435627**
Property **REDLANDS, CA 92373**

Actual:
1160 ft.

[Click here for full text details](#)

RCRA NonGen / NLR
 EPA Id CAL000435627

A2 **PHARAOH'S LOST KINGDOM** **HAZNET** **S113090013**
Target **1101 N CALIFORNIA ST** **HWTS** **N/A**
Property **REDLANDS, CA 92374**

Actual:
1160 ft.

[Click here for full text details](#)

HAZNET
 GEPAID CAL000171370

A3 **SPLASH KINGDOM WATERPARK AT PHARAOH'S** **FINDS** **1023280871**
Target **1101 CALIFORNIA ST** **N/A**
Property **REDLANDS, CA 92374**

Actual:
1160 ft.

[Click here for full text details](#)

FINDS
 Registry ID: 110065714828

A4 **WATERPARK VENTURES LLC DBA SPLASH KINGDOM WATERPAR** **HAZNET** **S113801224**
Target **1101 CALIFORNIA ST** **HWTS** **N/A**
Property **REDLANDS, CA 92374**

Actual:
1160 ft.

[Click here for full text details](#)

HAZNET
 GEPAID CAL000371592

A5 **SPLASH KINGDOM WATERPARK** **FINDS** **1024696082**
Target **1101 CALIFORNIA ST** **ECHO** **N/A**
Property **REDLANDS, CA 92373**

Actual:
1160 ft.

[Click here for full text details](#)

FINDS
 Registry ID: 110070484476

ECHO
 Registry ID 110070484476

MAP FINDINGS

Map ID			
Direction			
Distance			
Elevation	Site	Database(s)	EDR ID Number EPA ID Number

A6	FEC OF REDLANDS LLC	HWTS	S124858959
Target	1101 CALIFORNIA ST		N/A
Property	REDLANDS, CA 92374		

Actual:
1160 ft.

[Click here for full text details](#)

A7	PHARAOH'S ADVENTURE PARK	HAZNET	S113468427
Target	1101 CALIFORNIA ST	HWTS	N/A
Property	REDLANDS, CA 92374		

Actual:
1160 ft.

[Click here for full text details](#)

HAZNET
GEPaid CAL000358543

A8	PHARAOH'S ADVENTURE PARK	San Bern. Co. Permit	S108753012
Target	1101 N CALIFORNIA ST		N/A
Property	REDLANDS, CA 92374		

Actual:
1160 ft.

[Click here for full text details](#)

San Bern. Co. Permit
Facility Id FA0013585
Facility Status INACTIVE

A9	PHARAOHS LOST KINGDOM	RCRA-SQG	1004675590
Target	1101 N CALIFORNIA ST	FINDS	CAR000074880
Property	REDLANDS, CA 92374	ECHO	
		HAZNET	
		HWTS	

Actual:
1160 ft.

[Click here for full text details](#)

RCRA-SQG
EPA Id CAR000074880

FINDS
Registry ID: 110002938019

ECHO
Registry ID 110002938019

HAZNET
GEPaid CAR000074880

MAP FINDINGS

Map ID			EDR ID Number
Direction			EPA ID Number
Distance			
Elevation	Site	Database(s)	

A10	SPLASH KINGDOM WATERPARK	CHMIRS	S111456420
Target	1101 CALIFORNIA ST	San Bern. Co. Permit	N/A
Property	REDLANDS, CA 92373	HWTS	

[Click here for full text details](#)

Actual:
1160 ft.

CHMIRS
OES Incident Number 21-6607

San Bern. Co. Permit
Facility Id FA0014291
Facility Status INACTIVE

11	PHARAOH'S LOST KINGDOM	San Bern. Co. Permit	S104768989
ESE	1100 CALIFORNIA ST		N/A
< 1/8	REDLANDS, CA 92374		

0.020 mi.
106 ft.

[Click here for full text details](#)

Relative:
Higher

San Bern. Co. Permit
Facility Id FA0005301
Facility Status INACTIVE

B12	IIT REDLANDS DC LP	AST	A100420947
NNE	1300 CALIFORINA ST		N/A
< 1/8	REDLANDS, CA 92374		

0.025 mi.
130 ft.

[Click here for full text details](#)

Relative:
Higher

B13	IIT REDLANDS DC LP	San Bern. Co. Permit	S118839848
NNE	1300 CALIFORINA ST	CERS	N/A
< 1/8	REDLANDS, CA 92374		

0.025 mi.
130 ft.

[Click here for full text details](#)

Relative:
Higher

San Bern. Co. Permit
Facility Id FA0016824
Facility Status ACTIVE

14	ASHLEY FURNITURE REDLANDS 4TH	San Bern. Co. Permit	S123818174
NW	2185 W LUGONIA AVE		N/A
< 1/8	REDLANDS, CA 92374		

0.089 mi.
472 ft.

[Click here for full text details](#)

Relative:
Lower

San Bern. Co. Permit
Facility Id FA0018242
Facility Status ACTIVE

MAP FINDINGS

Map ID Direction Distance Elevation	Site	Database(s)	EDR ID Number EPA ID Number
C15 ESE < 1/8 0.109 mi. 574 ft.	SB COUNTY MUSEUM 2024 ORANGE TREE LN REDLANDS, CA 92374 Click here for full text details	San Bern. Co. Permit	S104765371 N/A
Relative: Higher	San Bern. Co. Permit Facility Id FA0002377 Facility Status INACTIVE		
C16 ESE < 1/8 0.109 mi. 574 ft.	SAN BERNARDINO COUNTY MUSEUM 2024 ORANGE TREE LN REDLANDS, CA 92374 Click here for full text details	RCRA NonGen / NLR	1026483980 CAC003090065
Relative: Higher	RCRA NonGen / NLR EPA Id CAC003090065		
C17 ESE < 1/8 0.109 mi. 574 ft.	SAN BERNARDINO COUNTY MUSEUM 2024 ORANGE TREE LANE REDLANDS, CA 92374 Click here for full text details	RCRA NonGen / NLR	1026046509 CAC003052977
Relative: Higher	RCRA NonGen / NLR EPA Id CAC003052977		
D18 SSE < 1/8 0.114 mi. 602 ft.	JD FUEL-REDLANDS 941 CALIFORNIA ST REDLANDS, CA 92374 Click here for full text details	RCRA NonGen / NLR	1027469499 CAL000473928
Relative: Higher	RCRA NonGen / NLR EPA Id CAL000473928		
D19 SSE < 1/8 0.114 mi. 602 ft.	SHELL SERVICE STATION 941 CALIFORNIA REDLANDS, CA 92374 Click here for full text details	LUST CERS HAZ WASTE CERS TANKS RCRA NonGen / NLR FINDS ECHO HAZNET San Bern. Co. Permit CERS HWTS	1006805343 CAR000126052
Relative: Higher	LUST Global Id T0607153340 Status Completed - Case Closed		

Map ID
Direction
Distance
Elevation

MAP FINDINGS

Site

Database(s)

EDR ID Number
EPA ID Number

SHELL SERVICE STATION (Continued)

1006805343

RCRA NonGen / NLR
EPA Id CAR000126052

FINDS
Registry ID: 110013292800

ECHO
Registry ID 110013292800

HAZNET
GEPaid CAL000359064
GEPaid CAR000126052

San Bern. Co. Permit
Facility Id FA0001731
Facility Status ACTIVE

D20
SSE
< 1/8
0.114 mi.
602 ft.

JD FUEL-REDLANDS
941 CALIFORNIA ST
REDLANDS, CA 92374

UST U004352035
N/A

Relative:
Higher

[Click here for full text details](#)

UST
Facility Id FA0001731

D21
SSE
< 1/8
0.114 mi.
602 ft.

CALIFORNIA GAS & LIQUOR
941 CALIFORNIA ST
REDLANDS, CA 92374

RCRA NonGen / NLR 1024828040
CAL000359064

Relative:
Higher

[Click here for full text details](#)

RCRA NonGen / NLR
EPA Id CAL000359064

D22
SSE
< 1/8
0.114 mi.
602 ft.

CAL-TENS
941 CALIFORNIA
REDLANDS, CA 92373

SWEEPS UST S101591662
CA FID UST N/A

Relative:
Higher

[Click here for full text details](#)

SWEEPS UST
Status A
Tank Status A
Comp Number 12568

CA FID UST

MAP FINDINGS

Map ID Direction Distance Elevation	Site	Database(s)	EDR ID Number EPA ID Number
	CAL-TENS (Continued) Facility Id 36008592 Status A		S101591662
D23 SSE < 1/8 0.114 mi. 602 ft.	CALIFORNIA SHELL 941 CALIFORNIA ST REDLANDS, CA 92374 Click here for full text details	UST	U004350323 N/A
Relative: Higher	UST Facility Id 86008473		
D24 SSE < 1/8 0.114 mi. 602 ft.	CALIFORNIA SHELL 941 CALIFORNIA STREET REDLANDS, CA 92373 Click here for full text details	LUST Cortese CERS	S105960707 N/A
Relative: Higher	LUST Facility Status Preliminary site assessment workplan submitted Global ID T0607153340 Cortese Cleanup Status COMPLETED - CASE CLOSED		
E25 NNW 1/8-1/4 0.134 mi. 709 ft.	KAISER PERMANENTE REDLANDS MEDICAL CENTER 1301 CALIFORNIA ST REDLANDS, CA 92374 Click here for full text details	RCRA-LQG RCRA NonGen / NLR	1024821290 CAR000346106
Relative: Lower	RCRA-LQG EPA Id CAR000346106 EPA Id CAL000336675 RCRA NonGen / NLR EPA Id CAR000346106 EPA Id CAL000336675		
E26 NNW 1/8-1/4 0.134 mi. 709 ft.	KAISER PERMANENTE MED CTR 1301 CALIFORNIA ST REDLANDS, CA 92374 Click here for full text details	CERS HAZ WASTE San Bern. Co. Permit CERS	S109447285 N/A
Relative: Lower	San Bern. Co. Permit Facility Id FA0012634 Facility Status ACTIVE		

MAP FINDINGS

Map ID Direction Distance Elevation	Site	Database(s)	EDR ID Number EPA ID Number
F27 SSE 1/8-1/4 0.175 mi. 926 ft.	FOOD 4 LESS #311 2070 W REDLANDS BLVD REDLANDS, CA 92373 Click here for full text details	SWRCY CERS HAZ WASTE HAZNET CERS HWTS	S113147906 N/A
Relative: Higher	SWRCY Cert Id RC304206.001 HAZNET GEPaid CAL000320494		
F28 SSE 1/8-1/4 0.175 mi. 926 ft.	FOOD 4 LESS #311 2070 W REDLANDS BLVD REDLANDS, CA 92373 Click here for full text details	RCRA NonGen / NLR	1024817116 CAL000320494
Relative: Higher	RCRA NonGen / NLR EPA Id CAL000320494		
F29 SSE 1/8-1/4 0.175 mi. 926 ft.	FOOD 4 LESS #311 2070 W REDLANDS BLVD REDLANDS, CA 92373 Click here for full text details	San Bern. Co. Permit	S105159284 N/A
Relative: Higher	San Bern. Co. Permit Facility Id FA0003293 Facility Status ACTIVE		
30 NE 1/8-1/4 0.199 mi. 1051 ft.	DIRT CHEAP DBA DCG FULFILLMENT 1300 CALIFORNIA ST REDLANDS, CA 92374 Click here for full text details	CERS HAZ WASTE NPDES San Bern. Co. Permit CIWQS CERS	S117041704 N/A
Relative: Higher	San Bern. Co. Permit Facility Id FA0018037 Facility Status ACTIVE		
G31 SSE 1/8-1/4 0.202 mi. 1068 ft.	REDLANDS PAVILLION CLEANERS 2094 W REDLANDS BLVD STE G REDLANDS, CA 92373 Click here for full text details	DRYCLEANERS San Bern. Co. Permit	S106112248 N/A
Relative: Higher	DRYCLEANERS EPA Id CAL000291045 San Bern. Co. Permit		

MAP FINDINGS

Map ID
 Direction
 Distance
 Elevation

Site

Database(s)

EDR ID Number
 EPA ID Number

REDLANDS PAVILLION CLEANERS (Continued)

S106112248

Facility Id FA0005647
 Facility Status INACTIVE

G32
SSE
 1/8-1/4
 0.202 mi.
 1068 ft.

FABRICURE LLC/REDLANDS PAVILLION CLEANER
2094 W REDLANDS BLVD #G
REDLANDS, CA 92373

DRYCLEANERS

S121695164
N/A

[Click here for full text details](#)

Relative:
 Higher

G33
SSE
 1/8-1/4
 0.202 mi.
 1068 ft.

PAVILLION SMILE DENTAL
2094 W REDLANDS BLVD
REDLANDS, CA 92373

RCRA NonGen / NLR

1024825235
CAL000350569

[Click here for full text details](#)

Relative:
 Higher

RCRA NonGen / NLR
 EPA Id CAL000350569

G34
SSE
 1/8-1/4
 0.202 mi.
 1068 ft.

CLEANERS FOR LESS
2094 W REDLANDS BLVD
REDLANDS, CA 92373

RCRA-SQG
FINDS
ECHO

1000857692
CAD983671371

[Click here for full text details](#)

Relative:
 Higher

RCRA-SQG
 EPA Id CAD983671371

FINDS

Registry ID: 110002901469

ECHO

Registry ID 110002901469

G35
SSE
 1/8-1/4
 0.202 mi.
 1068 ft.

REDLANDS PAVILIONS CLEANERS
2094 W REDLANDS BLVD #G
REDLANDS, CA 92373

DRYCLEANERS

S121694452
N/A

[Click here for full text details](#)

Relative:
 Higher

MAP FINDINGS

Map ID
 Direction
 Distance
 Elevation

Site

Database(s)

EDR ID Number
 EPA ID Number

G36 RAINBOW CLEANERS DRYCLEANERS S121700582
 SSE 2094 W REDLANDS BLVD N/A
 1/8-1/4 REDLANDS, CA 92373
 0.202 mi.
 1068 ft.
 Relative: [Click here for full text details](#)
 Higher

H37 AFI 2250 WEST LUGONIA AVENUE CERS HAZ WASTE S118397659
 WNW 2250 WEST LUGONIA AVENUE CERS TANKS N/A
 1/8-1/4 REDLANDS, CA 92374 NPDES
 0.246 mi. San Bern. Co. Permit
 1301 ft. CIWQS
 Relative: CERS
 Lower [Click here for full text details](#)
 NPDES
 Facility Status Active
 San Bern. Co. Permit
 Facility Id FA0016724
 Facility Status ACTIVE

H38 BRANDON LANCE TRANS RCRA NonGen / NLR 1024768889
 WNW 2250 LUGONIA AVE CAC002988777
 1/8-1/4 REDLANDS, CA 92373
 0.246 mi.
 1301 ft.
 Relative: [Click here for full text details](#)
 Lower RCRA NonGen / NLR
 EPA Id CAC002988777

H39 ASHLEY FURNITURE INDUSTRIES INC RCRA NonGen / NLR 1024854762
 WNW 2250 W LUGONIA AVE CAL000416332
 1/8-1/4 REDLANDS, CA 92374
 0.246 mi.
 1301 ft.
 Relative: [Click here for full text details](#)
 Lower RCRA NonGen / NLR
 EPA Id CAL000416332

40 EDISON/REDLANDS II (REDLANDS BL) MGP ENVIROSTOR S106568287
 SSE 501-525 W. REDLANDS BL. AT KENDALL VCP N/A
 1/4-1/2 REDLANDS, CA 92373 DEED
 0.282 mi.
 1489 ft.
 Relative: [Click here for full text details](#)
 Higher ENVIROSTOR
 Facility Id 36490113
 Status Active

VCP

Map ID
Direction
Distance
Elevation

MAP FINDINGS

Site

Database(s)

EDR ID Number
EPA ID Number

EDISON/REDLANDS II (REDLANDS BL) MGP (Continued)

S106568287

Facility Id 36490113
Status Active

DEED

Envirostor ID 36490113
Status ACTIVE

41
SSE
1/4-1/2
0.350 mi.
1850 ft.

ORANGE EMPIRE CAR WASH
2051 REDLANDS BLVD
REDLANDS, CA 92373

LUST
Cortese
HIST CORTESE
CERS

S104749296
N/A

Relative:
Higher

[Click here for full text details](#)

LUST

Global Id T0607100619
Facility Status Case Closed
Status Completed - Case Closed
Global ID T0607100619

Cortese

Cleanup Status COMPLETED - CASE CLOSED

HIST CORTESE

Reg Id 083603594T

42
ENE
1/4-1/2
0.460 mi.
2427 ft.

HOLIDAY SHELL STATION
800 M
REDLANDS, CA 92373

LUST
HIST CORTESE

S103771206
N/A

Relative:
Higher

[Click here for full text details](#)

LUST

Facility Status Case Closed
Global ID T0607100532

HIST CORTESE

Reg Id 083603344T

43
SE
1/2-1
0.793 mi.
4189 ft.

REDLANDS EARLY EDUCATION CENTER
1712 WEST PARK AVENUE
REDLANDS, CA 92373

ENVIROSTOR
SCH
CERS

S105628840
N/A

Relative:
Higher

[Click here for full text details](#)

ENVIROSTOR

Facility Id 36010023
Status No Further Action

SCH

MAP FINDINGS

Map ID				EDR ID Number
Direction				EPA ID Number
Distance				
Elevation	Site	Database(s)		

REDLANDS EARLY EDUCATION CENTER (Continued)

S105628840

Facility Id 36010023
Status No Further Action

I44 **SAN BERNARDINO GEN STATION**
NW **25770 SAN BERNARDINO AVE**
1/2-1 **SAN BERNARDINO, CA 92408**

HIST UST **U001576067**
CHMIRS **N/A**
HWP

0.933 mi.
4926 ft.

[Click here for full text details](#)

Relative:
Lower

HIST UST
Facility Id 00000022173

CHMIRS
OES Incident Number 0-1158
OES Incident Number 6-4647

HWP
EPA ID CAD000631150
Cleanup Status CLOSED

I45 **SAN BERNARDINO GEN STATION**
NW **25770 SAN BERNARDINO AVE**
1/2-1 **SAN BERNARDINO, CA 92410**

CORRACTS **1000167572**
RCRA-TSDF **CAD000631150**
RCRA-SQG
ENVIROSTOR

0.933 mi.
4926 ft.

[Click here for full text details](#)

Relative:
Lower

CORRACTS
EPA ID: CAD000631150

RCRA-TSDF
EPA Id CAD000631150

RCRA-SQG
EPA Id CAD000631150

ENVIROSTOR
Facility Id 60001189
Status Active

46 **LAYNE CHRISTENSEN REDLANDS PROPERTY**
SE **1675 WEST PARK AVENUE**
1/2-1 **REDLANDS, CA 92373**

ENVIROSTOR **S121475142**
VCP **N/A**

0.988 mi.
5214 ft.

[Click here for full text details](#)

Relative:
Higher

ENVIROSTOR
Facility Id 60002340

Map ID
Direction
Distance
Elevation

MAP FINDINGS

Site

Database(s)

EDR ID Number
EPA ID Number

LAYNE CHRISTENSEN REDLANDS PROPERTY (Continued)

S121475142

Status Certified

VCP

Facility Id 60002340
Status Certified

GOVERNMENT RECORDS SEARCHED / DATA CURRENCY TRACKING

St	Acronym	Full Name	Government Agency	Gov Date	Arvl. Date	Active Date
CA	AQUEOUS FOAM	Former Fire Training Facility Assessments Listing	State Water Resources Control Board	09/06/2022	09/06/2022	10/26/2022
CA	AST	Aboveground Petroleum Storage Tank Facilities	California Environmental Protection Agency	07/06/2016	07/12/2016	09/19/2016
CA	BROWNFIELDS	Considered Brownfields Sites Listing	State Water Resources Control Board	12/14/2022	12/14/2022	03/07/2023
CA	CA BOND EXP. PLAN	Bond Expenditure Plan	Department of Health Services	01/01/1989	07/27/1994	08/02/1994
CA	CA FID UST	Facility Inventory Database	California Environmental Protection Agency	10/31/1994	09/05/1995	09/29/1995
CA	CDL	Clandestine Drug Labs	Department of Toxic Substances Control	12/31/2020	11/30/2022	02/09/2023
CA	CERS	CalEPA Regulated Site Portal Data	California Environmental Protection Agency	01/05/2023	01/06/2023	01/10/2023
CA	CERS HAZ WASTE	CERS HAZ WASTE	CalEPA	01/05/2023	01/06/2023	01/11/2023
CA	CERS TANKS	California Environmental Reporting System (CERS) Tanks	California Environmental Protection Agency	01/06/2023	01/06/2023	01/11/2023
CA	CHMIRS	California Hazardous Material Incident Report System	Office of Emergency Services	08/02/2022	10/17/2022	01/04/2023
CA	CIWQS	California Integrated Water Quality System	State Water Resources Control Board	11/28/2022	11/29/2022	02/13/2023
CA	CORTESE	"Cortese" Hazardous Waste & Substances Sites List	CAL EPA/Office of Emergency Information	12/14/2022	12/14/2022	03/07/2023
CA	CPS-SLIC	Statewide SLIC Cases (GEOTRACKER)	State Water Resources Control Board	03/06/2023	03/07/2023	03/31/2023
CA	CUPA LIVERMORE-PLEASANTON	CUPA Facility Listing	Livermore-Pleasanton Fire Department	12/07/2021	05/09/2022	05/17/2022
CA	DEED	Deed Restriction Listing	DTSC and SWRCB	11/28/2022	11/29/2022	02/13/2023
CA	DRYCLEAN AVAQMD	Antelope Valley Air Quality Management District Drycleaner L	Antelope Valley Air Quality Management Distri	11/14/2022	11/14/2022	02/01/2023
CA	DRYCLEAN SOUTH COAST	South Coast Air Quality Management District Drycleaner Listi	South Coast Air Quality Management District	11/17/2022	11/30/2022	02/14/2023
CA	DRYCLEANERS	Cleaner Facilities	Department of Toxic Substance Control	08/27/2021	09/01/2021	11/19/2021
CA	EMI	Emissions Inventory Data	California Air Resources Board	12/31/2020	06/13/2022	08/30/2022
CA	ENF	Enforcement Action Listing	State Water Resources Control Board	01/10/2023	01/18/2023	04/04/2023
CA	ENVIROSTOR	EnviroStor Database	Department of Toxic Substances Control	10/24/2022	10/24/2022	01/12/2023
CA	Financial Assurance 1	Financial Assurance Information Listing	Department of Toxic Substances Control	01/11/2023	01/17/2023	04/04/2023
CA	Financial Assurance 2	Financial Assurance Information Listing	California Integrated Waste Management Board	11/08/2022	11/23/2022	02/13/2023
CA	HAULERS	Registered Waste Tire Haulers Listing	Integrated Waste Management Board	11/16/2022	11/22/2022	02/13/2023
CA	HAZNET	Facility and Manifest Data	California Environmental Protection Agency	12/31/2021	07/05/2022	09/19/2022
CA	HIST CAL-SITES	Calsites Database	Department of Toxic Substance Control	08/08/2005	08/03/2006	08/24/2006
CA	HIST CORTESE	Hazardous Waste & Substance Site List	Department of Toxic Substances Control	04/01/2001	01/22/2009	04/08/2009
CA	HIST UST	Hazardous Substance Storage Container Database	State Water Resources Control Board	10/15/1990	01/25/1991	02/12/1991
CA	HWP	EnviroStor Permitted Facilities Listing	Department of Toxic Substances Control	11/10/2022	11/10/2022	02/01/2023
CA	HWT	Registered Hazardous Waste Transporter Database	Department of Toxic Substances Control	01/03/2023	01/04/2023	03/21/2023
CA	HWTS	Hazardous Waste Tracking System	Department of Toxic Substances Control	04/05/2022	04/05/2022	04/26/2022
CA	ICE	ICE	Department of Toxic Substances Control	11/10/2022	11/10/2022	02/01/2023
CA	LDS	Land Disposal Sites Listing (GEOTRACKER)	State Water Quality Control Board	03/06/2023	03/07/2023	03/30/2023
CA	LIENS	Environmental Liens Listing	Department of Toxic Substances Control	02/23/2023	02/24/2023	03/23/2023
CA	LUST	Leaking Underground Fuel Tank Report (GEOTRACKER)	State Water Resources Control Board	03/06/2023	03/07/2023	03/30/2023
CA	LUST REG 1	Active Toxic Site Investigation	California Regional Water Quality Control Boa	02/01/2001	02/28/2001	03/29/2001
CA	LUST REG 2	Fuel Leak List	California Regional Water Quality Control Boa	09/30/2004	10/20/2004	11/19/2004
CA	LUST REG 3	Leaking Underground Storage Tank Database	California Regional Water Quality Control Boa	05/19/2003	05/19/2003	06/02/2003
CA	LUST REG 4	Underground Storage Tank Leak List	California Regional Water Quality Control Boa	09/07/2004	09/07/2004	10/12/2004
CA	LUST REG 5	Leaking Underground Storage Tank Database	California Regional Water Quality Control Boa	07/01/2008	07/22/2008	07/31/2008
CA	LUST REG 6L	Leaking Underground Storage Tank Case Listing	California Regional Water Quality Control Boa	09/09/2003	09/10/2003	10/07/2003
CA	LUST REG 6V	Leaking Underground Storage Tank Case Listing	California Regional Water Quality Control Boa	06/07/2005	06/07/2005	06/29/2005
CA	LUST REG 7	Leaking Underground Storage Tank Case Listing	California Regional Water Quality Control Boa	02/26/2004	02/26/2004	03/24/2004
CA	LUST REG 8	Leaking Underground Storage Tanks	California Regional Water Quality Control Boa	02/14/2005	02/15/2005	03/28/2005
CA	LUST REG 9	Leaking Underground Storage Tank Report	California Regional Water Quality Control Boa	03/01/2001	04/23/2001	05/21/2001
CA	MCS	Military Cleanup Sites Listing (GEOTRACKER)	State Water Resources Control Board	03/06/2023	03/07/2023	03/31/2023
CA	MILITARY PRIV SITES	Military Privatized Sites (GEOTRACKER)	State Water Resources Control Board	03/06/2023	03/07/2023	03/31/2023

GOVERNMENT RECORDS SEARCHED / DATA CURRENCY TRACKING

St	Acronym	Full Name	Government Agency	Gov Date	Arvl. Date	Active Date
CA	MILITARY UST SITES	Military UST Sites (GEOTRACKER)	State Water Resources Control Board	03/06/2023	03/07/2023	03/31/2023
CA	MINES	Mines Site Location Listing	Department of Conservation	12/02/2022	12/02/2022	02/22/2023
CA	MWMP	Medical Waste Management Program Listing	Department of Public Health	10/31/2022	11/29/2022	02/14/2023
CA	NON-CASE INFO	Non-Case Information Sites (GEOTRACKER)	State Water Resources Control Board	03/06/2023	03/07/2023	03/31/2023
CA	NOTIFY 65	Proposition 65 Records	State Water Resources Control Board	12/07/2022	12/07/2022	03/01/2023
CA	NPDES	NPDES Permits Listing	State Water Resources Control Board	11/03/2022	11/03/2022	01/25/2023
CA	OTHER OIL GAS	Other Oil & Gas Project Sites (GEOTRACKER)	State Water Resources Control Board	03/06/2023	03/07/2023	03/31/2023
CA	PEST LIC	Pesticide Regulation Licenses Listing	Department of Pesticide Regulation	11/28/2022	11/29/2022	02/14/2023
CA	PFAS	PFAS Contamination Site Location Listing	State Water Resources Control Board	12/02/2022	12/02/2022	02/23/2023
CA	PROC	Certified Processors Database	Department of Conservation	03/06/2023	03/07/2023	03/31/2023
CA	PROD WATER PONDS	Produced Water Ponds Sites (GEOTRACKER)	State Water Resources Control Board	03/06/2023	03/07/2023	03/31/2023
CA	PROJECT	Project Sites (GEOTRACKER)	State Water Resources Control Board	03/06/2023	03/07/2023	03/31/2023
CA	RESPONSE	State Response Sites	Department of Toxic Substances Control	10/24/2022	10/24/2022	01/12/2023
CA	RGALF	Recovered Government Archive Solid Waste Facilities List	Department of Resources Recycling and Recover		07/01/2013	01/13/2014
CA	RGALUST	Recovered Government Archive Leaking Underground Storage Tan	State Water Resources Control Board		07/01/2013	12/30/2013
CA	SAMPLING POINT	Sampling Point ? Public Sites (GEOTRACKER)	State Water Resources Control Board	03/06/2023	03/07/2023	03/31/2023
CA	SAN FRANCISCO AST	Aboveground Storage Tank Site Listing	San Francisco County Department of Public Hea	11/03/2022	11/07/2022	01/24/2023
CA	SAN JOSE HAZMAT	Hazardous Material Facilities	City of San Jose Fire Department	11/03/2020	04/05/2020	04/21/2021
CA	SCH	School Property Evaluation Program	Department of Toxic Substances Control	10/24/2022	10/24/2022	01/12/2023
CA	SLIC REG 1	Active Toxic Site Investigations	California Regional Water Quality Control Boa	04/03/2003	04/07/2003	04/25/2003
CA	SLIC REG 2	Spills, Leaks, Investigation & Cleanup Cost Recovery Listing	Regional Water Quality Control Board San Fran	09/30/2004	10/20/2004	11/19/2004
CA	SLIC REG 3	Spills, Leaks, Investigation & Cleanup Cost Recovery Listing	California Regional Water Quality Control Boa	05/18/2006	05/18/2006	06/15/2006
CA	SLIC REG 4	Spills, Leaks, Investigation & Cleanup Cost Recovery Listing	Region Water Quality Control Board Los Angele	11/17/2004	11/18/2004	01/04/2005
CA	SLIC REG 5	Spills, Leaks, Investigation & Cleanup Cost Recovery Listing	Regional Water Quality Control Board Central	04/01/2005	04/05/2005	04/21/2005
CA	SLIC REG 6L	SLIC Sites	California Regional Water Quality Control Boa	09/07/2004	09/07/2004	10/12/2004
CA	SLIC REG 6V	Spills, Leaks, Investigation & Cleanup Cost Recovery Listing	Regional Water Quality Control Board, Victori	05/24/2005	05/25/2005	06/16/2005
CA	SLIC REG 7	SLIC List	California Regional Quality Control Board, Co	11/24/2004	11/29/2004	01/04/2005
CA	SLIC REG 8	Spills, Leaks, Investigation & Cleanup Cost Recovery Listing	California Region Water Quality Control Board	04/03/2008	04/03/2008	04/14/2008
CA	SLIC REG 9	Spills, Leaks, Investigation & Cleanup Cost Recovery Listing	California Regional Water Quality Control Boa	09/10/2007	09/11/2007	09/28/2007
CA	SPILLS 90	SPILLS90 data from FirstSearch	FirstSearch	06/06/2012	01/03/2013	02/22/2013
CA	SWEEPS UST	SWEEPS UST Listing	State Water Resources Control Board	06/01/1994	07/07/2005	08/11/2005
CA	SWF/LF (SWIS)	Solid Waste Information System	Department of Resources Recycling and Recover	11/03/2022	11/03/2022	01/25/2023
CA	SWRCY	Recycler Database	Department of Conservation	12/02/2022	12/02/2022	02/22/2023
CA	TOXIC PITS	Toxic Pits Cleanup Act Sites	State Water Resources Control Board	07/01/1995	08/30/1995	09/26/1995
CA	UIC	UIC Listing	Deptment of Conservation	03/06/2023	03/07/2023	03/31/2023
CA	UIC GEO	Underground Injection Control Sites (GEOTRACKER)	State Water Resource Control Board	03/06/2023	03/07/2023	03/31/2023
CA	UST	Active UST Facilities	SWRCB	12/02/2022	12/02/2022	02/22/2023
CA	UST CLOSURE	Proposed Closure of Underground Storage Tank (UST) Cases	State Water Resources Control Board	11/28/2022	12/02/2022	02/23/2023
CA	VCP	Voluntary Cleanup Program Properties	Department of Toxic Substances Control	10/24/2022	10/24/2022	01/12/2023
CA	WASTEWATER PITS	Oil Wastewater Pits Listing	RWQCB, Central Valley Region	02/11/2021	07/01/2021	09/29/2021
CA	WDR	Waste Discharge Requirements Listing	State Water Resources Control Board	12/02/2022	12/02/2022	02/23/2023
CA	WDS	Waste Discharge System	State Water Resources Control Board	06/19/2007	06/20/2007	06/29/2007
CA	WELL STIM PROJ	Well Stimulation Project (GEOTRACKER)	State Water Resources Control Board	03/06/2023	03/07/2023	03/31/2023
CA	WIP	Well Investigation Program Case List	Los Angeles Water Quality Control Board	07/03/2009	07/21/2009	08/03/2009
CA	WMUDS/SWAT	Waste Management Unit Database	State Water Resources Control Board	04/01/2000	04/10/2000	05/10/2000
US	2020 COR ACTION	2020 Corrective Action Program List	Environmental Protection Agency	09/30/2017	05/08/2018	07/20/2018
US	ABANDONED MINES	Abandoned Mines	Department of Interior	12/20/2022	12/20/2022	03/10/2023

GOVERNMENT RECORDS SEARCHED / DATA CURRENCY TRACKING

St	Acronym	Full Name	Government Agency	Gov Date	Arvl. Date	Active Date
US	AQUEOUS FOAM NRC	Aqueous Foam Related Incidents Listing	Environmental Protection Agency	01/02/2023	01/05/2023	04/03/2023
US	BRS	Biennial Reporting System	EPANTIS	12/31/2021	03/09/2023	03/20/2023
US	COAL ASH DOE	Steam-Electric Plant Operation Data	Department of Energy	12/31/2020	11/30/2021	02/22/2022
US	COAL ASH EPA	Coal Combustion Residues Surface Impoundments List	Environmental Protection Agency	01/12/2017	03/05/2019	11/11/2019
US	CONSENT	Superfund (CERCLA) Consent Decrees	Department of Justice, Consent Decree Library	09/30/2022	10/21/2022	01/10/2023
US	CORRACTS	Corrective Action Report	EPA	03/06/2023	03/09/2023	03/20/2023
US	DEBRIS REGION 9	Torres Martinez Reservation Illegal Dump Site Locations	EPA, Region 9	01/12/2009	05/07/2009	09/21/2009
US	DOCKET HWC	Hazardous Waste Compliance Docket Listing	Environmental Protection Agency	05/06/2021	05/21/2021	08/11/2021
US	DOD	Department of Defense Sites	USGS	06/07/2021	07/13/2021	03/09/2022
US	DOT OPS	Incident and Accident Data	Department of Transportation, Office of Pipeli	01/02/2020	01/28/2020	04/17/2020
US	Delisted NPL	National Priority List Deletions	EPA	01/25/2023	02/02/2023	02/28/2023
US	ECHO	Enforcement & Compliance History Information	Environmental Protection Agency	01/01/2023	01/04/2023	04/03/2023
US	EDR Hist Auto	EDR Exclusive Historical Auto Stations	EDR, Inc.			
US	EDR Hist Cleaner	EDR Exclusive Historical Cleaners	EDR, Inc.			
US	EDR MGP	EDR Proprietary Manufactured Gas Plants	EDR, Inc.			
US	EPA WATCH LIST	EPA WATCH LIST	Environmental Protection Agency	08/30/2013	03/21/2014	06/17/2014
US	ERNS	Emergency Response Notification System	National Response Center, United States Coast	12/12/2022	12/14/2022	12/19/2022
US	FEDERAL FACILITY	Federal Facility Site Information listing	Environmental Protection Agency	12/20/2022	12/21/2022	03/10/2023
US	FEDLAND	Federal and Indian Lands	U.S. Geological Survey	04/02/2018	04/11/2018	11/06/2019
US	FEMA UST	Underground Storage Tank Listing	FEMA	10/14/2021	11/05/2021	02/01/2022
US	FINDS	Facility Index System/Facility Registry System	EPA	02/02/2023	02/28/2023	03/24/2023
US	FTTS	FIFRA/ TSCA Tracking System - FIFRA (Federal Insecticide, Fu	EPA/Office of Prevention, Pesticides and Toxi	04/09/2009	04/16/2009	05/11/2009
US	FTTS INSP	FIFRA/ TSCA Tracking System - FIFRA (Federal Insecticide, Fu	EPA	04/09/2009	04/16/2009	05/11/2009
US	FUDS	Formerly Used Defense Sites	U.S. Army Corps of Engineers	11/01/2022	11/10/2022	02/09/2023
US	FUELS PROGRAM	EPA Fuels Program Registered Listing	EPA	11/10/2022	11/10/2022	02/09/2023
US	FUSRAP	Formerly Utilized Sites Remedial Action Program	Department of Energy	07/26/2021	07/27/2021	10/22/2021
US	HIST FTTS	FIFRA/TSCA Tracking System Administrative Case Listing	Environmental Protection Agency	10/19/2006	03/01/2007	04/10/2007
US	HIST FTTS INSP	FIFRA/TSCA Tracking System Inspection & Enforcement Case Lis	Environmental Protection Agency	10/19/2006	03/01/2007	04/10/2007
US	HMIRS	Hazardous Materials Information Reporting System	U.S. Department of Transportation	12/13/2022	12/14/2022	03/10/2023
US	ICIS	Integrated Compliance Information System	Environmental Protection Agency	11/18/2016	11/23/2016	02/10/2017
US	IHS OPEN DUMPS	Open Dumps on Indian Land	Department of Health & Human Serivces, Indian	04/01/2014	08/06/2014	01/29/2015
US	INDIAN LUST R1	Leaking Underground Storage Tanks on Indian Land	EPA Region 1	10/19/2022	12/06/2022	03/03/2023
US	INDIAN LUST R10	Leaking Underground Storage Tanks on Indian Land	EPA Region 10	04/20/2022	06/13/2022	08/16/2022
US	INDIAN LUST R4	Leaking Underground Storage Tanks on Indian Land	EPA Region 4	11/26/2022	12/06/2022	03/03/2023
US	INDIAN LUST R5	Leaking Underground Storage Tanks on Indian Land	EPA, Region 5	10/14/2022	12/06/2022	03/03/2023
US	INDIAN LUST R6	Leaking Underground Storage Tanks on Indian Land	EPA Region 6	11/23/2022	12/06/2022	03/03/2023
US	INDIAN LUST R7	Leaking Underground Storage Tanks on Indian Land	EPA Region 7	10/14/2022	12/06/2022	03/03/2023
US	INDIAN LUST R8	Leaking Underground Storage Tanks on Indian Land	EPA Region 8	11/23/2022	12/06/2022	03/03/2023
US	INDIAN LUST R9	Leaking Underground Storage Tanks on Indian Land	Environmental Protection Agency	11/23/2022	12/06/2022	03/03/2023
US	INDIAN ODI	Report on the Status of Open Dumps on Indian Lands	Environmental Protection Agency	12/31/1998	12/03/2007	01/24/2008
US	INDIAN RESERV	Indian Reservations	USGS	12/31/2014	07/14/2015	01/10/2017
US	INDIAN UST R1	Underground Storage Tanks on Indian Land	EPA, Region 1	10/19/2022	12/06/2022	03/03/2023
US	INDIAN UST R10	Underground Storage Tanks on Indian Land	EPA Region 10	04/20/2022	06/13/2022	08/16/2022
US	INDIAN UST R4	Underground Storage Tanks on Indian Land	EPA Region 4	11/23/2022	12/06/2022	03/03/2023
US	INDIAN UST R5	Underground Storage Tanks on Indian Land	EPA Region 5	10/14/2022	12/06/2022	03/03/2023
US	INDIAN UST R6	Underground Storage Tanks on Indian Land	EPA Region 6	11/23/2022	12/06/2022	03/03/2023
US	INDIAN UST R7	Underground Storage Tanks on Indian Land	EPA Region 7	10/14/2022	12/06/2022	03/03/2023

GOVERNMENT RECORDS SEARCHED / DATA CURRENCY TRACKING

St	Acronym	Full Name	Government Agency	Gov Date	Arvl. Date	Active Date
US	INDIAN UST R8	Underground Storage Tanks on Indian Land	EPA Region 8	11/23/2022	12/06/2022	03/03/2023
US	INDIAN UST R9	Underground Storage Tanks on Indian Land	EPA Region 9	11/23/2022	12/06/2022	03/03/2023
US	INDIAN VCP R1	Voluntary Cleanup Priority Listing	EPA, Region 1	07/27/2015	09/29/2015	02/18/2016
US	INDIAN VCP R7	Voluntary Cleanup Priority Lisitng	EPA, Region 7	03/20/2008	04/22/2008	05/19/2008
US	LEAD SMELTER 1	Lead Smelter Sites	Environmental Protection Agency	01/25/2023	02/02/2023	02/28/2023
US	LEAD SMELTER 2	Lead Smelter Sites	American Journal of Public Health	04/05/2001	10/27/2010	12/02/2010
US	LIENS 2	CERCLA Lien Information	Environmental Protection Agency	01/25/2023	02/02/2023	02/28/2023
US	LUCIS	Land Use Control Information System	Department of the Navy	11/02/2022	11/08/2022	01/10/2023
US	MINES MRDS	Mineral Resources Data System	USGS	08/23/2022	11/22/2022	02/28/2023
US	MINES VIOLATIONS	MSHA Violation Assessment Data	DOL, Mine Safety & Health Admi	02/27/2023	03/01/2023	03/24/2023
US	MLTS	Material Licensing Tracking System	Nuclear Regulatory Commission	10/26/2022	11/22/2022	12/05/2022
US	NPL	National Priority List	EPA	01/25/2023	02/03/2023	02/28/2023
US	NPL LIENS	Federal Superfund Liens	EPA	10/15/1991	02/02/1994	03/30/1994
US	ODI	Open Dump Inventory	Environmental Protection Agency	06/30/1985	08/09/2004	09/17/2004
US	PADS	PCB Activity Database System	EPA	11/03/2022	01/04/2023	04/03/2023
US	PCB TRANSFORMER	PCB Transformer Registration Database	Environmental Protection Agency	09/13/2019	11/06/2019	02/10/2020
US	PCS	Permit Compliance System	EPA, Office of Water	07/14/2011	08/05/2011	09/29/2011
US	PCS ENF	Enforcement data	EPA	12/31/2014	02/05/2015	03/06/2015
US	PCS INACTIVE	Listing of Inactive PCS Permits	EPA	11/05/2014	01/06/2015	05/06/2015
US	PFAS ATSDR	PFAS Contamination Site Location Listing	Department of Health & Human Services	06/24/2020	03/17/2021	11/08/2022
US	PFAS ECHO	Facilities in Industries that May Be Handling PFAS Listing	Environmental Protection Agency	03/30/2023	03/30/2023	04/03/2023
US	PFAS ECHO FIRE TRAINING	Facilities in Industries that May Be Handling PFAS Listing	Environmental Protection Agency	03/30/2023	03/30/2023	04/03/2023
US	PFAS FEDERAL SITES	Federal Sites PFAS Information	Environmental Protection Agency	02/23/2022	03/31/2022	11/08/2022
US	PFAS NPDES	Clean Water Act Discharge Monitoring Information	Environmental Protection Agency	01/03/2022	03/31/2022	11/08/2022
US	PFAS NPL	Superfund Sites with PFAS Detections Information	Environmental Protection Agency	02/23/2022	07/08/2022	11/08/2022
US	PFAS PART 139 AIRPORT	All Certified Part 139 Airports PFAS Information Listing	Environmental Protection Agency	03/30/2023	03/30/2023	04/03/2023
US	PFAS RCRA MANIFEST	PFAS Transfers Identified In the RCRA Database Listing	Environmental Protection Agency	01/03/2022	03/31/2022	11/08/2022
US	PFAS TRIS	List of PFAS Added to the TRI	Environmental Protection Agency	03/07/2023	03/07/2023	03/24/2023
US	PFAS TSCA	PFAS Manufacture and Imports Information	Environmental Protection Agency	01/03/2022	03/31/2022	11/08/2022
US	PFAS WQP	Ambient Environmental Sampling for PFAS	Environmental Protection Agency	01/03/2022	03/31/2022	11/08/2022
US	PRP	Potentially Responsible Parties	EPA	10/27/2022	11/01/2022	11/15/2022
US	Proposed NPL	Proposed National Priority List Sites	EPA	01/25/2023	02/02/2023	02/28/2023
US	RAATS	RCRA Administrative Action Tracking System	EPA	04/17/1995	07/03/1995	08/07/1995
US	RADINFO	Radiation Information Database	Environmental Protection Agency	07/01/2019	07/01/2019	09/23/2019
US	RCRA NonGen / NLR	RCRA - Non Generators / No Longer Regulated	Environmental Protection Agency	03/06/2023	03/09/2023	03/20/2023
US	RCRA-LQG	RCRA - Large Quantity Generators	Environmental Protection Agency	03/06/2023	03/09/2023	03/20/2023
US	RCRA-SQG	RCRA - Small Quantity Generators	Environmental Protection Agency	03/06/2023	03/09/2023	03/20/2023
US	RCRA-TSDF	RCRA - Treatment, Storage and Disposal	Environmental Protection Agency	03/06/2023	03/09/2023	03/20/2023
US	RCRA-VSQG	RCRA - Very Small Quantity Generators (Formerly Conditionall	Environmental Protection Agency	03/06/2023	03/09/2023	03/20/2023
US	RMP	Risk Management Plans	Environmental Protection Agency	04/27/2022	05/04/2022	05/10/2022
US	ROD	Records Of Decision	EPA	01/25/2023	02/02/2023	02/28/2023
US	SCRD DRYCLEANERS	State Coalition for Remediation of Drycleaners Listing	Environmental Protection Agency	07/30/2021	02/03/2023	02/10/2023
US	SEMS	Superfund Enterprise Management System	EPA	01/25/2023	02/02/2023	02/28/2023
US	SEMS-ARCHIVE	Superfund Enterprise Management System Archive	EPA	01/25/2023	02/02/2023	02/28/2023
US	SSTS	Section 7 Tracking Systems	EPA	10/17/2022	10/18/2022	01/10/2023
US	TRIS	Toxic Chemical Release Inventory System	EPA	12/31/2021	11/01/2022	02/09/2023
US	TSCA	Toxic Substances Control Act	EPA	12/31/2020	06/14/2022	03/24/2023

GOVERNMENT RECORDS SEARCHED / DATA CURRENCY TRACKING

St	Acronym	Full Name	Government Agency	Gov Date	Arvl. Date	Active Date
US	UMTRA	Uranium Mill Tailings Sites	Department of Energy	08/30/2019	11/15/2019	01/28/2020
US	US AIRS (AFS)	Aerometric Information Retrieval System Facility Subsystem (EPA	10/12/2016	10/26/2016	02/03/2017
US	US AIRS MINOR	Air Facility System Data	EPA	10/12/2016	10/26/2016	02/03/2017
US	US BROWNFIELDS	A Listing of Brownfields Sites	Environmental Protection Agency	02/23/2022	03/10/2022	03/10/2022
US	US CDL	Clandestine Drug Labs	Drug Enforcement Administration	01/06/2023	02/02/2023	02/10/2023
US	US ENG CONTROLS	Engineering Controls Sites List	Environmental Protection Agency	10/27/2022	11/16/2022	02/09/2023
US	US FIN ASSUR	Financial Assurance Information	Environmental Protection Agency	12/13/2022	12/14/2022	03/10/2023
US	US HIST CDL	National Clandestine Laboratory Register	Drug Enforcement Administration	01/06/2023	02/02/2023	02/10/2023
US	US INST CONTROLS	Institutional Controls Sites List	Environmental Protection Agency	10/27/2022	11/16/2022	02/09/2023
US	US MINES	Mines Master Index File	Department of Labor, Mine Safety and Health A	11/07/2022	11/17/2022	02/10/2023
US	US MINES 2	Ferrous and Nonferrous Metal Mines Database Listing	USGS	05/06/2020	05/27/2020	08/13/2020
US	US MINES 3	Active Mines & Mineral Plants Database Listing	USGS	04/14/2011	06/08/2011	09/13/2011
US	UXO	Unexploded Ordnance Sites	Department of Defense	11/09/2021	10/20/2022	01/10/2023
CT	CT MANIFEST	Hazardous Waste Manifest Data	Department of Energy & Environmental Protecti	11/16/2022	11/16/2022	02/06/2023
NJ	NJ MANIFEST	Manifest Information	Department of Environmental Protection	12/31/2018	04/10/2019	05/16/2019
NY	NY MANIFEST	Facility and Manifest Data	Department of Environmental Conservation	01/01/2019	10/29/2021	01/19/2022
PA	PA MANIFEST	Manifest Information	Department of Environmental Protection	06/30/2018	07/19/2019	09/10/2019
RI	RI MANIFEST	Manifest information	Department of Environmental Management	12/31/2020	11/30/2021	02/18/2022
WI	WI MANIFEST	Manifest Information	Department of Natural Resources	05/31/2018	06/19/2019	09/03/2019
US	AHA Hospitals	Sensitive Receptor: AHA Hospitals	American Hospital Association, Inc.			
US	Medical Centers	Sensitive Receptor: Medical Centers	Centers for Medicare & Medicaid Services			
US	Nursing Homes	Sensitive Receptor: Nursing Homes	National Institutes of Health			
US	Public Schools	Sensitive Receptor: Public Schools	National Center for Education Statistics			
US	Private Schools	Sensitive Receptor: Private Schools	National Center for Education Statistics			
CA	Daycare Centers	Sensitive Receptor: Licensed Facilities	Department of Social Services			
US	Flood Zones	100-year and 500-year flood zones	Emergency Management Agency (FEMA)			
US	NWI	National Wetlands Inventory	U.S. Fish and Wildlife Service			
CA	State Wetlands	Wetland Inventory	Department of Fish and Wildlife			
US	Topographic Map		U.S. Geological Survey			
US	Oil/Gas Pipelines		Endeavor Business Media			
US	Electric Power Transmission Line Data		Endeavor Business Media			

GOVERNMENT RECORDS SEARCHED / DATA CURRENCY TRACKING

St **Acronym** **Full Name** **Government Agency** **Gov Date** **Arvl. Date** **Active Date**

STREET AND ADDRESS INFORMATION

© 2015 TomTom North America, Inc. All rights reserved. This material is proprietary and the subject of copyright protection and other intellectual property rights owned by or licensed to Tele Atlas North America, Inc. The use of this material is subject to the terms of a license agreement. You will be held liable for any unauthorized copying or disclosure of this material.

GEOCHECK[®] - PHYSICAL SETTING SOURCE ADDENDUM

TARGET PROPERTY ADDRESS

1101 CALIFORNIA ST
1101 CALIFORNIA ST
REDLANDS, CA 92374

TARGET PROPERTY COORDINATES

Latitude (North):	34.068616 - 34° 4' 7.02"
Longitude (West):	117.227435 - 117° 13' 38.77"
Universal Transverse Mercator:	Zone 11
UTM X (Meters):	479013.3
UTM Y (Meters):	3769592.8
Elevation:	1160 ft. above sea level

USGS TOPOGRAPHIC MAP

Target Property Map:	12014994 REDLANDS, CA
Version Date:	2018

EDR's GeoCheck Physical Setting Source Addendum is provided to assist the environmental professional in forming an opinion about the impact of potential contaminant migration.

Assessment of the impact of contaminant migration generally has two principle investigative components:

1. Groundwater flow direction, and
2. Groundwater flow velocity.

Groundwater flow direction may be impacted by surface topography, hydrology, hydrogeology, characteristics of the soil, and nearby wells. Groundwater flow velocity is generally impacted by the nature of the geologic strata.

GEOCHECK® - PHYSICAL SETTING SOURCE SUMMARY

GROUNDWATER FLOW DIRECTION INFORMATION

Groundwater flow direction for a particular site is best determined by a qualified environmental professional using site-specific well data. If such data is not reasonably ascertainable, it may be necessary to rely on other sources of information, such as surface topographic information, hydrologic information, hydrogeologic data collected on nearby properties, and regional groundwater flow information (from deep aquifers).

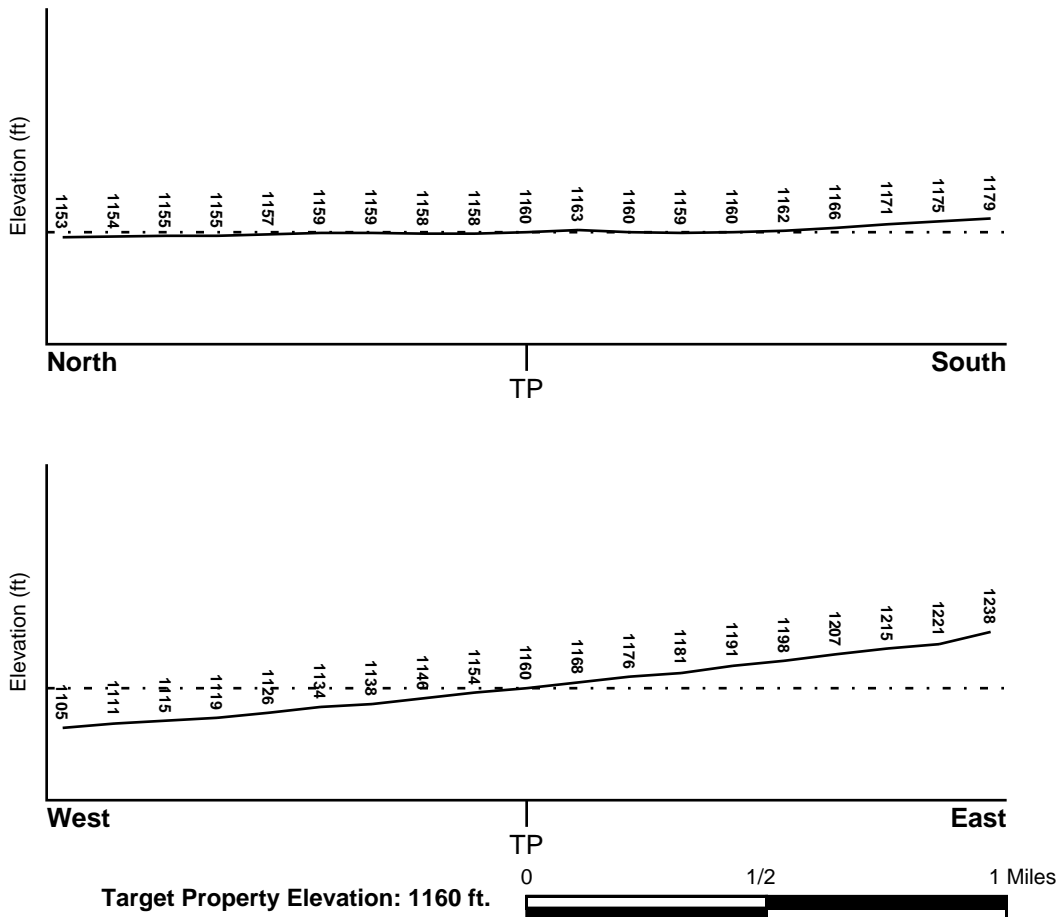
TOPOGRAPHIC INFORMATION

Surface topography may be indicative of the direction of surficial groundwater flow. This information can be used to assist the environmental professional in forming an opinion about the impact of nearby contaminated properties or, should contamination exist on the target property, what downgradient sites might be impacted.

TARGET PROPERTY TOPOGRAPHY

General Topographic Gradient: General West

SURROUNDING TOPOGRAPHY: ELEVATION PROFILES



Source: Topography has been determined from the USGS 7.5' Digital Elevation Model and should be evaluated on a relative (not an absolute) basis. Relative elevation information between sites of close proximity should be field verified.

GEOCHECK® - PHYSICAL SETTING SOURCE SUMMARY

HYDROLOGIC INFORMATION

Surface water can act as a hydrologic barrier to groundwater flow. Such hydrologic information can be used to assist the environmental professional in forming an opinion about the impact of nearby contaminated properties or, should contamination exist on the target property, what downgradient sites might be impacted.

Refer to the Physical Setting Source Map following this summary for hydrologic information (major waterways and bodies of water).

FEMA FLOOD ZONE

<u>Flood Plain Panel at Target Property</u>	<u>FEMA Source Type</u>
06071C8703H	FEMA FIRM Flood data
<u>Additional Panels in search area:</u>	<u>FEMA Source Type</u>
06071C8704H	FEMA FIRM Flood data
06071C8711H	FEMA FIRM Flood data
06065C0090G	FEMA FIRM Flood data

NATIONAL WETLAND INVENTORY

<u>NWI Quad at Target Property</u>	<u>NWI Electronic Data Coverage</u>
NOT AVAILABLE	YES - refer to the Overview Map and Detail Map

HYDROGEOLOGIC INFORMATION

Hydrogeologic information obtained by installation of wells on a specific site can often be an indicator of groundwater flow direction in the immediate area. Such hydrogeologic information can be used to assist the environmental professional in forming an opinion about the impact of nearby contaminated properties or, should contamination exist on the target property, what downgradient sites might be impacted.

Site-Specific Hydrogeological Data*:

Search Radius:	1.25 miles
Status:	Not found

AQUIFLOW®

Search Radius: 1.000 Mile.

EDR has developed the AQUIFLOW Information System to provide data on the general direction of groundwater flow at specific points. EDR has reviewed reports submitted by environmental professionals to regulatory authorities at select sites and has extracted the date of the report, groundwater flow direction as determined hydrogeologically, and the depth to water table.

<u>MAP ID</u>	<u>LOCATION FROM TP</u>	<u>GENERAL DIRECTION GROUNDWATER FLOW</u>
Not Reported		

GEOCHECK® - PHYSICAL SETTING SOURCE SUMMARY

GROUNDWATER FLOW VELOCITY INFORMATION

Groundwater flow velocity information for a particular site is best determined by a qualified environmental professional using site specific geologic and soil strata data. If such data are not reasonably ascertainable, it may be necessary to rely on other sources of information, including geologic age identification, rock stratigraphic unit and soil characteristics data collected on nearby properties and regional soil information. In general, contaminant plumes move more quickly through sandy-gravelly types of soils than silty-clayey types of soils.

GEOLOGIC INFORMATION IN GENERAL AREA OF TARGET PROPERTY

Geologic information can be used by the environmental professional in forming an opinion about the relative speed at which contaminant migration may be occurring.

ROCK STRATIGRAPHIC UNIT

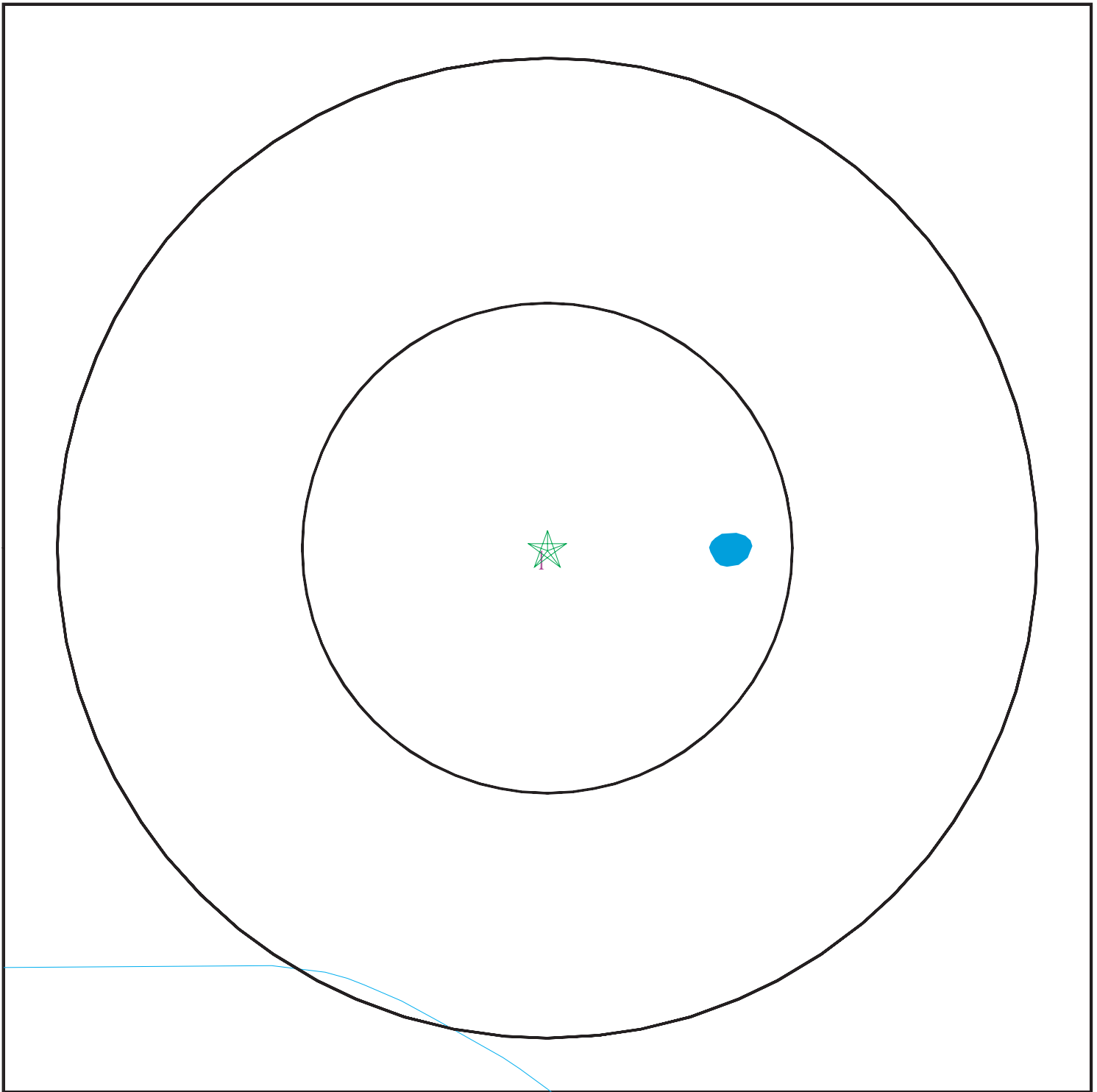
Era:	Cenozoic
System:	Quaternary
Series:	Quaternary
Code:	Q (<i>decoded above as Era, System & Series</i>)

GEOLOGIC AGE IDENTIFICATION

Category: Stratified Sequence

Geologic Age and Rock Stratigraphic Unit Source: P.G. Schruben, R.E. Arndt and W.J. Bawiec, Geology of the Conterminous U.S. at 1:2,500,000 Scale - a digital representation of the 1974 P.B. King and H.M. Beikman Map, USGS Digital Data Series DDS - 11 (1994).

SSURGO SOIL MAP - 7298676.2s



- ★ Target Property
- ∩ SSURGO Soil
- ∩ Water

0 1/16 1/8 1/4 Miles



SITE NAME: 1101 California St
ADDRESS: 1101 California St
Redlands CA 92374
LAT/LONG: 34.068616 / 117.227435

CLIENT: Hazard Management Consulting
CONTACT: Troy Taylor
INQUIRY #: 7298676.2s
DATE: April 05, 2023 12:16 pm

GEOCHECK® - PHYSICAL SETTING SOURCE SUMMARY

DOMINANT SOIL COMPOSITION IN GENERAL AREA OF TARGET PROPERTY

The U.S. Department of Agriculture's (USDA) Soil Conservation Service (SCS) leads the National Cooperative Soil Survey (NCSS) and is responsible for collecting, storing, maintaining and distributing soil survey information for privately owned lands in the United States. A soil map in a soil survey is a representation of soil patterns in a landscape. The following information is based on Soil Conservation Service SSURGO data.

Soil Map ID: 1

Soil Component Name: HANFORD

Soil Surface Texture: sandy loam

Hydrologic Group: Class B - Moderate infiltration rates. Deep and moderately deep, moderately well and well drained soils with moderately coarse textures.

Soil Drainage Class: Well drained

Hydric Status: Not hydric

Corrosion Potential - Uncoated Steel: Moderate

Depth to Bedrock Min: > 0 inches

Depth to Watertable Min: > 0 inches

Soil Layer Information							
Layer	Boundary		Soil Texture Class	Classification		Saturated hydraulic conductivity micro m/sec	Soil Reaction (pH)
	Upper	Lower		AASHTO Group	Unified Soil		
1	0 inches	11 inches	sandy loam	Silt-Clay Materials (more than 35 pct. passing No. 200), Silty Soils.	COARSE-GRAINED SOILS, Sands, Sands with fines, Silty Sand.	Max: 42 Min: 14	Max: 7.8 Min: 5.6
2	11 inches	59 inches	fine sandy loam	Silt-Clay Materials (more than 35 pct. passing No. 200), Silty Soils.	COARSE-GRAINED SOILS, Sands, Sands with fines, Silty Sand.	Max: 42 Min: 14	Max: 7.8 Min: 5.6

LOCAL / REGIONAL WATER AGENCY RECORDS

EDR Local/Regional Water Agency records provide water well information to assist the environmental professional in assessing sources that may impact ground water flow direction, and in forming an opinion about the impact of contaminant migration on nearby drinking water wells.

GEOCHECK® - PHYSICAL SETTING SOURCE SUMMARY

WELL SEARCH DISTANCE INFORMATION

<u>DATABASE</u>	<u>SEARCH DISTANCE (miles)</u>
Federal USGS	1.000
Federal FRDS PWS	Nearest PWS within 1 mile
State Database	1.000

FEDERAL USGS WELL INFORMATION

<u>MAP ID</u>	<u>WELL ID</u>	<u>LOCATION FROM TP</u>
B5	USGS40000140499	0 - 1/8 Mile North
C6	USGS40000140483	0 - 1/8 Mile West
C7	USGS40000140487	0 - 1/8 Mile West
C9	USGS40000140495	0 - 1/8 Mile WNW
D11	USGS40000140509	1/8 - 1/4 Mile NW
G20	USGS40000140552	1/4 - 1/2 Mile WNW
G21	USGS40000140553	1/4 - 1/2 Mile WNW
22	USGS40000140388	1/4 - 1/2 Mile South
H26	USGS40000140484	1/4 - 1/2 Mile West
I29	USGS40000140603	1/4 - 1/2 Mile NW
36	USGS40000140543	1/2 - 1 Mile ENE
J39	USGS40000140431	1/2 - 1 Mile ESE
L40	USGS40000140324	1/2 - 1 Mile SSE
L42	USGS40000140317	1/2 - 1 Mile SSE
45	USGS40000140460	1/2 - 1 Mile West
46	USGS40000140616	1/2 - 1 Mile NE
M47	USGS40000140632	1/2 - 1 Mile NE
M48	USGS40000140633	1/2 - 1 Mile NE
M49	USGS40000140634	1/2 - 1 Mile NE
N55	USGS40000140407	1/2 - 1 Mile WSW
O56	USGS40000140361	1/2 - 1 Mile SW
O57	USGS40000140381	1/2 - 1 Mile WSW
60	USGS40000140360	1/2 - 1 Mile ESE
63	USGS40000140510	1/2 - 1 Mile West
P65	USGS40000140455	1/2 - 1 Mile West
66	USGS40000140262	1/2 - 1 Mile SE

FEDERAL FRDS PUBLIC WATER SUPPLY SYSTEM INFORMATION

<u>MAP ID</u>	<u>WELL ID</u>	<u>LOCATION FROM TP</u>
No PWS System Found		

Note: PWS System location is not always the same as well location.

STATE DATABASE WELL INFORMATION

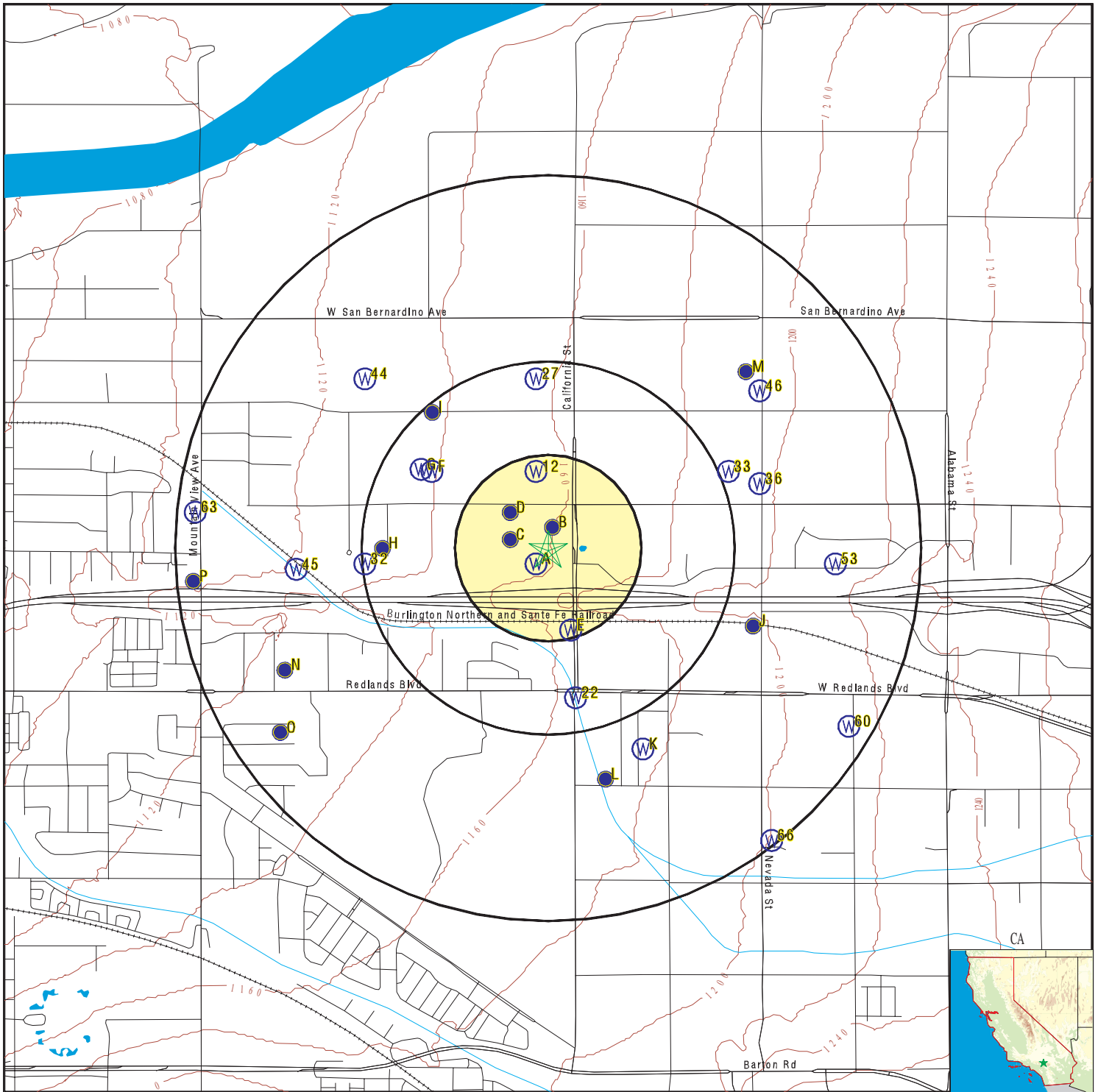
<u>MAP ID</u>	<u>WELL ID</u>	<u>LOCATION FROM TP</u>
---------------	----------------	-------------------------

GEOCHECK® - PHYSICAL SETTING SOURCE SUMMARY

STATE DATABASE WELL INFORMATION

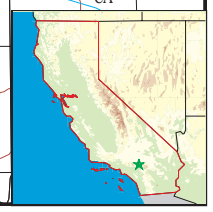
MAP ID	WELL ID	LOCATION FROM TP
A1	CADWR0000009826	0 - 1/8 Mile SW
A2	CADWR0000029728	0 - 1/8 Mile SW
A3	CADWR0000013474	0 - 1/8 Mile SW
B4	CAUSGSN00019036	0 - 1/8 Mile NNE
C8	CAUSGSN00005507	0 - 1/8 Mile WNW
D10	CAUSGSN00007864	1/8 - 1/4 Mile NW
12	CADWR0000034976	1/8 - 1/4 Mile North
E13	CAEDF0000073753	1/8 - 1/4 Mile SSE
E14	CAEDF0000100787	1/8 - 1/4 Mile SSE
E15	CAEDF0000136254	1/8 - 1/4 Mile SSE
E16	CAEDF0000063457	1/8 - 1/4 Mile SSE
F17	CADWR0000037316	1/4 - 1/2 Mile NW
F18	CAUSGSN00008668	1/4 - 1/2 Mile WNW
F19	CAUSGSN00003872	1/4 - 1/2 Mile WNW
H23	CADDW0000002592	1/4 - 1/2 Mile West
H24	CADWR9000006607	1/4 - 1/2 Mile West
H25	CAUSGSN00012783	1/4 - 1/2 Mile West
27	CADWR0000033303	1/4 - 1/2 Mile North
H28	817	1/4 - 1/2 Mile West
I30	CADWR9000006641	1/4 - 1/2 Mile NW
I31	CADWR0000024192	1/4 - 1/2 Mile NW
32	CADWR0000015793	1/4 - 1/2 Mile West
33	CADWR0000032536	1/2 - 1 Mile ENE
J34	CADWR9000006583	1/2 - 1 Mile ESE
J35	CADWR0000018196	1/2 - 1 Mile ESE
K37	CADWR0000000244	1/2 - 1 Mile SSE
K38	CADWR0000017740	1/2 - 1 Mile SSE
L41	CAUSGSN00002463	1/2 - 1 Mile SSE
M43	CADWR0000018286	1/2 - 1 Mile NE
44	CADWR0000034493	1/2 - 1 Mile NW
M50	CAUSGSN00009266	1/2 - 1 Mile NE
M51	CAUSGSN00003876	1/2 - 1 Mile NE
M52	CAUSGSN00014192	1/2 - 1 Mile NE
53	CADWR0000036205	1/2 - 1 Mile East
N54	CADWR0000036131	1/2 - 1 Mile WSW
O58	CADWR0000020247	1/2 - 1 Mile SW
O59	CADWR0000009902	1/2 - 1 Mile SW
P61	CAEDF0000015159	1/2 - 1 Mile West
P62	CAEDF0000055424	1/2 - 1 Mile West
P64	CAEDF0000009436	1/2 - 1 Mile West

PHYSICAL SETTING SOURCE MAP - 7298676.2s



- County Boundary
- Major Roads
- Contour Lines
- Earthquake Fault Lines
- Earthquake epicenter, Richter 5 or greater
- Water Wells
- Public Water Supply Wells
- Cluster of Multiple Icons

- Groundwater Flow Direction
- Indeterminate Groundwater Flow at Location
- Groundwater Flow Varies at Location
- Closest Hydrogeological Data
- Oil, gas or related wells



<p>SITE NAME: 1101 California St ADDRESS: 1101 California St Redlands CA 92374 LAT/LONG: 34.068616 / 117.227435</p>	<p>CLIENT: Hazard Management Consulting CONTACT: Troy Taylor INQUIRY #: 7298676.2s DATE: April 05, 2023 12:16 pm</p>
--	---

GEOCHECK® - PHYSICAL SETTING SOURCE MAP FINDINGS

Map ID Direction Distance Elevation		Database	EDR ID Number
A1 SW 0 - 1/8 Mile Higher	Click here for full text details	CA WELLS	CADWR0000009826
A2 SW 0 - 1/8 Mile Higher	Click here for full text details	CA WELLS	CADWR0000029728
A3 SW 0 - 1/8 Mile Higher	Click here for full text details	CA WELLS	CADWR0000013474
B4 NNE 0 - 1/8 Mile Higher	Click here for full text details	CA WELLS	CAUSGSN00019036
B5 North 0 - 1/8 Mile Higher	Click here for full text details	FED USGS	USGS40000140499
C6 West 0 - 1/8 Mile Lower	Click here for full text details	FED USGS	USGS40000140483
C7 West 0 - 1/8 Mile Lower	Click here for full text details	FED USGS	USGS40000140487
C8 WNW 0 - 1/8 Mile Lower	Click here for full text details	CA WELLS	CAUSGSN00005507

GEOCHECK® - PHYSICAL SETTING SOURCE MAP FINDINGS

Map ID Direction Distance Elevation		Database	EDR ID Number
C9 WNW 0 - 1/8 Mile Lower	Click here for full text details	FED USGS	USGS40000140495
D10 NW 1/8 - 1/4 Mile Lower	Click here for full text details	CA WELLS	CAUSGSN00007864
D11 NW 1/8 - 1/4 Mile Lower	Click here for full text details	FED USGS	USGS40000140509
12 North 1/8 - 1/4 Mile Lower	Click here for full text details	CA WELLS	CADWR0000034976
E13 SSE 1/8 - 1/4 Mile Higher	Click here for full text details	CA WELLS	CAEDF0000073753
E14 SSE 1/8 - 1/4 Mile Higher	Click here for full text details	CA WELLS	CAEDF0000100787
E15 SSE 1/8 - 1/4 Mile Higher	Click here for full text details	CA WELLS	CAEDF0000136254
E16 SSE 1/8 - 1/4 Mile Higher	Click here for full text details	CA WELLS	CAEDF0000063457
F17 NW 1/4 - 1/2 Mile Lower	Click here for full text details	CA WELLS	CADWR0000037316

GEOCHECK® - PHYSICAL SETTING SOURCE MAP FINDINGS

Map ID Direction Distance Elevation		Database	EDR ID Number
F18 WNW 1/4 - 1/2 Mile Lower	Click here for full text details	CA WELLS	CAUSGSN00008668
F19 WNW 1/4 - 1/2 Mile Lower	Click here for full text details	CA WELLS	CAUSGSN00003872
G20 WNW 1/4 - 1/2 Mile Lower	Click here for full text details	FED USGS	USGS40000140552
G21 WNW 1/4 - 1/2 Mile Lower	Click here for full text details	FED USGS	USGS40000140553
22 South 1/4 - 1/2 Mile Higher	Click here for full text details	FED USGS	USGS40000140388
H23 West 1/4 - 1/2 Mile Lower	Click here for full text details	CA WELLS	CADDW0000002592
H24 West 1/4 - 1/2 Mile Lower	Click here for full text details	CA WELLS	CADWR9000006607
H25 West 1/4 - 1/2 Mile Lower	Click here for full text details	CA WELLS	CAUSGSN00012783
H26 West 1/4 - 1/2 Mile Lower	Click here for full text details	FED USGS	USGS40000140484

GEOCHECK® - PHYSICAL SETTING SOURCE MAP FINDINGS

Map ID Direction Distance Elevation		Database	EDR ID Number
27 North 1/4 - 1/2 Mile Lower	Click here for full text details	CA WELLS	CADWR0000033303
H28 West 1/4 - 1/2 Mile Lower	Click here for full text details	CA WELLS	817
I29 NW 1/4 - 1/2 Mile Lower	Click here for full text details	FED USGS	USGS40000140603
I30 NW 1/4 - 1/2 Mile Lower	Click here for full text details	CA WELLS	CADWR9000006641
I31 NW 1/4 - 1/2 Mile Lower	Click here for full text details	CA WELLS	CADWR0000024192
32 West 1/4 - 1/2 Mile Lower	Click here for full text details	CA WELLS	CADWR0000015793
33 ENE 1/2 - 1 Mile Higher	Click here for full text details	CA WELLS	CADWR0000032536
J34 ESE 1/2 - 1 Mile Higher	Click here for full text details	CA WELLS	CADWR9000006583
J35 ESE 1/2 - 1 Mile Higher	Click here for full text details	CA WELLS	CADWR0000018196

GEOCHECK® - PHYSICAL SETTING SOURCE MAP FINDINGS

Map ID Direction Distance Elevation		Database	EDR ID Number
36 ENE 1/2 - 1 Mile Higher	Click here for full text details	FED USGS	USGS40000140543
K37 SSE 1/2 - 1 Mile Higher	Click here for full text details	CA WELLS	CADWR0000000244
K38 SSE 1/2 - 1 Mile Higher	Click here for full text details	CA WELLS	CADWR0000017740
J39 ESE 1/2 - 1 Mile Higher	Click here for full text details	FED USGS	USGS40000140431
L40 SSE 1/2 - 1 Mile Higher	Click here for full text details	FED USGS	USGS40000140324
L41 SSE 1/2 - 1 Mile Higher	Click here for full text details	CA WELLS	CAUSGSN00002463
L42 SSE 1/2 - 1 Mile Higher	Click here for full text details	FED USGS	USGS40000140317
M43 NE 1/2 - 1 Mile Higher	Click here for full text details	CA WELLS	CADWR0000018286
44 NW 1/2 - 1 Mile Lower	Click here for full text details	CA WELLS	CADWR0000034493

GEOCHECK® - PHYSICAL SETTING SOURCE MAP FINDINGS

Map ID Direction Distance Elevation		Database	EDR ID Number
45 West 1/2 - 1 Mile Lower	Click here for full text details	FED USGS	USGS40000140460
46 NE 1/2 - 1 Mile Higher	Click here for full text details	FED USGS	USGS40000140616
M47 NE 1/2 - 1 Mile Higher	Click here for full text details	FED USGS	USGS40000140632
M48 NE 1/2 - 1 Mile Higher	Click here for full text details	FED USGS	USGS40000140633
M49 NE 1/2 - 1 Mile Higher	Click here for full text details	FED USGS	USGS40000140634
M50 NE 1/2 - 1 Mile Higher	Click here for full text details	CA WELLS	CAUSGSN00009266
M51 NE 1/2 - 1 Mile Higher	Click here for full text details	CA WELLS	CAUSGSN00003876
M52 NE 1/2 - 1 Mile Higher	Click here for full text details	CA WELLS	CAUSGSN00014192
53 East 1/2 - 1 Mile Higher	Click here for full text details	CA WELLS	CADWR0000036205

GEOCHECK® - PHYSICAL SETTING SOURCE MAP FINDINGS

Map ID Direction Distance Elevation		Database	EDR ID Number
N54 WSW 1/2 - 1 Mile Lower	Click here for full text details	CA WELLS	CADWR0000036131
N55 WSW 1/2 - 1 Mile Lower	Click here for full text details	FED USGS	USGS40000140407
O56 SW 1/2 - 1 Mile Lower	Click here for full text details	FED USGS	USGS40000140361
O57 WSW 1/2 - 1 Mile Lower	Click here for full text details	FED USGS	USGS40000140381
O58 SW 1/2 - 1 Mile Lower	Click here for full text details	CA WELLS	CADWR0000020247
O59 SW 1/2 - 1 Mile Lower	Click here for full text details	CA WELLS	CADWR0000009902
60 ESE 1/2 - 1 Mile Higher	Click here for full text details	FED USGS	USGS40000140360
P61 West 1/2 - 1 Mile Lower	Click here for full text details	CA WELLS	CAEDF0000015159
P62 West 1/2 - 1 Mile Lower	Click here for full text details	CA WELLS	CAEDF0000055424

GEOCHECK® - PHYSICAL SETTING SOURCE MAP FINDINGS

Map ID	Direction	Distance	Elevation	Database	EDR ID Number
63	West	1/2 - 1 Mile	Lower	FED USGS	USGS40000140510
		Click here for full text details			
P64	West	1/2 - 1 Mile	Lower	CA WELLS	CAEDF0000009436
		Click here for full text details			
P65	West	1/2 - 1 Mile	Lower	FED USGS	USGS40000140455
		Click here for full text details			
66	SE	1/2 - 1 Mile	Higher	FED USGS	USGS40000140262
		Click here for full text details			

GEOCHECK® - PHYSICAL SETTING SOURCE MAP FINDINGS RADON

AREA RADON INFORMATION

State Database: CA Radon

Radon Test Results

Zipcode	Num Tests	> 4 pCi/L
92374	85	0

Federal EPA Radon Zone for SAN BERNARDINO County: 2

- Note: Zone 1 indoor average level > 4 pCi/L.
- : Zone 2 indoor average level \geq 2 pCi/L and \leq 4 pCi/L.
- : Zone 3 indoor average level < 2 pCi/L.

Federal Area Radon Information for Zip Code: 92374

Number of sites tested: 2

Area	Average Activity	% <4 pCi/L	% 4-20 pCi/L	% >20 pCi/L
Living Area - 1st Floor	0.500 pCi/L	100%	0%	0%
Living Area - 2nd Floor	Not Reported	Not Reported	Not Reported	Not Reported
Basement	Not Reported	Not Reported	Not Reported	Not Reported

PHYSICAL SETTING SOURCE RECORDS SEARCHED

TOPOGRAPHIC INFORMATION

USGS 7.5' Digital Elevation Model (DEM)

Source: United States Geologic Survey

EDR acquired the USGS 7.5' Digital Elevation Model in 2002 and updated it in 2006. The 7.5 minute DEM corresponds to the USGS 1:24,000- and 1:25,000-scale topographic quadrangle maps. The DEM provides elevation data with consistent elevation units and projection.

Source: U.S. Geological Survey

HYDROLOGIC INFORMATION

Flood Zone Data: This data was obtained from the Federal Emergency Management Agency (FEMA). It depicts 100-year and 500-year flood zones as defined by FEMA. It includes the National Flood Hazard Layer (NFHL) which incorporates Flood Insurance Rate Map (FIRM) data and Q3 data from FEMA in areas not covered by NFHL.

Source: FEMA

Telephone: 877-336-2627

Date of Government Version: 2003, 2015

NWI: National Wetlands Inventory. This data, available in select counties across the country, was obtained by EDR in 2002, 2005, 2010 and 2015 from the U.S. Fish and Wildlife Service.

State Wetlands Data: Wetland Inventory

Source: Department of Fish and Wildlife

Telephone: 916-445-0411

HYDROGEOLOGIC INFORMATION

AQUIFLOW^R Information System

Source: EDR proprietary database of groundwater flow information

EDR has developed the AQUIFLOW Information System (AIS) to provide data on the general direction of groundwater flow at specific points. EDR has reviewed reports submitted to regulatory authorities at select sites and has extracted the date of the report, hydrogeologically determined groundwater flow direction and depth to water table information.

GEOLOGIC INFORMATION

Geologic Age and Rock Stratigraphic Unit

Source: P.G. Schruben, R.E. Arndt and W.J. Bawiec, Geology of the Conterminous U.S. at 1:2,500,000 Scale - A digital representation of the 1974 P.B. King and H.M. Beikman Map, USGS Digital Data Series DDS - 11 (1994).

STATSGO: State Soil Geographic Database

Source: Department of Agriculture, Natural Resources Conservation Service (NRCS)

The U.S. Department of Agriculture's (USDA) Natural Resources Conservation Service (NRCS) leads the national Conservation Soil Survey (NCSS) and is responsible for collecting, storing, maintaining and distributing soil survey information for privately owned lands in the United States. A soil map in a soil survey is a representation of soil patterns in a landscape. Soil maps for STATSGO are compiled by generalizing more detailed (SSURGO) soil survey maps.

SSURGO: Soil Survey Geographic Database

Source: Department of Agriculture, Natural Resources Conservation Service (NRCS)

Telephone: 800-672-5559

SSURGO is the most detailed level of mapping done by the Natural Resources Conservation Service, mapping scales generally range from 1:12,000 to 1:63,360. Field mapping methods using national standards are used to construct the soil maps in the Soil Survey Geographic (SSURGO) database. SSURGO digitizing duplicates the original soil survey maps. This level of mapping is designed for use by landowners, townships and county natural resource planning and management.

PHYSICAL SETTING SOURCE RECORDS SEARCHED

LOCAL / REGIONAL WATER AGENCY RECORDS

FEDERAL WATER WELLS

PWS: Public Water Systems

Source: EPA/Office of Drinking Water

Telephone: 202-564-3750

Public Water System data from the Federal Reporting Data System. A PWS is any water system which provides water to at least 25 people for at least 60 days annually. PWSs provide water from wells, rivers and other sources.

PWS ENF: Public Water Systems Violation and Enforcement Data

Source: EPA/Office of Drinking Water

Telephone: 202-564-3750

Violation and Enforcement data for Public Water Systems from the Safe Drinking Water Information System (SDWIS) after August 1995. Prior to August 1995, the data came from the Federal Reporting Data System (FRDS).

USGS Water Wells: USGS National Water Inventory System (NWIS)

This database contains descriptive information on sites where the USGS collects or has collected data on surface water and/or groundwater. The groundwater data includes information on wells, springs, and other sources of groundwater.

OTHER STATE DATABASE INFORMATION

Groundwater Ambient Monitoring & Assessment Program

State Water Resources Control Board

Telephone: 916-341-5577

The GAMA Program is California's comprehensive groundwater quality monitoring program. GAMA collects data by testing the untreated, raw water in different types of wells for naturally-occurring and man-made chemicals. The GAMA data includes Domestic, Monitoring and Municipal well types from the following sources, Department of Water Resources, Department of Health Services, EDF, Agricultural Lands, Lawrence Livermore National Laboratory, Department of Pesticide Regulation, United States Geological Survey, Groundwater Ambient Monitoring and Assessment Program and Local Groundwater Projects.

Water Well Database

Source: Department of Water Resources

Telephone: 916-651-9648

California Drinking Water Quality Database

Source: Department of Public Health

Telephone: 916-324-2319

The database includes all drinking water compliance and special studies monitoring for the state of California since 1984. It consists of over 3,200,000 individual analyses along with well and water system information.

California Oil and Gas Well Locations

Source: Dept of Conservation, Geologic Energy Management Division

Telephone: 916-323-1779

Oil and Gas well locations in the state.

California Earthquake Fault Lines

Source: California Division of Mines and Geology

The fault lines displayed on EDR's Topographic map are digitized quaternary fault lines prepared in 1975 by the United State Geological Survey. Additional information (also from 1975) regarding activity at specific fault lines comes from California's Preliminary Fault Activity Map prepared by the California Division of Mines and Geology.

RADON

State Database: CA Radon

Source: Department of Public Health

Telephone: 916-210-8558

Radon Database for California

PHYSICAL SETTING SOURCE RECORDS SEARCHED

Area Radon Information

Source: USGS

Telephone: 703-356-4020

The National Radon Database has been developed by the U.S. Environmental Protection Agency (USEPA) and is a compilation of the EPA/State Residential Radon Survey and the National Residential Radon Survey. The study covers the years 1986 - 1992. Where necessary data has been supplemented by information collected at private sources such as universities and research institutions.

EPA Radon Zones

Source: EPA

Telephone: 703-356-4020

Sections 307 & 309 of IRAA directed EPA to list and identify areas of U.S. with the potential for elevated indoor radon levels.

OTHER

Airport Landing Facilities: Private and public use landing facilities

Source: Federal Aviation Administration, 800-457-6656

Epicenters: World earthquake epicenters, Richter 5 or greater

Source: Department of Commerce, National Oceanic and Atmospheric Administration

California Earthquake Fault Lines: The fault lines displayed on EDR's Topographic map are digitized quaternary fault lines, prepared in 1975 by the United State Geological Survey. Additional information (also from 1975) regarding activity at specific fault lines comes from California's Preliminary Fault Activity Map prepared by the California Division of Mines and Geology.

STREET AND ADDRESS INFORMATION

© 2015 TomTom North America, Inc. All rights reserved. This material is proprietary and the subject of copyright protection and other intellectual property rights owned by or licensed to Tele Atlas North America, Inc. The use of this material is subject to the terms of a license agreement. You will be held liable for any unauthorized copying or disclosure of this material.

APPENDIX C

APPLICATION TO DO

5 PLUMBING 5

Department of Building, City of Redlands

LOCATION OF JOB

1011 California St. CITY OF REDLANDS

OWNER

Joe Jacobs

PLUMBER

72 Lynch

PLUMBER'S ADDRESS

PHONE

1032 Orange St

- Toilets
- Oil Furnaces & Boilers
- Baths
- Gas Furnaces
- Lavatories
- Gas Vents
- Sinks
- Urinals
- Laundry Trays
- Grease Traps
- Showers
- Dish Washers
- Shower Over Tub
- Refrigerator Drains
- Water Heater
- Dental Units
- Water Systems
- Developing Tray
- Gas Outlets
- Air Conditioning
- Floor Furnaces
- Fire Sprinkling System
- Wall Heaters
- Wash Rack
- Shower Pan
- Water Softeners
- Drinking Fountains
- Cesspool
- Bendix Washer
- Septic Tank
- Fixture Replacement
- Sewer Replacement
- Floor Drains

Redlands

PLUMB. FIX.	GAS OUTLET	WATER SYSTEM	GAS W.H. WITH PLUMB.	GAS W.H. WITHOUT
<input type="checkbox"/>	<input type="checkbox"/>	<input type="checkbox"/>	<input type="checkbox"/>	<input type="checkbox"/>

Total No. Fixtures..... State City

Contractor's License No.

Sewer Permit No. Book Page Lot

Permit No. 210 Certificate No.

Cost \$ Fee 2.5

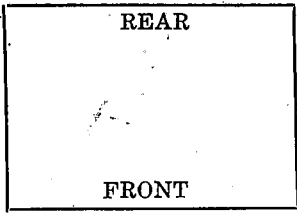

Permit Granted 9/16/46 Date

(Do not fill in)
FOR OFFICE RECORDS ONLY


Approved

- Rough Plumbing
- Final
- Gas Piping
- Gas Vents
- Water Heater
- Septic Tank
- Sewer Depth.....
- Cesspool Depth..... Sand.....

LOCATION OF SEWER, CESSPOOL OR SEPTIC TANK



Curb



1 1087
ORIGINAL

APPLICATION TO DO -

PLUMBING

Inspection Department — City of Redlands

LOCATION OF JOB

1011 California St.

OWNER

Joe L. Jacobs

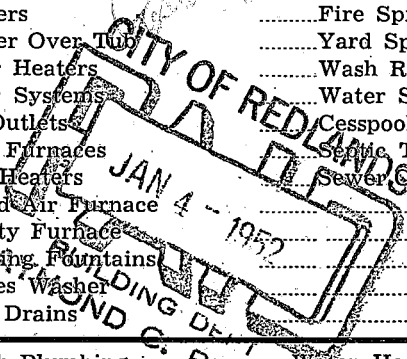
PLUMBER

J. D. Gaugh Plumber

PLUMBER'S ADDRESS

PHONE

- | | |
|--------------------------|---------------------------------|
| Toilets | Urinals |
| Baths | Grease Traps |
| Lavatories | Dish Washers |
| Sinks | Refrigerator Drains |
| 1 Laundry Trays | Air Conditioning |
| Showers | Fire Sprinkling System |
| Shower Over Tub | Yard Sprinkling System |
| 1 Water Heaters | Wash Rack |
| Water Systems | Water Softeners |
| Gas Outlets | Cesspools |
| Floor Furnaces | Septic Tank |
| Wall Heaters | Sewer Connection, Lateral |
| Forced Air Furnace | |
| Gravity Furnace | |
| Drinking Fountains | |
| Clothes Washer | |
| Floor Drains | |



Approved

- | | |
|----------------------|--------------------|
| Rough Plumbing | Water Heater |
| Final | Septic Tank |
| Gas Piping | Sewer |
| Gas Vents | Cesspool |

Contractor's State License No.

Contractor's City License No.

Permit No. 3186 Certificate No.

Cost \$ Fee \$ 1.00

Permit Granted 1-4-52 Date

CITY OF REDLANDS DEPARTMENT OF BUILDING AND SAFETY
PROJECT COORDINATION SHEET

No. 31595

~~Foundation~~ Foundation only

PROJECT ADDRESS 1101 California DATE RECEIVED 5-21-96
TRACT _____ LOT _____ PLAN CHECK FEE PAID _____
OWNER Aladdin Entertainment APPLICANT Young Electric Sign Corp.
ADDRESS 1101 California ADDRESS P.O. Box 25728
TELEPHONE _____ TELEPHONE _____
BUILDING USE: IND. , COMML. , RES. , NEW ALTERATION , NO. OF UNITS IF MULT. RES. _____

BUILDING PERMIT NOT TO BE ISSUED UNTIL APPROVED BY ALL DIVISIONS. SHEET SIGNED BY APPLICANT.

PLANNING DEPARTMENT REQUIREMENTS DATE RECEIVED 5-22-96
DATE FORWARDED 5-22-96
CUP NO. 617R, CRA NO. _____, OTHER _____ 1ST CHECK _____ 2ND CHECK _____
REMARKS: Permit for foundation only. No sign has been approved. Requires environmental review, ordinance amendment, and variance for sign.
REQMTS BY: [Signature] DATE 5-22-96 APPROVED FOR BLDG PERMIT _____ DATE _____

PUBLIC WORKS REQUIREMENTS
ENGINEERING DIVISION DATE RECEIVED _____
DEDICATION REQUIRED: YES NO
STREET IMPROVEMENTS REQUIRED: YES NO
REQUIREMENTS ATTACHED: YES NO STORM DRAIN FEES HAVE BEEN PAID YES NO
ENG'G IMPROVEMENT PLANS REQUIRED: YES NO
IMPROVEMENT AGREEMENT RECOMMENDED: YES NO EXECUTED: YES NO
IMPROVEMENT BONDS REQUIRED: YES NO BOND (90%) \$ _____ PAID TO PUBLIC WORKS _____
CASH (10%) \$ _____ PAID TO PUBLIC WORKS _____
PLAN CHECK FEE REQUIRED: YES NO AMOUNT: \$ _____ PAID TO PUBLIC WORKS _____
CASH CLEAN-UP BOND REQUIRED: YES NO AMOUNT: \$ _____ PAID TO PUBLIC WORKS _____
OFF-SITE IMPROVEMENT PERMIT REQD: YES NO AMOUNT: \$ _____ PAID TO PUBLIC WORKS _____
REMARKS: _____
REQMTS BY: _____ DATE _____ APPROVED FOR BLDG PERMIT _____ DATE _____

SEWER DIVISION DATE RECEIVED _____
FRONTAGE CHARGE: _____ FT @ \$ _____ LIN/FT AMOUNT: \$ _____ PAID TO PUBLIC WORKS _____
SEWER ASSESSMENT DISTRICT: YES NO
SEWER SYSTEM PERMIT REQUIRED: YES NO
BOND OR CASH DEPOSIT REQUIRED: YES NO AMOUNT: \$ _____ PAID TO PUBLIC WORKS _____
LATERAL EXISTING: YES NO
IMPROVEMENT AGREEMENT RECOMMENDED: YES NO EXECUTED: YES NO
REMARKS: _____
REQMTS BY: _____ DATE _____ APPROVED FOR BLDG PERMIT _____ DATE _____

WATER DIVISION DATE RECEIVED _____
WATER SOURCE ACQUISITION FUND CHARGE: AMOUNT: \$ _____ PAID TO PUBLIC WORKS _____
WATER CAPITAL IMPROVEMENT CHARGE: AMOUNT: \$ _____ PAID TO PUBLIC WORKS _____
FRONTAGE CHARGE: _____ FT @ \$ _____ LIN/FT AMOUNT: \$ _____ PAID TO PUBLIC WORKS _____
SERVICE INSTALLATION CHARGE: METER SIZE: _____ AMOUNT: \$ _____ PAID TO PUBLIC WORKS _____
IMPROVEMENT AGREEMENT RECOMMENDED: YES NO EXECUTED: YES NO
WATER SYSTEM PERMIT REQUIRED: YES NO
BOND/CASH DEPOSIT REQUIRED: YES NO AMOUNT: \$ _____ PAID TO PUBLIC WORKS _____
EXISTING WATER SERVICE: YES NO SIZE: _____
IRRIGATION LINE CONFLICT: YES NO
MAXIMUM WATER PRESSURE: _____ PSI MAIN SIZE: _____
REMARKS: _____
REQMTS BY: _____ DATE _____ APPROVED FOR BLDG PERMIT _____ DATE _____

STREET TREE DIVISION DATE RECEIVED _____
STREET TREES REQUIRED: YES NO
TYPE OF TREE(S): _____ EA OF _____ @ \$ _____ = \$ _____
_____ EA OF _____ @ \$ _____ = \$ _____
TOTAL STREET FEES PAYABLE TO PUBLIC WORKS: \$ _____
REMARKS: _____
REQMTS BY: _____ DATE _____ APPROVED FOR BLDG PERMIT _____ DATE _____

DISPOSAL DEPARTMENT DATE RECEIVED _____
ENCLOSURE REQUIRED: YES NO ; COMPACTOR REQUIRED: YES NO ; LOCATION APPROVD: YES NO
REMARKS: _____
REQMTS BY: _____ DATE _____ APPROVED FOR BLDG PERMIT _____ DATE _____

FIRE DEPARTMENT DATE RECEIVED _____
HYDRANTS REQUIRED: YES NO ; SPRINKLERS REQUIRED: YES NO ; EXTINGUISHERS REQUIRED: YES NO
REMARKS: _____
REQMTS BY: _____ DATE _____ APPROVED FOR BLDG PERMIT _____ DATE _____

COPY OF PROJECT COORDINATION SHEET RECEIVED BY: [Signature] DATE 5-22-96
APPROVALS VERIFIED BY: [Signature] Signature of applicant or his agent DATE 5-22-96

**CITY OF REDLANDS DEPARTMENT OF BUILDING AND SAFETY
PROJECT COORDINATION SHEET**

No. 3595

Foundation only

PROJECT ADDRESS 1101 California DATE RECEIVED 5-21-96
 TRACT _____ LOT _____ PLAN CHECK FEE PAID _____
 OWNER Maddin Entertainment APPLICANT Young Electric Sign Corp
 ADDRESS 1101 California ADDRESS PO BOX 25728
 TELEPHONE _____ TELEPHONE _____
 BUILDING USE: IND. _____, COMML. _____, RES. _____, NEW _____ ALTERATION _____, NO. OF UNITS IF MULT. RES. _____

**BUILDING PERMIT NOT TO BE ISSUED UNTIL APPROVED
BY ALL DIVISIONS. SHEET SIGNED BY APPLICANT.**

PLANNING DEPARTMENT REQUIREMENTS

DATE RECEIVED 5-22-96
 DATE FORWARDED 5-22-96
 CUP NO. 67R, CRA NO. _____, OTHER _____, 1ST CHECK _____, 2ND CHECK _____
 REMARKS: Permit for foundation only. No sign has been approved. Requires environmental review ordinance amendment, and variance for sign.
 REQMS BY: [Signature] DATE 5-22-96 APPROVED FOR BLDG PERMIT _____ DATE _____

PUBLIC WORKS REQUIREMENTS

ENGINEERING DIVISION DATE RECEIVED _____
 DEDICATION REQUIRED: YES _____ NO _____
 STREET IMPROVEMENTS REQUIRED: YES _____ NO _____ STORM DRAIN FEES HAVE BEEN PAID YES _____ NO _____
 REQUIREMENTS ATTACHED: YES _____ NO _____
 ENG'G IMPROVEMENT PLANS REQUIRED: YES _____ NO _____
 IMPROVEMENT AGREEMENT RECOMMENDED: YES _____ NO _____ EXECUTED: YES _____ NO _____
 IMPROVEMENT BONDS REQUIRED: YES _____ NO _____ BOND (90%) \$ _____ PAID TO PUBLIC WORKS _____
 CASH (10%) \$ _____ PAID TO PUBLIC WORKS _____
 PLAN CHECK FEE REQUIRED: YES _____ NO _____ AMOUNT: \$ _____ PAID TO PUBLIC WORKS _____
 CASH CLEAN-UP BOND REQUIRED: YES _____ NO _____ AMOUNT: \$ _____ PAID TO PUBLIC WORKS _____
 OFF-SITE IMPROVEMENT PERMIT REQD: YES _____ NO _____ AMOUNT: \$ _____ PAID TO PUBLIC WORKS _____
 REMARKS: _____
 REQMS BY: _____ DATE _____ APPROVED FOR BLDG PERMIT _____ DATE _____

SEWER DIVISION

DATE RECEIVED _____
 FRONTAGE CHARGE: _____ FT @ \$ _____ LIN/FT AMOUNT: \$ _____ PAID TO PUBLIC WORKS _____
 SEWER ASSESSMENT DISTRICT: YES _____ NO _____
 SEWER SYSTEM PERMIT REQUIRED: YES _____ NO _____
 BOND OR CASH DEPOSIT REQUIRED: YES _____ NO _____ AMOUNT: \$ _____ PAID TO PUBLIC WORKS _____
 LATERAL EXISTING: YES _____ NO _____
 IMPROVEMENT AGREEMENT RECOMMENDED: YES _____ NO _____ EXECUTED: YES _____ NO _____
 REMARKS: _____
 REQMS BY: _____ DATE _____ APPROVED FOR BLDG PERMIT _____ DATE _____

WATER DIVISION

DATE RECEIVED _____
 WATER SOURCE ACQUISITION FUND CHARGE: AMOUNT: \$ _____ PAID TO PUBLIC WORKS _____
 WATER CAPITAL IMPROVEMENT CHARGE: AMOUNT: \$ _____ PAID TO PUBLIC WORKS _____
 FRONTAGE CHARGE: _____ FT @ \$ _____ LIN/FT AMOUNT: \$ _____ PAID TO PUBLIC WORKS _____
 SERVICE INSTALLATION CHARGE: METER SIZE: _____ AMOUNT: \$ _____ PAID TO PUBLIC WORKS _____
 IMPROVEMENT AGREEMENT RECOMMENDED: YES _____ NO _____ EXECUTED: YES _____ NO _____
 WATER SYSTEM PERMIT REQUIRED: YES _____ NO _____
 BOND/CASH DEPOSIT REQUIRED: YES _____ NO _____ AMOUNT: \$ _____ PAID TO PUBLIC WORKS _____
 EXISTING WATER SERVICE: YES _____ NO _____ SIZE: _____
 IRRIGATION LINE CONFLICT: YES _____ NO _____
 MAXIMUM WATER PRESSURE: _____ PSI MAIN SIZE: _____
 REMARKS: _____
 REQMS BY: _____ DATE _____ APPROVED FOR BLDG PERMIT _____ DATE _____

STREET TREE DIVISION

DATE RECEIVED _____
 STREET TREES REQUIRED: YES _____ NO _____
 TYPE OF TREE(S): _____ EA OF _____ @ \$ _____ = \$ _____
 _____ EA OF _____ @ \$ _____ = \$ _____
 TOTAL STREET FEES PAYABLE TO PUBLIC WORKS: \$ _____
 REMARKS: _____
 REQMS BY: _____ DATE _____ APPROVED FOR BLDG PERMIT _____ DATE _____

DISPOSAL DEPARTMENT

DATE RECEIVED _____
 ENCLOSURE REQUIRED: YES _____ NO _____; COMPACTOR REQUIRED: YES _____ NO _____; LOCATION APPROVED: YES _____ NO _____
 REMARKS: _____
 REQMS BY: _____ DATE _____ APPROVED FOR BLDG PERMIT _____ DATE _____

FIRE DEPARTMENT

DATE RECEIVED _____
 HYDRANTS REQUIRED: YES _____ NO _____; SPRINKLERS REQUIRED: YES _____ NO _____; EXTINGUISHERS REQUIRED: YES _____ NO _____
 REMARKS: _____
 REQMS BY: _____ DATE _____ APPROVED FOR BLDG PERMIT _____ DATE _____

COPY OF PROJECT COORDINATION SHEET RECEIVED BY: [Signature] DATE 5-22-96
 APPROVALS VERIFIED BY: [Signature] Signature of applicant or his agent DATE 5-22-96

**CITY OF REDLANDS DEPARTMENT OF BUILDING AND SAFETY
PROJECT COORDINATION SHEET**

No. 31595

PROJECT ADDRESS 1101 California DATE RECEIVED 5-21-96
 TRACT _____ LOT _____ PLAN CHECK FEE PAID _____
 OWNER Maddin Entertainment APPLICANT Young Electric Sign Corp.
 ADDRESS 1101 California ADDRESS P.O. Box 25728
 TELEPHONE _____ TELEPHONE _____
 BUILDING USE: IND. , COMML. , RES. , NEW ALTERATION , NO. OF UNITS IF MULT. RES. _____

**BUILDING PERMIT NOT TO BE ISSUED UNTIL APPROVED
BY ALL DIVISIONS. SHEET SIGNED BY APPLICANT.**

PLANNING DEPARTMENT REQUIREMENTS DATE RECEIVED 5-22-96
 DATE FORWARDED 5-22-96
 CUP NO. 617R , CRA NO. _____ , OTHER _____ 1ST CHECK _____ 2ND CHECK _____
 REMARKS: Permit for foundation only. No sign has been approved. Requires environmental review, ordinance amendment, and variance for sign.
 REQMS BY: Greg J. J. DATE 5-22-96 APPROVED FOR BLDG PERMIT _____ DATE _____

PUBLIC WORKS REQUIREMENTS DATE RECEIVED _____
ENGINEERING DIVISION
 DEDICATION REQUIRED: YES NO
 STREET IMPROVEMENTS REQUIRED: YES NO STORM DRAIN FEES HAVE BEEN PAID YES NO
 REQUIREMENTS ATTACHED: YES NO
 ENG'G IMPROVEMENT PLANS REQUIRED: YES NO
 IMPROVEMENT AGREEMENT RECOMMENDED: YES NO EXECUTED: YES NO
 IMPROVEMENT BONDS REQUIRED: YES NO BOND (90%) \$ _____ PAID TO PUBLIC WORKS _____
 CASH (10%) \$ _____ PAID TO PUBLIC WORKS _____
 PLAN CHECK FEE REQUIRED: YES NO AMOUNT: \$ _____ PAID TO PUBLIC WORKS _____
 CASH CLEAN-UP BOND REQUIRED: YES NO AMOUNT: \$ _____ PAID TO PUBLIC WORKS _____
 OFF-SITE IMPROVEMENT PERMIT REQD: YES NO AMOUNT: \$ _____ PAID TO PUBLIC WORKS _____
 REMARKS: _____
 REQMS BY: _____ DATE _____ APPROVED FOR BLDG PERMIT _____ DATE _____

SEWER DIVISION DATE RECEIVED _____
 FRONTAGE CHARGE: _____ FT @ \$ _____ LIN/FT AMOUNT: \$ _____ PAID TO PUBLIC WORKS _____
 SEWER ASSESSMENT DISTRICT: YES NO
 SEWER SYSTEM PERMIT REQUIRED: YES NO
 BOND OR CASH DEPOSIT REQUIRED: YES NO AMOUNT: \$ _____ PAID TO PUBLIC WORKS _____
 LATERAL EXISTING: YES NO
 IMPROVEMENT AGREEMENT RECOMMENDED: YES NO EXECUTED: YES NO
 REMARKS: _____
 REQMS BY: _____ DATE _____ APPROVED FOR BLDG PERMIT _____ DATE _____

WATER DIVISION DATE RECEIVED _____
 WATER SOURCE ACQUISITION FUND CHARGE: AMOUNT: \$ _____ PAID TO PUBLIC WORKS _____
 WATER CAPITAL IMPROVEMENT CHARGE: AMOUNT: \$ _____ PAID TO PUBLIC WORKS _____
 FRONTAGE CHARGE: _____ FT @ \$ _____ LIN/FT AMOUNT: \$ _____ PAID TO PUBLIC WORKS _____
 SERVICE INSTALLATION CHARGE: METER SIZE: _____ AMOUNT: \$ _____ PAID TO PUBLIC WORKS _____
 IMPROVEMENT AGREEMENT RECOMMENDED: YES NO EXECUTED: YES NO
 WATER SYSTEM PERMIT REQUIRED: YES NO
 BOND/CASH DEPOSIT REQUIRED: YES NO AMOUNT: \$ _____ PAID TO PUBLIC WORKS _____
 EXISTING WATER SERVICE: YES NO SIZE: _____
 IRRIGATION LINE CONFLICT: YES NO
 MAXIMUM WATER PRESSURE: _____ PSI MAIN SIZE: _____
 REMARKS: _____
 REQMS BY: _____ DATE _____ APPROVED FOR BLDG PERMIT _____ DATE _____

STREET TREE DIVISION DATE RECEIVED _____
 STREET TREES REQUIRED: YES NO
 TYPE OF TREE(S): _____ EA OF _____ @ \$ _____ = \$ _____
 _____ EA OF _____ @ \$ _____ = \$ _____
 TOTAL STREET FEES PAYABLE TO PUBLIC WORKS: \$ _____
 REMARKS: _____
 REQMS BY: _____ DATE _____ APPROVED FOR BLDG PERMIT _____ DATE _____

DISPOSAL DEPARTMENT DATE RECEIVED _____
 ENCLOSURE REQUIRED: YES NO ; COMPACTOR REQUIRED: YES NO ; LOCATION APPROVD: YES NO
 REMARKS: _____
 REQMS BY: _____ DATE _____ APPROVED FOR BLDG PERMIT _____ DATE _____

FIRE DEPARTMENT DATE RECEIVED _____
 HYDRANTS REQUIRED: YES NO ; SPRINKLERS REQUIRED: YES NO ; EXTINGUISHERS REQUIRED: YES NO
 REMARKS: _____
 REQMS BY: _____ DATE _____ APPROVED FOR BLDG PERMIT _____ DATE _____

COPY OF PROJECT COORDINATION SHEET RECEIVED BY: J. Lee DATE 5-22-96
 APPROVALS VERIFIED BY: J. Lee Signature of applicant or his agent DATE 5-22-96

**CITY OF REDLANDS DEPARTMENT OF BUILDING AND SAFETY
PROJECT COORDINATION SHEET**

No. 31595

Foundation only

PROJECT ADDRESS 1101 California DATE RECEIVED 5-21-96
 TRACT _____ LOT _____ PLAN CHECK FEE PAID _____
 OWNER Madlin Entertainment APPLICANT Young Electric Sign Corp
 ADDRESS 1101 California ADDRESS 221 Boy 25729
 TELEPHONE _____ TELEPHONE _____
 BUILDING USE: IND. , COMML. , RES. , NEW ALTERATION , NO. OF UNITS IF MULT. RES. _____

**BUILDING PERMIT NOT TO BE ISSUED UNTIL APPROVED
BY ALL DIVISIONS. SHEET SIGNED BY APPLICANT.**

PLANNING DEPARTMENT REQUIREMENTS DATE RECEIVED 5-22-96
 DATE FORWARDED 5-22-96
 CUP NO. 67R , CRA NO. _____ , OTHER _____ 1ST CHECK _____ 2ND CHECK _____
 REMARKS: Permit for Foundation only. No other work has been approved. Foundation is not to be started until approved by all divisions.
 REQMS BY: Young DATE 5-22-96 APPROVED FOR BLDG PERMIT _____ DATE _____

PUBLIC WORKS REQUIREMENTS DATE RECEIVED _____
ENGINEERING DIVISION
 DEDICATION REQUIRED: YES NO
 STREET IMPROVEMENTS REQUIRED: YES NO STORM DRAIN FEES HAVE BEEN PAID YES NO
 REQUIREMENTS ATTACHED: YES NO
 ENG'G IMPROVEMENT PLANS REQUIRED: YES NO
 IMPROVEMENT AGREEMENT RECOMMENDED: YES NO EXECUTED: YES NO
 IMPROVEMENT BONDS REQUIRED: YES NO BOND (90%) \$ _____ PAID TO PUBLIC WORKS _____
 CASH (10%) \$ _____ PAID TO PUBLIC WORKS _____
 PLAN CHECK FEE REQUIRED: YES NO AMOUNT: \$ _____ PAID TO PUBLIC WORKS _____
 CASH CLEAN-UP BOND REQUIRED: YES NO AMOUNT: \$ _____ PAID TO PUBLIC WORKS _____
 OFF-SITE IMPROVEMENT PERMIT REQD: YES NO AMOUNT: \$ _____ PAID TO PUBLIC WORKS _____
 REMARKS: _____
 REQMS BY: _____ DATE _____ APPROVED FOR BLDG PERMIT _____ DATE _____

SEWER DIVISION DATE RECEIVED _____
 FRONTAGE CHARGE: _____ FT @ \$ _____ LIN/FT AMOUNT: \$ _____ PAID TO PUBLIC WORKS _____
 SEWER ASSESSMENT DISTRICT: YES NO
 SEWER SYSTEM PERMIT REQUIRED: YES NO
 BOND OR CASH DEPOSIT REQUIRED: YES NO AMOUNT: \$ _____ PAID TO PUBLIC WORKS _____
 LATERAL EXISTING: YES NO
 IMPROVEMENT AGREEMENT RECOMMENDED: YES NO EXECUTED: YES NO
 REMARKS: _____
 REQMS BY: _____ DATE _____ APPROVED FOR BLDG PERMIT _____ DATE _____

WATER DIVISION DATE RECEIVED _____
 WATER SOURCE ACQUISITION FUND CHARGE: AMOUNT: \$ _____ PAID TO PUBLIC WORKS _____
 WATER CAPITAL IMPROVEMENT CHARGE: AMOUNT: \$ _____ PAID TO PUBLIC WORKS _____
 FRONTAGE CHARGE: _____ FT @ \$ _____ LIN/FT AMOUNT: \$ _____ PAID TO PUBLIC WORKS _____
 SERVICE INSTALLATION CHARGE: METER SIZE: _____ AMOUNT: \$ _____ PAID TO PUBLIC WORKS _____
 IMPROVEMENT AGREEMENT RECOMMENDED: YES NO EXECUTED: YES NO
 WATER SYSTEM PERMIT REQUIRED: YES NO
 BOND/CASH DEPOSIT REQUIRED: YES NO AMOUNT: \$ _____ PAID TO PUBLIC WORKS _____
 EXISTING WATER SERVICE: YES NO SIZE: _____
 IRRIGATION LINE CONFLICT: YES NO
 MAXIMUM WATER PRESSURE: _____ PSI MAIN SIZE: _____
 REMARKS: _____
 REQMS BY: _____ DATE _____ APPROVED FOR BLDG PERMIT _____ DATE _____

STREET TREE DIVISION DATE RECEIVED _____
 STREET TREES REQUIRED: YES NO
 TYPE OF TREE(S): _____ EA OF _____ @ \$ _____ = \$ _____
 _____ EA OF _____ @ \$ _____ = \$ _____
 TOTAL STREET FEES PAYABLE TO PUBLIC WORKS: \$ _____
 REMARKS: _____
 REQMS BY: _____ DATE _____ APPROVED FOR BLDG PERMIT _____ DATE _____

DISPOSAL DEPARTMENT DATE RECEIVED _____
 ENCLOSURE REQUIRED: YES NO ; COMPACTOR REQUIRED: YES NO ; LOCATION APPROVD: YES NO
 REMARKS: _____
 REQMS BY: _____ DATE _____ APPROVED FOR BLDG PERMIT _____ DATE _____

FIRE DEPARTMENT DATE RECEIVED _____
 HYDRANTS REQUIRED: YES NO ; SPRINKLERS REQUIRED: YES NO ; EXTINGUISHERS REQUIRED: YES NO
 REMARKS: _____
 REQMS BY: _____ DATE _____ APPROVED FOR BLDG PERMIT _____ DATE _____

COPY OF PROJECT COORDINATION SHEET RECEIVED BY: J. Lee DATE 5-22-96
 APPROVALS VERIFIED BY: 1101 California Signature of applicant or his agent DATE 5-22-96



CITY OF REDLANDS
COMMUNITY DEVELOPMENT DEPARTMENT
BUILDING AND SAFETY DIVISION

PERMIT
NUMBER

B12-07027

(909) 798-7536 • Fax (909) 335-4779 • www.ci.redlands.ca.us

35 Cajon Street, Suite 20, Redlands, CA 92373

Permit Sub-Type: B-BDO Demolition

Date Issued: 2/7/2012

Job Site Address/Space: 1101 N CALIFORNIA ST

Parcel No: 029203311

OWNER'S INFO

Name: CALIFORNIA GATEWAY
 Address: 846 W FOOTHILL BLVD STE G
 UPLAND, CA 91786
 Phone:

CONTRACTOR'S INFO

Name:
 Address:
 Phone:
 State Lic. No.: Expires:

ARCHITECT'S INFO

Name:
 Address:
 Phone:
 Stories: 0 Height: 0
 Code Year: 0 Flood Zone:
 Hazardous Material: Sprinklers:
 Occupancy:

APPLICANT'S INFO

Name: GREG BRIGGS
 Address:
 Phone: 949-533-8298
 # Bedrooms: 0 # Bathrooms: 0
 Historic District: Zoning:
 Valuation: Total Sq. Ft.:

Work Description: DEMO MIDWAY FOR FOR WAVE-POOL PROJECT (OK TO START EXCAVATION)

Fee Details

<u>Item</u>	<u>Description</u>	<u>Account Code</u>	<u>Total Fee</u>	<u>Paid</u>	<u>Due</u>
	Demolition Fee	502	30.00	30.00	0.00
		Total Fees:	\$30.00	Balance Due:	\$0.00

PAID
 FEB 07 2012
 CITY OF REDLANDS
 CUSTOMER SERVICE

EXPIRATION: Application for which no permit is issued within 180 days from the date of application shall expire. Permits shall automatically expire and become void if work is not commenced within 180 days, or if work is suspended or abandoned for a period of 180 days.

INSPECTIONS: In order for the work authorized under this permit to be considered legal, such work must comply with all applicable codes, and all **required inspections and final approvals** must be obtained. Failure to obtain inspections and final approval will result in the expiration of this permit. **For inspections Call: (909) 798-7536**

WHITE - FILE PINK - ACCOUNTING YELLOW - APPLICANT GOLD - TAX ASSESSOR

OWNER-BUILDER DECLARATION

I hereby affirm under penalty of perjury that I am exempt from the Contractors License Law for the following reason (Sec. 7031.5 of the Business and Professions Code: Any city or county that requires a permit to construct, alter, improve, demolish, or repair any structure, prior to its issuance, also requires the applicant for the permit to file a signed statement that he or she is licensed pursuant to the provisions of the Contractors License Law (Chapter 9 (commencing with Sec. 7000) of Division 3 of the Business and Professions Code) or that he or she is exempt therefrom and the basis for the alleged exemption. Any violation of Sec. 7031.5 by any applicant for a permit subjects the applicant to a civil penalty of not more than five hundred dollars (\$500):

I, as owner of the property, or my employees with wages as their sole compensation, will do the work, and the structure is not intended or offered for sale. (Sec. 7044 Business and Professions Code: The Contractors' State License Law does not apply to an owner of property who builds or improves thereon, and who does the work himself or herself or through his or her own employees, provided that the improvements are not intended or offered for sale. If however, the building or improvement is sold within one year of completion, the owner-builder will have the burden of proving that he or she did not build or improve for the purpose of sale.)

I, as owner of the property, am exclusively contracting with licensed contractors to construct the project (Sec. 7044, Business and Professions Code: The Contractors' State License Law does not apply to an owner of property who builds or improves thereon, and who contracts for the projects with a contractor(s) licensed pursuant to the Contractors License Law). I am exempt under Sec. _____, B. & P. C. for this reason: _____

Date: _____ Owner: _____

WILL THE APPLICANT OR FUTURE BUILDING OCCUPANT HANDLE A HAZARDOUS MATERIAL OR A MIXTURE CONTAINING A HAZARDOUS MATERIAL EQUAL OR GREATER THAN THE AMOUNTS SPECIFIED ON THE HAZARDOUS MATERIALS GUIDE? YES _____ NO _____

WILL THE PROPOSED BUILDING BE WITHIN 1000 FEET OF THE OUTER BOUNDARY OF A SCHOOL? YES _____ NO _____

IF "YES" TO ANY OF THE ABOVE, YOU MUST OBTAIN PROPER PERMITS FROM SOUTH COAST AREA QUALITY MANAGEMENT. IF AIR PERMITS ARE NOT REQUIRED, PROVIDE A WRITTEN STATEMENT FROM AIR QUALITY AGENCY.

IF "YES" TO ANY OF THE ABOVE CONTACT: SAN BERNARDINO COUNTY, DEPARTMENT OF ENVIRONMENTAL HEALTH SERVICES, 385 N. ARROWHEAD - FIRST FLOOR PUBLIC COUNTER, SAN BERNARDINO CA. 9245-0160 - (909) 387-3044.

LICENSED CONTRACTORS DECLARATION

I hereby affirm under penalty of perjury that I am licensed under provisions of Chapter 9 (Commencing with Sec. 7000) of Division 3 of the Business and Professions Code, and my license is in full force and effect. Lic. Class: _____ Lic. No.: _____

Date: _____ Contractor: _____

WORKERS COMPENSATION DECLARATION

I hereby affirm under penalty of perjury one of the following declarations:

I have and will maintain a certificate of consent to self-insure for workers' compensation, as provided for by Sec. 3700 of the Labor Code, for the performance of the work for which this permit is issued.

I have and will maintain workers' compensation insurance, as required by Sec. 3700 of the Labor Code, for the performance of the work for which this permit is issued. My workers' compensation insurance carrier and policy number are:

Carrier: _____ Policy No.: _____

CERTIFICATE OF EXEMPTION FROM WORKERS' COMPENSATION INSURANCE

I certify that, in the performance of the work for which this permit is issued, I shall not employ any person in any manner so as to become subject to the workers' compensation laws of California, and agree that if I should become subject to the workers compensation provisions of Section 3700 of the Labor Code, I shall forthwith comply with these provisions.

Date: _____ Applicant: _____

WARNING: FAILURE TO SECURE WORKERS' COMPENSATION COVERAGE IS UNLAWFUL, AND SHALL SUBJECT AN EMPLOYER TO CRIMINAL PENALTIES AND CIVIL FINES OF UP TO ONE HUNDRED THOUSAND DOLLARS (\$100,000), IN ADDITION TO THE COST OF COMPENSATION, DAMAGES AS PROVIDED FOR IN SECTION 3706 OF THE LABOR CODE, INTEREST, AND ATTORNEY'S FEES.

DIVISION OF INDUSTRIAL SAFETY PERMIT CERTIFICATION

I hereby certify that no excavation five (5) or more feet in depth into which a person is required to descent will be made in connection with work authorized with this permit, and that no building structure, scaffolding, falsework, or demolition or dismantling thereof, will be more than thirty-six (36) feet high. Chap. 3.2. GRP2. Art2. Section 341, Title 8, C.A.C.)

As owner-builder, I will not employ anyone to do work which would require a permit for Division of Industrial Safety, as noted above, unless such person has a permit to do such work form the division.

Division of Industrial Safety Permit No. _____

CONSTRUCTION LENDING AGENCY

I hereby affirm under penalty of perjury that there is a construction lending agency for the performance of the work for which this permit is issued (Sec. 3097, Civ. C.).

Lender's Name: _____

Lender's Address: _____

CERTIFICATE OF COMPLIANCE AND AUTHORIZATION OF ENTRY

I certify that I have read this application and state that the above information is correct. I agree to comply with all city and county ordinances and state laws relating to building construction, and hereby authorize representatives of the City of Redlands to enter upon the above mentioned property for inspection purposes.

Signature of Applicant or Agent: *[Signature]* Date: 2/7/12

CODE #	INSPECTION TYPE	DATE	INITIALS	CODE #	INSPECTION TYPE	DATE	INITIALS
INSPECTIONS				POOLS AND SPA			
10	TEMP POWER			270	POOL STEEL & BONDING		
20	GROUND PLUMBING			280	POOL PLUMBING		
24	UNDERGROUND CONDUIT			290	POOL ELECT CONDUIT		
30	WATER PIPE-UNDERGROUND			300	POOL GAS TEST		
40	FORMS AND FOOTINGS			310	POOL FENCE & GATE		
50	SLAB GRADE						
60	BOND BEAM						
DO NOT POUR CONCRETE UNTIL ABOVE HAS BEEN SIGNED							
80	ROOF DECK			330	MOBILEHOME SET-UP		
90	EXTERIOR SHEAR			350	OCCUPANCY		
100	ELECTRICAL CONDUIT			400	SPECIAL INSPECTION		
110	FRAMING						
120	ELECTRIC WIRING			500	PERMIT FINAL	2/30/12	<i>[Signature]</i>
130	ROUGH PLUMBING						
140	PLENUMS / DUCTS / VENTS			600	FIRE SPRINKLERS		
150	SHOWER PAN			610	FIRE ALARM		
				620	FINAL FIRE DEPT. INSPECTION		
DO NOT POUR CONCRETE UNTIL ABOVE HAS BEEN SIGNED							
170	INSULATION				INSPECTORS COMMENTS		
180	DRYWALL						
190	LATHING						
200	T-BAR / FIXTURES						
210	ELECTRIC SERVICE						
220	COMMERCIAL HOOD						
230	TANK & PIT						
240	SEWER LATERAL						
250	GAS TEST						

PAT REU

ENT.

FNORP

626 ~~878~~ - 3354362



HOW ARE WE DOING?

The City of Redlands is dedicated to providing you with Quality Service! This means we are responsive, knowledgeable, accountable and take pride in our work. Everyone is treated with respect and integrity.

PLEASE LET US KNOW HOW WE ARE DOING.

	<u>Excellent</u>	<u>Good</u>	<u>Fair</u>	<u>Poor</u>
Responsiveness of Service	<input type="checkbox"/>	<input type="checkbox"/>	<input type="checkbox"/>	<input type="checkbox"/>
Accessibility of Services	<input type="checkbox"/>	<input type="checkbox"/>	<input type="checkbox"/>	<input type="checkbox"/>
Staff Competency	<input type="checkbox"/>	<input type="checkbox"/>	<input type="checkbox"/>	<input type="checkbox"/>
Verbal Communication	<input type="checkbox"/>	<input type="checkbox"/>	<input type="checkbox"/>	<input type="checkbox"/>
Written Documentation	<input type="checkbox"/>	<input type="checkbox"/>	<input type="checkbox"/>	<input type="checkbox"/>
Overall Satisfaction	<input type="checkbox"/>	<input type="checkbox"/>	<input type="checkbox"/>	<input type="checkbox"/>

Yes No N/A

Did we resolve your issue?

Was City staff courteous?

Was City staff knowledgeable?

How could the City improve services?

What did the City do well?

OPTIONAL INFORMATION -----

Date of Visit: _____

Department Visited: _____

Name: _____

Phone No. _____

Email: _____

May we contact you for more information? Yes No

PLEASE PLACE CARD INTO COMMENT CARD BOX



CITY OF REDLANDS
COMMUNITY DEVELOPMENT DEPARTMENT
BUILDING AND SAFETY DIVISION

PERMIT
NUMBER

B12-07185

(909) 798-7536 • Fax (909) 335-4779 • www.ci.redlands.ca.us

35 Cajon Street, Suite 20, Redlands, CA 92373

Permit Sub-Type: B-BCM Commercial Miscellaneous

Date Issued: 3/21/2012

Job Site Address/Space: 1101 N CALIFORNIA ST

Parcel No: 029203311

OWNER'S INFO

Name: CALIFORNIA GATEWAY
 Address: 846 W FOOTHILL BLVD STE G
 UPLAND, CA 91786
 Phone:



CONTRACTOR'S INFO

Name:
 Address:
 Phone:
 State Lic. No.: Expires:

ARCHITECT'S INFO

Name:
 Address:
 Phone:
 Stories: 0 Height: 0
 Code Year: 0 Flood Zone:
 Hazardous Material: Sprinklers:
 Occupancy:

APPLICANT'S INFO

Name: DAVE SIMON
 Address: WATERPARK VENTURES, LLC
 Phone: 909-335-7275
 # Bedrooms: 0 # Bathrooms: 0
 Historic District: Zoning:


Valuation: \$87,480.00 Total Sq. Ft.: 87,480

Work Description: 17,000 SF WAVE POOL

Fee Details

<u>Item</u>	<u>Description</u>	<u>Account Code</u>	<u>Total Fee</u>	<u>Paid</u>	<u>Due</u>
10-Additional Permit Fee		502	0.00	0.00	0.00
10-Building Valuation Permit Fee		502	817.50	817.50	0.00
110-P/C Microfilm		528	142.00	142.00	0.00
20-Building Plan Check Fee		511	531.38	531.38	0.00
30-Electrical Fees		503	161.05	161.05	0.00
40-Plumbing Fees		504	69.50	69.50	0.00
441-CBSC Green Fee		5914	4.00	4.00	0.00
5906-Cash Cleanup Bond		5906	1,000.00	1,000.00	0.00
595-Public Works Room Addition P/C Fee		1224	115.00	115.00	0.00
Fire Plan Check Fees		1102	207.00	207.00	0.00

Total Fees: \$3,047.43 Balance Due: \$0.00



EXPIRATION: Application for which no permit is issued within 180 days from the date of application shall expire. Permits shall automatically expire and become void if work is not commenced within 180 days, or if work is suspended or abandoned for a period of 180 days.

INSPECTIONS: In order for the work authorized under this permit to be considered legal, such work must comply with all applicable codes, and all required inspections and final approvals must be obtained. Failure to obtain inspections and final approval will result in the expiration of this permit. For inspections Call: (909) 798-7536

WHITE - FILE PINK - ACCOUNTING YELLOW - APPLICANT GOLD - TAX ASSESSOR

OWNER-BUILDER DECLARATION

I hereby affirm under penalty of perjury that I am exempt from the Contractors License Law for the following reason (Sec. 7031.5 of the Business and Professions Code: Any city or county that requires a permit to construct, alter, improve, demolish, or repair any structure, prior to its issuance, also requires the applicant for the permit to file a signed statement that he or she is licensed pursuant to the provisions of the Contractors License Law (Chapter 9 (commencing with Sec. 7000) of Division 3 of the Business and Professions Code) or that he or she is exempt therefrom and the basis for the alleged exemption. Any violation of Sec. 7031.5 by any applicant for a permit subjects the applicant to a civil penalty of not more than five hundred dollars (\$500):

I, as owner of the property, or my employees with wages as their sole compensation, will do the work, and the structure is not intended or offered for sale. (Sec. 7044 Business and Professions Code: The Contractors' State License Law does not apply to an owner of property who builds or improves thereon, and who does the work himself or herself or through his or her own employees, provided that the improvements are not intended or offered for sale. If however, the building or improvement is sold within one year of completion, the owner-builder will have the burden of proving that he or she did not build or improve for the purpose of sale.)

I, as owner of the property, am exclusively contracting with licensed contractors to construct the project (Sec. 7044, Business and Professions Code: The Contractors' State License Law does not apply to an owner of property who builds or improves thereon, and who contracts for the projects with a contractor(s) licensed pursuant to the Contractors License Law).

I am exempt under Sec. _____, B. & P. C. for this reason: _____
 Date: _____ Owner: _____

WILL THE APPLICANT OR FUTURE BUILDING OCCUPANT HANDLE A HAZARDOUS MATERIAL OR A MIXTURE CONTAINING A HAZARDOUS MATERIAL EQUAL OR GREATER THAN THE AMOUNTS SPECIFIED ON THE HAZARDOUS MATERIALS GUIDE? YES _____ NO _____

WILL THE PROPOSED BUILDING BE WITHIN 1000 FEET OF THE OUTER BOUNDARY OF A SCHOOL? YES _____ NO _____

IF "YES" TO ANY OF THE ABOVE, YOU MUST OBTAIN PROPER PERMITS FROM SOUTH COAST AIR QUALITY MANAGEMENT. IF AIR PERMITS ARE NOT REQUIRED, PROVIDE A WRITTEN STATEMENT FROM AIR QUALITY AGENCY.

IF "YES" TO ANY OF THE ABOVE CONTACT: SAN BERNARDINO COUNTY, DEPARTMENT OF ENVIRONMENTAL HEALTH SERVICES, 385 N. ARROWHEAD - FIRST FLOOR PUBLIC COUNTER, SAN BERNARDINO CA. 9245-0160 - (909) 387-3044.

LICENSED CONTRACTORS DECLARATION

I hereby affirm under penalty of perjury that I am licensed under provisions of Chapter 9 (Commencing with Sec. 7000) of Division 3 of the Business and Professions Code, and my license is in full force and effect. Lic. Class: _____ Lic. No.: _____

Date: _____ Contractor: _____

WORKERS COMPENSATION DECLARATION

I hereby affirm under penalty of perjury one of the following declarations:

I have and will maintain a certificate of consent to self-insure for workers' compensation, as provided for by Sec. 3700 of the Labor Code, for the performance of the work for which this permit is issued.

I have and will maintain workers' compensation insurance, as required by Sec. 3700 of the Labor Code, for the performance of the work for which this permit is issued. My workers' compensation insurance carrier and policy number are:

Carrier: _____ Policy No.: _____

CERTIFICATE OF EXEMPTION FROM WORKERS' COMPENSATION INSURANCE

I certify that, in the performance of the work for which this permit is issued, I shall not employ any person in any manner so as to become subject to the workers' compensation laws of California, and agree that if I should become subject to the workers compensation provisions of Section 3700 of the Labor Code, I shall forthwith comply with these provisions.

Date: _____ Applicant: _____

WARNING: FAILURE TO SECURE WORKERS' COMPENSATION COVERAGE IS UNLAWFUL, AND SHALL SUBJECT AN EMPLOYER TO CRIMINAL PENALTIES AND CIVIL FINES OF UP TO ONE HUNDRED THOUSAND DOLLARS (\$100,000), IN ADDITION TO THE COST OF COMPENSATION, DAMAGES AS PROVIDED FOR IN SECTION 3706 OF THE LABOR CODE, INTEREST, AND ATTORNEY'S FEES.

DIVISION OF INDUSTRIAL SAFETY PERMIT CERTIFICATION

I hereby certify that no excavation five (5) or more feet in depth into which a person is required to descent will be made in connection with work authorized with this permit, and that no building structure, scaffolding, falsework, or demolition or dismantling thereof, will be more than thirty-six (36) feet high. Chap. 3.2. GRP2. Art2. Section 341, Title 8, C.A.C.)

As owner-builder, I will not employ anyone to do work which would require a permit for Division of Industrial Safety, as noted above, unless such person has a permit to do such work from the division.

Division of Industrial Safety Permit No. _____

CONSTRUCTION LENDING AGENCY

I hereby affirm under penalty of perjury that there is a construction lending agency for the performance of the work for which this permit is issued (Sec. 3097, Civ. C.).

Lender's Name: _____

Lender's Address: _____

CERTIFICATE OF COMPLIANCE AND AUTHORIZATION OF ENTRY

I certify that I have read this application and state that the above information is correct. I agree to comply with all city and county ordinances and state laws relating to building construction, and hereby authorize representatives of the City of Redlands to enter upon the above mentioned property for inspection purposes.

Signature of Applicant or Agent: *[Signature]* Date: *3/21/12*

CODE #	INSPECTION TYPE	DATE	INITIALS	CODE #	INSPECTION TYPE	DATE	INITIALS
INSPECTIONS				POOLS AND SPA			
10	TEMP POWER			270	POOL STEEL & BONDING		
20	GROUND PLUMBING			280	POOL PLUMBING		
24	UNDERGROUND CONDUIT	<i>5/12/12</i>	<i>[Signature]</i>	290	POOL ELECT CONDUIT		
30	WATER PIPE-UNDERGROUND			300	POOL GAS TEST		
40	FORMS AND FOOTINGS	<i>5/11/12</i>	<i>[Signature]</i>	310	POOL FENCE & GATE		
50	SLAB GRADE						
60	BOND BEAM	<i>5/12/12</i>	<i>[Signature]</i>				
DO NOT POUR CONCRETE UNTIL ABOVE HAS BEEN SIGNED							
80	ROOF DECK	<i>5/21/12</i>	<i>[Signature]</i>	330	MOBILEHOME SET-UP		
90	EXTERIOR SHEAR			350	OCCUPANCY		
100	ELECTRICAL CONDUIT			400	SPECIAL INSPECTION		
110	FRAMING	<i>5/21/12</i>	<i>[Signature]</i>				
120	ELECTRIC WIRING			500	PERMIT FINAL		
130	ROUGH PLUMBING						
140	PLENUMS / DUCTS / VENTS			600	FIRE SPRINKLERS		
150	SHOWER PAN			610	FIRE ALARM		
				620	FINAL FIRE DEPT. INSPECTION		
DO NOT POUR CONCRETE UNTIL ABOVE HAS BEEN SIGNED							
170	INSULATION				INSPECTORS COMMENTS		
180	DRYWALL				<i>X pending County Health 3/22/12</i> <i>OK pending pool plumbing & 2</i> <i>10" trench drains 3/26/12</i> <i>Pool bottom 4-9-12</i> <i>Pool walls 4-12-12</i> <i>PUMP PIT 4/24/12</i> <i>mach room FT6 4/26/12</i> <i>8 walls FT6, 138, Anchor bolts OK</i> <i>Slab & boxes for FANS- 5/21/12</i>		
190	LATHING						
200	T-BAR / FIXTURES						
210	ELECTRIC SERVICE						
220	COMMERCIAL HOOD						
230	TANK & PIT						
240	SEWER LATERAL						
250	GAS TEST						

NOTICE

JOB
ADDRESS

1101 California

OWNER

- ① Prior to Building & Safety approval city fire must approve project -
- ② Provide cover for floor recep.
- ③ Provide plates over electrical
- ④ Complete handrails

11/16/62

DATE



INSPECTOR'S SIGNATURE

NOTICE

JOB

ADDRESS

1101 Calif

OWNER

306 not complete:

- ① Fire sprinklers required in mech. room.
- ② mech. room not roofed, painted
- ③ Provide ballards at transformer by main switch gear
- ④ Electrical Laddings etc, complete-work
- ⑤ Concrete pour & gates to be installed
- ⑥ Health department?

DATE

INSPECTOR'S SIGNATURE

NOTICE

JOB

ADDRESS

1101 California

OWNER

① Prior to building
Safety S.B. Health
to approve pool
plumbing.

② Have approved plans
on site —

3/21/12

DATE



INSPECTOR'S SIGNATURE



**CITY OF REDLANDS
COMMUNITY DEVELOPMENT DEPARTMENT
BUILDING AND SAFETY DIVISION**

**PERMIT
NUMBER**

B12-08140

(909) 798-7536 • Fax (909) 335-4779 • www.ci.redlands.ca.us

35 Cajon Street, Suite 20, Redlands, CA 92373

Permit Sub-Type: B-BCM Commercial Miscellaneous

Date Issued: 10/9/2012

Job Site Address/Space: 1101 N CALIFORNIA ST

Parcel No: 029203313

OWNER'S INFO

Name: CALIFORNIA GATEWAY

Address: 846 W FOOTHILL BLVD STE G
UPLAND, CA 91786

Phone:



CONTRACTOR'S INFO

Name:

Address:

Phone:

State Lic. No.:

Expires:

ARCHITECT'S INFO

Name:

Address:

Phone:

Stories: 0

Height: 0

Code Year: 0

Flood Zone:

Hazardous Material:

Sprinklers:

Occupancy:

APPLICANT'S INFO

Name: STUART BECK

Address:

Phone: 949-533-8298

Bedrooms: 0

Bathrooms: 0

Historic District:

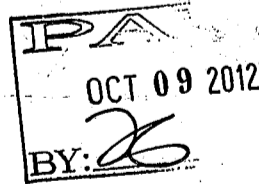
Zoning:

Valuation: \$250,000.00 Total Sq. Ft.: 250,000

Work Description: INTERIOR T. I. FOR TRAMPOLINE PARK - WALKING DECKS AND STAIRS

Fee Details

<u>Item</u>	<u>Description</u>	<u>Account Code</u>	<u>Total Fee</u>	<u>Paid</u>	<u>Due</u>
	10-Additional Permit Fee	502	0.00	0.00	0.00
	10-Building Valuation Permit Fee	502	1,645.00	1,645.00	0.00
	110-P/C Microfilm	528	36.00	36.00	0.00
	20-Building Plan Check Fee	511	1,069.25	1,069.25	0.00
	441-CBSC Green Fee	5914	10.00	10.00	0.00
	Fire Plan Check Fees	1102	207.00	207.00	0.00
Total Fees:			\$2,967.25	Balance Due:	\$0.00



EXPIRATION: Application for which no permit is issued within 180 days from the date of application shall expire. Permits shall automatically expire and become void if work is not commenced within 180 days, or if work is suspended or abandoned for a period of 180 days.

INSPECTIONS: In order for the work authorized under this permit to be considered legal, such work must comply with all applicable codes, and all **required inspections and final approvals** must be obtained. Failure to obtain inspections and final approval will result in the expiration of this permit. **For inspections Call: (909) 798-7536**

WHITE - FILE PINK - ACCOUNTING YELLOW - APPLICANT GOLD - TAX ASSESSOR

OWNER-BUILDER DECLARATION

I hereby affirm under penalty of perjury that I am exempt from the Contractors License Law for the following reason (Sec. 7031.5 of the Business and Professions Code: Any city or county that requires a permit to construct, alter, improve, demolish, or repair any structure, prior to its issuance, also requires the applicant for the permit to file a signed statement that he or she is licensed pursuant to the provisions of the Contractors License Law (Chapter 9 (commencing with Sec. 7000) of Division 3 of the Business and Professions Code) or that he or she is exempt therefrom and the basis for the alleged exemption. Any violation of Sec. 7031.5 by any applicant for a permit subjects the applicant to a civil penalty of not more than five hundred dollars (\$500):

I, as owner of the property, or my employees with wages as their sole compensation, will do the work, and the structure is not intended or offered for sale. (Sec. 7044 Business and Professions Code: The Contractors' State License Law does not apply to an owner of property who builds or improves thereon, and who does the work himself or herself or through his or her own employees, provided that the improvements are not intended or offered for sale. If however, the building or improvement is sold within one year of completion, the owner-builder will have the burden of proving that he or she did not build or improve for the purpose of sale.)

I, as owner of the property, am exclusively contracting with licensed contractors to construct the project (Sec. 7044, Business and Professions Code: The Contractors' State License Law does not apply to an owner of property who builds or improves thereon, and who contracts for the projects with a contractor(s) licensed pursuant to the Contractors License Law).

I am exempt under Sec. _____, B. & P. C. for this reason: _____
 Date: _____ Owner: _____

WILL THE APPLICANT OR FUTURE BUILDING OCCUPANT HANDLE A HAZARDOUS MATERIAL OR A MIXTURE CONTAINING A HAZARDOUS MATERIAL EQUAL OR GREATER THAN THE AMOUNTS SPECIFIES ON THE HAZARDOUS MATERIALS GUIDE? YES _____ NO _____

WILL THE PROPOSED BUILDING BE WITHIN 1000 FEET OF THE OUTER BOUNDARY OF A SCHOOL? YES _____ NO _____

IF "YES" TO ANY OF THE ABOVE, YOU MUST OBTAIN PROPER PERMITS FROM SOUTH COAST ARE QUALITY MANAGEMENT. IF AIR PERMITS ARE NOT REQUIRED, PROVIDE A WRITTEN STATEMENT FROM AIR QUALITY AGENCY.

IF "YES" TO ANY OF THE ABOVE CONTACT: SAN BERNARDINO COUNTY, DEPARTMENT OF ENVIRONMENTAL HEALTH SERVICES, 385 N. ARROWHEAD - FIRST FLOOR PUBLIC COUNTER, SAN BERNARDINO CA. 92445-0160 - (909) 387-3044.

LICENSED CONTRACTORS DECLARATION

I hereby affirm under penalty of perjury that I am licensed under provisions of Chapter 9 (Commencing with Sec. 7000) of Division 3 of the Business and Professions Code, and my license is in full force and effect. Lic. Class: _____ Lic. No.: _____

Date: _____ Contractor: _____

WORKERS COMPENSATION DECLARATION

I hereby affirm under penalty of perjury one of the following declarations:

I have and will maintain a certificate of consent to self-insure for workers' compensation, as provided for by Sec. 3700 of the Labor Code, for the performance of the work for which this permit is issued.

I have and will maintain workers' compensation insurance, as required by Sec. 3700 of the Labor Code, for the performance of the work for which this permit is issued. My workers' compensation insurance carrier and policy number are:

Carrier: _____ Policy No.: _____

CERTIFICATE OF EXEMPTION FROM WORKERS' COMPENSATION INSURANCE

I certify that, in the performance of the work for which this permit is issued, I shall not employ any person in any manner so as to become subject to the workers' compensation laws of California, and agree that if I should become subject to the workers compensation provisions of Section 3700 of the Labor Code, I shall forthwith comply with these provisions.

Date: _____ Applicant: _____

WARNING: FAILURE TO SECURE WORKERS' COMPENSATION COVERAGE IS UNLAWFUL, AND SHALL SUBJECT AN EMPLOYER TO CRIMINAL PENALTIES AND CIVIL FINES OF UP TO ONE HUNDRED THOUSAND DOLLARS (\$100,000), IN ADDITION TO THE COST OF COMPENSATION, DAMAGES AS PROVIDED FOR IN SECTION 3706 OF THE LABOR CODE, INTEREST, AND ATTORNEY'S FEES.

DIVISION OF INDUSTRIAL SAFETY PERMIT CERTIFICATION

I hereby certify that no excavation five (5) or more feet in depth into which a person is required to descent will be made in connection with work authorized with this permit, and that no building structure, scaffolding, falsework, or demolition or dismantling thereof, will be more than thirty-six (36) feet high. Chap. 3.2. GRP2. Art2. Section 341, Title 8,C.A.C.)

As owner-builder, I will not employ anyone to do work which would require a permit for Division of Industrial Safety, as noted above, unless such person has a permit to do such work from the Division.

Division of Industrial Safety Permit No. _____

CONSTRUCTION LENDING AGENCY

I hereby affirm under penalty of perjury that there is a construction lending agency for the performance of the work for which this permit is issued (Sec. 3097, Civ. C.).

Lender's Name: _____

Lender's Address: _____

CERTIFICATE OF COMPLIANCE AND AUTHORIZATION OF ENTRY

I certify that I have read this application and state that the above information is correct. I agree to comply with all city and county ordinances and state laws relating to building construction, and hereby authorize representatives of the City of Redlands to enter upon the above mentioned property for inspection purposes.

Signature of Applicant or Agent _____ Date _____

CODE #	INSPECTION TYPE	DATE	INITIALS	CODE #	INSPECTION TYPE	DATE	INITIALS
INSPECTIONS				POOLS AND SPA			
10	TEMP POWER			270	POOL STEEL & BONDING		
20	GROUND PLUMBING			280	POOL PLUMBING		
24	UNDERGROUND CONDUIT			290	POOL ELECT CONDUIT		
30	WATER PIPE-UNDERGROUND			300	POOL GAS TEST		
40	FORMS AND FOOTINGS			310	POOL FENCE & GATE		
50	SLAB GRADE						
60	BOND BEAM						
DO NOT POUR CONCRETE UNTIL ABOVE HAS BEEN SIGNED							
80	ROOF DECK			330	MOBILEHOME SET-UP		
90	EXTERIOR SHEAR			350	OCCUPANCY		
100	ELECTRICAL CONDUIT			400	SPECIAL INSPECTION		
110	FRAMING						
120	ELECTRIC WIRING			500	PERMIT FINAL		
130	ROUGH PLUMBING						
140	PLENUMS / DUCTS / VENTS			600	FIRE SPRINKLERS		
150	SHOWER PAN			610	FIRE ALARM		
				620	FINAL FIRE DEPT. INSPECTION		
DO NOT POUR CONCRETE UNTIL ABOVE HAS BEEN SIGNED							
170	INSULATION			INSPECTORS COMMENTS			
180	DRYWALL						
190	LATHING						
200	T-BAR / FIXTURES						
210	ELECTRIC SERVICE						
220	COMMERCIAL HOOD						
230	TANK & PIT						
240	SEWER LATERAL						
250	GAS TEST						

CONDITIONS ATTACHED TO PERMIT



CITY OF REDLANDS
DEVELOPMENT SERVICES DEPARTMENT
BUILDING AND SAFETY DIVISION

PERMIT
NUMBER

B18-01164

(909) 798-7536 • Fax (909) 798-7670 • www.ci.redlands.ca.us

35 Cajon Street, Suite 15A, Redlands, CA 92373

Permit Sub-Type: B-BDO Demolition

Date Issued: 6/12/2018

Job Site Address/Space: 1101 N CALIFORNIA ST

Parcel No: 029203313

OWNER'S INFO

Name: CALIFORNIA GATEWAY LLC
Address: 846 W FOOTHILL BLVD STE G
UPLAND, CA -3770
Phone:

CONTRACTOR'S INFO

Name:
Address:
Phone:
State Lic. No.: Expires:

ARCHITECT'S INFO

Name:
Address:
Phone:

APPLICANT'S INFO

Name: PAMELA KENNEDY
Address: 1101 CALIFORNIA ST
Phone: 714-642-9935

Stories: 0 Height: 0
Code Year: 0 Flood Zone:
Hazardous Material: Sprinklers:
Occupancy:

Bedrooms: 0 # Bathrooms: 0
Historic District: Zoning:
Fire Hazard Zone:

Valuation: Total Sq. Ft.:

Work Description: COMMERCIAL - DEMO WORK - PHAROAH'S - SPLASH KINGDOM - REMOVAL OF MINI GOLF
FACADE AND GO KART TRACKS

Fee Details

Item	Description	Account Code	Total Fee	Paid	Due
18 Fee	Miscellaneous Building Fee - Demolition	536	366.00	366.00	0.00
Total Fees:			\$366.00	Balance Due:	\$0.00

EXPIRATION: Applications for which no permit is issued within 180 days from the date of application shall expire by time limitation. Permits shall automatically expire and become void if work is not commenced within 180 days, or if work is suspended or abandoned for a period of 180 days.

INSPECTIONS: In order for the work authorized under this permit to be considered legal, such work must comply with all applicable codes, and all required inspections and final approvals must be obtained. Failure to obtain inspections and final approval will result in the expiration of this permit. For inspections Call: (909) 798-7536

George A. Hertz
WHITE - FILE YELLOW - APPLICANT GOLD - TAX ASSESSOR

OWNER-BUILDER DECLARATION

I hereby affirm under penalty of perjury that I am exempt from the Contractors License Law for the following reason (Sec. 7031.5 of the Business and Professions Code: Any city or county that requires a permit to construct, alter, improve, demolish, or repair any structure, prior to its issuance, also requires the applicant for the permit to file a signed statement that he or she is licensed pursuant to the provisions of the Contractors License Law (Chapter 9 (commencing with Sec. 7000) of Division 3 of the Business and Professions Code) or that he or she is exempt therefrom and the basis for the alleged exemption. Any violation of Sec. 7031.5 by any applicant for a permit subjects the applicant to a civil penalty of not more than five hundred dollars (\$500):

I, as owner of the property, or my employees with wages as their sole compensation, will do the work, and the structure is not intended or offered for sale. (Sec. 7044 Business and Professions Code: The Contractors' State License Law does not apply to an owner of property who builds or improves thereon, and who does the work himself or herself or through his or her own employees, provided that the improvements are not intended or offered for sale. If however, the building or improvement is sold within one year of completion, the owner-builder will have the burden of proving that he or she did not build or improve for the purpose of sale.)

I, as owner of the property, am exclusively contracting with licensed contractors to construct the project (Sec. 7044, Business and Professions Code: The Contractors' State License Law does not apply to an owner of property who builds or improves thereon, and who contracts for the projects with a contractor(s) licensed pursuant to the Contractors License Law). I am exempt under Sec. _____ B. & P. C. for this reason: _____

Date: 6/12/2018 Owner: [Signature]

LICENSED CONTRACTORS DECLARATION

I hereby affirm under penalty of perjury that I am licensed under provisions of Chapter 9 (Commencing with Sec. 7000) of Division 3 of the Business and Professions Code, and my license is in full force and effect. Lic. Class: _____ Lic. No.: _____

Date: _____ Contractor: _____

WORKERS COMPENSATION DECLARATION

I hereby affirm under penalty of perjury one of the following declarations:

I have and will maintain a certificate of consent to self-insure for workers' compensation, as provided for by Sec. 3700 of the Labor Code, for the performance of the work for which this permit is issued.

I have and will maintain workers' compensation insurance, as required by Sec. 3700 of the Labor Code, for the performance of the work for which this permit is issued. My workers' compensation insurance carrier and policy number are:

Carrier: _____ Policy No.: _____

CERTIFICATE OF EXEMPTION FROM WORKERS' COMPENSATION INSURANCE

I certify that, in the performance of the work for which this permit is issued, I shall not employ any person in any manner so as to become subject to the workers' compensation laws of California, and agree that if I should become subject to the workers compensation provisions of Section 3700 of the Labor Code, I shall forthwith comply with these provisions.

Date: _____ Applicant: _____

WARNING: FAILURE TO SECURE WORKERS' COMPENSATION COVERAGE IS UNLAWFUL, AND SHALL SUBJECT AN EMPLOYER TO CRIMINAL PENALTIES AND CIVIL FINES OF UP TO ONE HUNDRED THOUSAND DOLLARS (\$100,000), IN ADDITION TO THE COST OF COMPENSATION, DAMAGES AS PROVIDED FOR IN SECTION 3706 OF THE LABOR CODE, INTEREST, AND ATTORNEY'S FEES.

DIVISION OF INDUSTRIAL SAFETY PERMIT CERTIFICATION

I hereby certify that no excavation five (5) or more feet in depth into which a person is required to descent will be made in connection with work authorized with this permit, and that no building structure, scaffolding, falsework, or demolition or dismantling thereof, will be more than thirty-six (36) feet high. Chap. 3.2. GRP2. Art2. Section 341, Title 8,C.A.C.)

As owner-builder, I will not employ anyone to do work which would require a permit for Division of Industrial Safety, as noted above, unless such person has a permit to do such work from the division.

Division of Industrial Safety Permit No. _____

Will the facility have any of the equipment or perform any of the operations or will the occupant(s) handle, store or use hazardous materials or a mixture containing a hazardous material equal to or greater than the amounts specified in the hazardous materials guide? YES _____ NO _____

If yes, Fire Department approval of a risk management plan is required prior to final occupancy approval and a clearance letter from the South Coast Air Quality Management District is required prior to issuance. See Health and Safety Code 25505, 25533, 25534, 42301 and Government Code Section 65850.2.

CONSTRUCTION LENDING AGENCY

_____ I hereby affirm under penalty of perjury that there is a construction lending agency for the performance of the work for which this permit is issued (Section 8172, Civil Code).

Lender's Name: _____

Lender's Address: _____

CERTIFICATE OF COMPLIANCE AND AUTHORIZATION OF ENTRY

I certify that I have read this application and state that the above information is correct. I agree to comply with all city and county ordinances and state laws relating to building construction, and hereby authorize representatives of the City of Redlands to enter upon the above mentioned property for inspection purposes.

Signature of Applicant or Agent: [Signature] Date: 6/12/2018

CODE #	INSPECTION TYPE	DATE	INITIALS	CODE #	INSPECTION TYPE	DATE	INITIALS
POOLS AND SPA							
10	TEMP POWER			300	LOCATION		
15	SETBACKS			310	POOL STEEL & BONDING		
20	GROUND PLUMBING			320	POOL PLUMBING		
24	UNDERGROUND CONDUIT			330	POOL ELECT CONDUIT		
30	WATER PIPE-UNDERGROUND			340	POOL GAS TEST		
40	FORMS AND FOOTINGS			350	POOL FENCE & GATE		
50	SLAB GRADE						
DO NOT CONCEAL UNTIL ABOVE HAS BEEN SIGNED							
60	BOND BEAM			170	INSULATION		
80	ROOF DECK			180	DRYWALL		
90	EXTERIOR SHEAR			190	LATHING		
100	ELECTRICAL CONDUIT			200	T-BAR / FIXTURES		
110	FRAMING			210	ELECTRIC SERVICE		
120	ELECTRIC WIRING			220	COMMERCIAL HOOD		
130	ROUGH PLUMBING			230	TANK & PIT (SIZE)		
140	PLENUMS / DUCTS / VENTS			240	SEWER LATERAL		
150	SHOWER PAN			250	MOBILEHOME/COACH SET-UP		
DO NOT CONCEAL UNTIL ABOVE HAS BEEN SIGNED							
420	OCCUPANCY						
450	GAS TEST						
500	PERMIT FINAL						

W	N	E	S	INSPECTION RESULTS ON			
	CITYWORKS						

Permit Comments and Flags

Permit No: B18-01164
Permit Type: B-Demolition

Address: 1101 N CALIFORNIA ST

Main Comments

6/12/18 PERMIT TO BE ISSUED WITH THE FOLLOWING CONDITIONS PER C. KATES; WEIGHT TICKETS FOR SITE CLEANUP AND DISPOSAL SITES MUST BE PROVIDED FOR INSPECTION. ALSO, MUST HAVE PLANNING APPROVAL FOR ANY REPLACEMENT WORK

Flags


Building and Safety

Development Services

Fire Department

Municipal Utilities and Engineering

Quality of Life



**CITY OF REDLANDS
COMMUNITY DEVELOPMENT DEPARTMENT
BUILDING AND SAFETY DIVISION**

PERMIT
NUMBER

B0801249

(909) 798-7536 • Fax (909) 335-4779 • www.ci.redlands.ca.us

35 Cajon Street, Suite 20, Redlands, CA 92373

Permit Sub-Type BCM

Date Issued: 07/15/2008

Job Site Address/Space: 1101 CALIFORNIA ST RDL

Parcel No.: 0292033130000

OWNER'S INFO

Name: ARYANA MANAGEMENT GROUP
Address: 515 S FLOWER ST #25TH
Los Angeles, CA 90071
Phone:

CONTRACTOR'S INFO

Name:
Address:
Phone:
State Lic. No.: Expires:

ARCHITECT'S INFO

Name:
Address:
Phone:

Expired

APPLICANT'S INFO

Name: ARYANA MANAGEMENT GROUP
Address: 515 S FLOWER ST #25TH
Los Angeles, CA 90071
Phone:

Stories: 0 Height: 0 # Bedrooms: 0 # Bathrooms: 0
Code Yr.: Flood Zone: Historic Distr.: Zoning:
Haz. Mat.: Sprinklers: Valuation: \$0.00 Total Sq. Ft.: 0
Occ.:
Work Desc.: SPECIAL INSPECTION FOR TEMP CIRCUS TENT

Fee Details

Item#	Description	Account Code	Tot Fee	Paid	Prv.	Pmts	Cur.	Pmts
10	Building Permit	502	60.00	60.00		60.00		.00

Total Fees: \$60.00

Balance Due: \$0.00

PAID

JUL 15 2008

CITY OF REDLANDS
CUSTOMER SERVICE

EXPIRATION: Application for which no permit is issued within 180 days from the date of application shall expire. Permits shall automatically expire and become void if work is not commenced within 180 days, or if work is suspended or abandoned for a period of 180 days.

INSPECTIONS: In order for the work authorized under this permit to be considered legal, such work must comply with all applicable codes, and all required inspections and final approvals must be obtained. Failure to obtain inspections and final approval will result in the expiration of this permit. For inspections Call: (909) 798-7536

OWNER-BUILDER DECLARATION

I hereby affirm under penalty of perjury that I am exempt from the Contractors License Law for the following reason (Sec. 7031.5 of the Business and Professions Code: Any city or county that requires a permit to construct, alter, improve, demolish, or repair any structure, prior to its issuance, also requires the applicant for the permit to file a signed statement that he or she is licensed pursuant to the provisions of the Contractors License Law (Chapter 9 (commencing with Sec. 7000) of Division 3 of the Business and Professions Code) or that he or she is exempt therefrom and the basis for the alleged exemption. Any violation of Sec. 7031.5 by any applicant for a permit subjects the applicant to a civil penalty of not more than five hundred dollars (\$500):

I, as owner of the property, or my employees with wages as their sole compensation, will do the work, and the structure is not intended or offered for sale. (Sec. 7044 Business and Professions Code: The Contractors' State License Law does not apply to an owner of property who builds or improves thereon, and who does the work himself or herself or through his or her own employees, provided that the improvements are not intended or offered for sale. If however, the building or improvement is sold within one year of completion, the owner-builder will have the burden of proving that he or she did not build or improve for the purpose of sale.)

I, as owner of the property, am exclusively contracting with licensed contractors to construct the project (Sec. 7044, Business and Professions Code: The Contractors' State License Law does not apply to an owner of property who builds or improves thereon, and who contracts for the projects with a contractor(s) licensed pursuant to the Contractors License Law).

I am exempt under Sec. _____, B. & P. C. for this reason: _____
 Date: 7/15/08 Owner: [Signature]

WILL THE APPLICANT OR FUTURE BUILDING OCCUPANT HANDLE A HAZARDOUS MATERIAL OR A MIXTURE CONTAINING A HAZARDOUS MATERIAL EQUAL OR GREATER THAN THE AMOUNTS SPECIFIED ON THE HAZARDOUS MATERIALS GUIDE? YES _____ NO _____

WILL THE PROPOSED BUILDING BE WITHIN 1000 FEET OF THE OUTER BOUNDARY OF A SCHOOL? YES _____ NO _____

IF "YES" TO ANY OF THE ABOVE, YOU MUST OBTAIN PROPER PERMITS FROM SOUTH COAST ARE QUALITY MANAGEMENT. IF AIR PERMITS ARE NOT REQUIRED, PROVIDE A WRITTEN STATEMENT FROM AIR QUALITY AGENCY.

IF "YES" TO ANY OF THE ABOVE CONTACT: SAN BERNARDINO COUNTY, DEPARTMENT OF ENVIRONMENTAL HEALTH SERVICES, 385 N. ARROWHEAD - FIRST FLOOR PUBLIC COUNTER, SAN BERNARDINO CA. 9245-0160 - (909) 387-3044.

LICENSED CONTRACTORS DECLARATION

I hereby affirm under penalty of perjury that I am licensed under provisions of Chapter 9 (Commencing with Sec. 7000) of Division 3 of the Business and Professions Code, and my license is in full force and effect. Lic. Class: _____ Lic. No.: _____

Date: _____ Contractor: _____

WORKERS COMPENSATION DECLARATION

I hereby affirm under penalty of perjury one of the following declarations:

I have and will maintain a certificate of consent to self-insure for workers' compensation, as provided for by Sec. 3700 of the Labor Code, for the performance of the work for which this permit is issued.

I have and will maintain workers' compensation insurance, as required by Sec. 3700 of the Labor Code, for the performance of the work for which this permit is issued. My workers' compensation insurance carrier and policy number are:

Carrier: _____ Policy No.: _____

CERTIFICATE OF EXEMPTION FROM WORKERS' COMPENSATION INSURANCE

I certify that, in the performance of the work for which this permit is issued, I shall not employ any person in any manner so as to become subject to the workers' compensation laws of California, and agree that if I should become subject to the workers compensation provisions of Section 3700 of the Labor Code, I shall forthwith comply with these provisions.

Date: _____ Applicant: _____

WARNING: FAILURE TO SECURE WORKERS' COMPENSATION COVERAGE IS UNLAWFUL, AND SHALL SUBJECT AN EMPLOYER TO CRIMINAL PENALTIES AND CIVIL FINES OF UP TO ONE HUNDRED THOUSAND DOLLARS (\$100,000), IN ADDITION TO THE COST OF COMPENSATION, DAMAGES AS PROVIDED FOR IN SECTION 3706 OF THE LABOR CODE, INTEREST, AND ATTORNEY'S FEES.

DIVISION OF INDUSTRIAL SAFETY PERMIT CERTIFICATION

I hereby certify that no excavation five (5) or more feet in depth into which a person is required to descent will be made in connection with work authorized with this permit, and that no building structure, scaffolding, falsework, or demolition or dismantling thereof, will be more than thirty-six (36) feet high. Chap. 3.2. GRP2. Art2. Section 341, Title 8, C.A.C.)

As owner-builder, I will not employ anyone to do work which would require a permit for Division of Industrial Safety, as noted above, unless such person has a permit to do such work from the division.

Division of Industrial Safety Permit No. _____

CONSTRUCTION LENDING AGENCY

I hereby affirm under penalty of perjury that there is a construction lending agency for the performance of the work for which this permit is issued (Sec. 3097, Civ. C.).

Lender's Name: _____

Lender's Address: _____

CERTIFICATE OF COMPLIANCE AND AUTHORIZATION OF ENTRY

I certify that I have read this application and state that the above information is correct. I agree to comply with all city and county ordinances and state laws relating to building construction, and hereby authorize representatives of the City of Redlands to enter upon the above mentioned property for inspection purposes.

Signature of Applicant or Agent: [Signature] Date: 7/15/08

CODE #	INSPECTION TYPE	DATE	INITIALS	CODE #	INSPECTION TYPE	DATE	INITIALS
INSPECTIONS				POOLS AND SPA			
10	TEMP POWER			270	POOL STEEL & BONDING		
20	GROUND PLUMBING			280	POOL PLUMBING		
24	UNDERGROUND CONDUIT			290	POOL ELECT CONDUIT		
30	WATER PIPE-UNDERGROUND			300	POOL GAS TEST		
40	FORMS AND FOOTINGS			310	POOL FENCE & GATE		
50	SLAB GRADE						
60	BOND BEAM						
DO NOT POUR CONCRETE UNTIL ABOVE HAS BEEN SIGNED							
80	ROOF DECK			330	MOBILEHOME SET-UP		
90	EXTERIOR SHEAR			350	OCCUPANCY		
100	ELECTRICAL CONDUIT			400	SPECIAL INSPECTION		
110	FRAMING						
120	ELECTRIC WIRING			500	PERMIT FINAL		
130	ROUGH PLUMBING						
140	PLENUMS / DUCTS / VENTS			600	FIRE SPRINKLERS		
150	SHOWER PAN			610	FIRE ALARM		
				620	FINAL FIRE DEPT. INSPECTION		
DO NOT POUR CONCRETE UNTIL ABOVE HAS BEEN SIGNED							
170	INSULATION				INSPECTORS COMMENTS		
180	DRYWALL						
190	LATHING						
200	T-BAR / FIXTURES						
210	ELECTRIC SERVICE						
220	COMMERCIAL HOOD						
230	TANK & PIT						
240	SEWER LATERAL						
250	GAS TEST						



**CITY OF REDLANDS
COMMUNITY DEVELOPMENT DEPARTMENT
BUILDING AND SAFETY DIVISION**

PERMIT
NUMBER

B1003940

(909) 798-7536 • Fax (909) 335-4779 • www.ci.redlands.ca.us

35 Cajon Street, Suite 20, Redlands, CA 92373

Permit Sub-Type BTI

Date Issued: 03/31/2010

Job Site Address/Space: 1101 CALIFORNIA ST RDLD

Parcel No.: 0292033130000



OWNER'S INFO

Name: THE CALIFORNIA GATEWAY
Address: 846 W FOOTHILL BLVD
UPLAND CA 91786
Phone:
Expires:

CONTRACTOR'S INFO

Name:
Address:
Phone:
State Lic. No.: Expires:

ARCHITECT'S INFO

Name:
Address:
Phone:

APPLICANT'S INFO

Name: URBAN ENVIRONS
Address: 133 E VINE ST
REDLANDS CA 92373
Phone: 798-4446

Stories: 0 Height: 0 # Bedrooms: 0 # Bathrooms: 0
Code Yr.: 2007 Flood Zone: X Historic Distr.: NO Zoning: CP-3
Haz. Mat.: Sprinklers: Y Valuation: \$16,903.36 Total Sq. Ft.: 288

Occ.: THEME PARK


Work Desc.: INTERIOR ALTERATION (PARTITION WALLS AND STAIRS FOR WALK WAY) AND NEW BALCONY EXTENSION

Fee Details

Item#	Description	Account Code	Tot Fee	Paid	Prv. Pmts	Cur. Pmts
10	Building Permit	502	250.50	250.50	250.50	.00
20	Building Plan C	511	204.83	204.83	204.83	.00
30	Electrical Insp	503	30.00	30.00	30.00	.00
50	Heat/Air Cond.	505	33.52	33.52	33.52	.00
110	Plan Check Micr	528	50.00	50.00	50.00	.00
200	State Gen. Plan	531	28.80	28.80	28.80	.00

Total Fees: \$597.65

Balance Due: \$0.00



EXPIRATION: Application for which no permit is issued within 180 days from the date of application shall expire. Permits shall automatically expire and become void if work is not commenced within 180 days, or if work is suspended or abandoned for a period of 180 days.

INSPECTIONS: In order for the work authorized under this permit to be considered legal, such work must comply with all applicable codes, and all required inspections and final approvals must be obtained. Failure to obtain inspections and final approval will result in the expiration of this permit. For inspections Call: (909) 798-7536.

WHITE - FILE PINK - ACCOUNTING YELLOW - APPLICANT GOLD - TAX ASSESSOR

OWNER-BUILDER DECLARATION

I hereby affirm under penalty of perjury that I am exempt from the Contractors License Law for the following reason (Sec. 7031.5 of the Business and Professions Code: Any city or county that requires a permit to construct, alter, improve, demolish, or repair any structure, prior to its issuance, also requires the applicant for the permit to file a signed statement that he or she is licensed pursuant to the provisions of the Contractors License Law (Chapter 9 (commencing with Sec. 7000) of Division 3 of the Business and Professions Code) or that he or she is exempt therefrom and the basis for the alleged exemption. Any violation of Sec. 7031.5 by any applicant for a permit subjects the applicant to a civil penalty of not more than five hundred dollars (\$500):

I, as owner of the property, or my employees with wages as their sole compensation, will do the work, and the structure is not intended or offered for sale. (Sec. 7044 Business and Professions Code: The Contractors' State License Law does not apply to an owner of property who builds or improves thereon, and who does the work himself or herself or through his or her own employees, provided that the improvements are not intended or offered for sale. If however, the building or improvement is sold within one year of completion, the owner-builder will have the burden of proving that he or she did not build or improve for the purpose of sale.)

I, as owner of the property, am exclusively contracting with licensed contractors to construct the project (Sec. 7044, Business and Professions Code: The Contractors' State License Law does not apply to an owner of property who builds or improves thereon, and who contracts for the projects with a contractor(s) licensed pursuant to the Contractors License Law).

I am exempt under Sec. _____, B. & P. C. for this reason: _____

Date: _____ Owner: _____

WILL THE APPLICANT OR FUTURE BUILDING OCCUPANT HANDLE A HAZARDOUS MATERIAL OR A MIXTURE CONTAINING A HAZARDOUS MATERIAL EQUAL OR GREATER THAN THE AMOUNTS SPECIFIES ON THE HAZARDOUS MATERIALS GUIDE? YES _____ NO _____

WILL THE PROPOSED BUILDING BE WITHIN 1000 FEET OF THE OUTER BOUNDARY OF A SCHOOL? YES _____ NO _____

IF "YES" TO ANY OF THE ABOVE, YOU MUST OBTAIN PROPER PERMITS FROM SOUTH COAST ARE QUALITY MANAGEMENT. IF AIR PERMITS ARE NOT REQUIRED, PROVIDE A WRITTEN STATEMENT FROM AIR QUALITY AGENCY.

IF "YES" TO ANY OF THE ABOVE CONTACT: SAN BERNARDINO COUNTY, DEPARTMENT OF ENVIRONMENTAL HEALTH SERVICES, 385 N. ARROWHEAD - FIRST FLOOR PUBLIC COUNTER, SAN BERNARDINO CA. 9245-0160 - (909) 387-3044.

LICENSED CONTRACTORS DECLARATION

I hereby affirm under penalty of perjury that I am licensed under provisions of Chapter 9 (Commencing with Sec. 7000) of Division 3 of the Business and Professions Code, and my license is in full force and effect. Lic. Class: _____ Lic. No.: _____

Date: _____ Contractor: _____

WORKERS COMPENSATION DECLARATION

I hereby affirm under penalty of perjury one of the following declarations:

I have and will maintain a certificate of consent to self-insure for workers' compensation, as provided for by Sec. 3700 of the Labor Code, for the performance of the work for which this permit is issued.

I have and will maintain workers' compensation insurance, as required by Sec. 3700 of the Labor Code, for the performance of the work for which this permit is issued. My workers' compensation insurance carrier and policy number are:

Carrier: _____ Policy No.: _____

CERTIFICATE OF EXEMPTION FROM WORKERS' COMPENSATION INSURANCE

I certify that, in the performance of the work for which this permit is issued, I shall not employ any person in any manner so as to become subject to the workers' compensation laws of California; and agree that if I should become subject to the workers' compensation provisions of Section 3700 of the Labor Code, I shall forthwith comply with these provisions.

Date: _____ Applicant: _____

WARNING: FAILURE TO SECURE WORKERS' COMPENSATION COVERAGE IS UNLAWFUL, AND SHALL SUBJECT AN EMPLOYER TO CRIMINAL PENALTIES AND CIVIL FINES OF UP TO ONE HUNDRED THOUSAND DOLLARS (\$100,000), IN ADDITION TO THE COST OF COMPENSATION, DAMAGES AS PROVIDED FOR IN SECTION 3706 OF THE LABOR CODE, INTEREST, AND ATTORNEY'S FEES.

DIVISION OF INDUSTRIAL SAFETY PERMIT CERTIFICATION

I hereby certify that no excavation five (5) or more feet in depth into which a person is required to descent will be made in connection with work authorized with this permit, and that no building structure, scaffolding, falsework, or demolition or dismantling thereof, will be more than thirty-six (36) feet high. Chap. 3.2. GRP2. Art2. Section 341, Title 8, C.A.C.

As owner-builder, I will not employ anyone to do work which would require a permit for Division of Industrial Safety, as noted above, unless such person has a permit to do such work from the division.

Division of Industrial Safety Permit No. _____

CONSTRUCTION LENDING AGENCY

I hereby affirm under penalty of perjury that there is a construction lending agency for the performance of the work for which this permit is issued (Sec. 3097, Civ. C.).

Lender's Name: _____

Lender's Address: _____

CERTIFICATE OF COMPLIANCE AND AUTHORIZATION OF ENTRY

I certify that I have read this application and state that the above information is correct. I agree to comply with all city and county ordinances and state laws relating to building construction, and hereby authorize representatives of the City of Redlands to enter upon the above mentioned property for inspection purposes.

Signature of Applicant or Agent *[Signature]* Date *4-14-2010*

CODE #	INSPECTION TYPE	DATE	INITIALS	CODE #	INSPECTION TYPE	DATE	INITIALS
INSPECTIONS				POOLS AND SPA			
10	TEMP POWER			270	POOL STEEL & BONDING		
20	GROUND PLUMBING			280	POOL PLUMBING		
24	UNDERGROUND CONDUIT			290	POOL ELECT CONDUIT		
30	WATER PIPE-UNDERGROUND			300	POOL GAS TEST		
40	FORMS AND FOOTINGS			310	POOL FENCE & GATE		
50	SLAB GRADE						
60	BOND BEAM						
DO NOT POUR CONCRETE UNTIL ABOVE HAS BEEN SIGNED							
80	ROOF DECK			330	MOBILEHOME SET-UP		
90	EXTERIOR SHEAR			350	OCCUPANCY		
100	ELECTRICAL CONDUIT			400	SPECIAL INSPECTION		
110	FRAMING						
120	ELECTRIC WIRING			500	PERMIT FINAL	<i>3-7-10</i>	<i>AI</i>
130	ROUGH PLUMBING						
140	PLENUMS / DUCTS / VENTS			600	FIRE SPRINKLERS		
150	SHOWER PAN			610	FIRE ALARM		
				620	FINAL FIRE DEPT. INSPECTION		
DO NOT POUR CONCRETE UNTIL ABOVE HAS BEEN SIGNED							
170	INSULATION				INSPECTORS COMMENTS		
180	DRYWALL				<i>4' high popy walls, partial electrical 5/3/10 KAT</i>		
190	LATHING						
200	T-BAR / FIXTURES						
210	ELECTRIC SERVICE						
220	COMMERCIAL HOOD						
230	TANK & PIT						
240	SEWER LATERAL						
250	GAS TEST						

CITY OF REDLANDS

BUILDING AND SAFETY DEPARTMENT

Certificate of Occupancy

Building Address: 1101 CALIFORNIA ST RDLD CA

This INTERIOR ALTERATION (PARTITION WALLS AND STAIRS FOR WALK WAY) AND
NEW BALCONY EXTENSION & LIGHTING IN WALLS 30 TOTAL & 14 FOR UP/DOWN
STAIRS BUFFETS, 1 WATER PIPE

has been inspected for compliance with the laws and ordinances of Redlands
and is hereby issued a *Certificate of Occupancy*

Building Permit No. **B1003940**
Occupancy classification: **THEME PARK**
Group: **A-2**
Sprinkler System Required **Y**

Date: **03/07/2011**
Type of Construction: **II A**
Use Zone: **CP-3**
Applicable Edition of Code: **2007**

Owner of Building:
THE CALIFORNIA GATEWAY
846 W FOOTHILL BLVD
UPLAND CA 91786



Richard Pepper, Building Official

CITY OF REDLANDS

BUILDING AND SAFETY DEPARTMENT

Temporary Certificate of Occupancy

Building Address: 1101 California Street

This Theme Park has been inspected for compliance
with the laws and ordinances of Redlands and is hereby issued a

Temporary Certificate of Occupancy-Expiration Date of August 10, 2010

Building Permit No. **B1003940**
Occupancy classification: **OFFICE/INDUSTRIAL**
Sprinkler System Required: **Y**
Use Zone: **EV/IC**

Applicable Edition of Code: **2001**
Type of Construction: **II**
Group: **A2**
Date: **June 11, 2010**

Owner of Building:

The California Gateway
646 W. Foothill Blvd.
Upland CA < 91786

Richard Pepper, **Building Official**

NOTICE

JOB
ADDRESS

1101 Colitem

OWNER


- 1) Provide snap on cover to sub panel dead fra
- 2) Provide dead fra to sub panel @ west end
- 3) Provide barrier @ all areas not to accessible to the public
- 4) Provide a ramp to accessibility

7/19/07

DATE

INSPECTOR'S SIGNATURE

City of Redlands



August 16, 2010

Aladdin Entertainment
1101 California Street
Redlands, CA 92374

Re: Building Permit Extensions - B1004557, Temporary Occupancy Permit

I have received your letter for a ninety day request to extend the Temporary Occupancy Permit Numbers B1004557 for Pharaoh's Adventure Park.

The Temporary Occupancy permit was issued on July 12, 2010 and would have expired on August 11, 2010. Due to the permittee circumstances, the City of Redlands will grant an extension to November 9, 2010.

If additional information is desired, please contact this office at (909) 798-7536.

Sincerely,

Richard Pepper
Chief Building Official

"Preserving the Past, Protecting the Future"

P.O. BOX 3005

• REDLANDS, CA 92373





Permit Information From Permits Plus

Permit Number: B0801249
Type: Combination Bldg Permit

Entered Date: 07/15/2008
Status: EXPIRED

Sub Type: BCM
Description: SPECIAL INSPECTION FOR TEMP CIRCUS TENT

Total Fee: 60.00 Total Paid: 60.00 Amount Due: 0.00
Valuation: 0.00 Square Feet: 0 Height: 0
Bedrooms: 0 Bathrooms: 0 Stories: 0
Parcel(s): 029203313
Address: 1101 CALIFORNIA ST

Roll OWNER
Name ARYANA MANAGEMENT GROUP
Address 5 E CITRUS #207
 REDLANDS CA 92373

Roll APPLICANT
Name ARYANA MANAGEMENT GROUP
Address 5 E CITRUS AVE #207
 REDLANDS CA 92373

Fees

<u>Type</u>	<u>Account Code</u>	<u>Amount</u>	<u>Trans Desc</u>	<u>Post Date</u>
Building Permit Fee	502	60.00	Payment	07/15/2008
Total		60.00		

Inspections

<u>Description</u>	<u>Inspector</u>	<u>Approval</u>	<u>Date</u>	<u>Comments</u>
Building Final	JOG	N	07/18/2008	
Building Final	jog	N	07/24/2008	no permit/no final by fire dept



Permit Information From Permits Plus

Permit Number: B0801249
Type: Combination Bldg Permit

Entered Date: 07/15/2008
Status: EXPIRED

Sub Type: BCM
Description: SPECIAL INSPECTION FOR TEMP CIRCUS TENT

Flags and Notices

<u>Date</u>	<u>Type</u>	<u>Value</u>
-------------	-------------	--------------



Permit Information From Permits Plus

Permit Number: B0902507
Type: Combination Bldg Permit
Sub Type: BCM
Description: EVENT TENT

Entered Date: 04/08/2009
Status: FINALED

Total Fee: 0.00 Total Paid: 0.00 Amount Due: 0.00
Valuation: 0.00 Square Feet: 0 Height: 0
Bedrooms: 0 Bathrooms: 0 Stories: 0
Parcel(s): 029203313 029203313
Address: 1101 CALIFORNIA ST

Roll OWNER
Name PHAROHS WATER & THEME PARK
Address 1101 CALIFORNIA ST
 REDLANDS CA 92374

Roll APPLICANT
Name PHAROHS WATER & THEME PARK
Address 1101 CALIFORNIA ST
 REDLANDS CA 92374

Fees

<u>Type</u>	<u>Account Code</u>	<u>Amount</u>	<u>Trans Desc</u>	<u>Post Date</u>
-------------	---------------------	---------------	-------------------	------------------

Total

Inspections

<u>Description</u>	<u>Inspector</u>	<u>Approval</u>	<u>Date</u>	<u>Comments</u>
Building Final	rp	Y	04/28/2010	



Permit Information From Permits Plus

Permit Number: B0902507
Type: Combination Bldg Permit

Entered Date: 04/08/2009
Status: FINALED

Sub Type: BCM
Description: EVENT TENT

Flags and Notices

<u>Date</u>	<u>Type</u>	<u>Value</u>
-------------	-------------	--------------



Permit Information From Permits Plus

Permit Number: B1003940
Type: Combination Bldg Permit

Entered Date: 03/08/2010
Status: FINALED

Sub Type: BTI

Description: INTERIOR ALTERATION (PARTITION WALLS AND STAIRS FOR WALK WAY) AND NEW BALCONY EXTENSION & LIGHTING IN WALLS 30 TOTAL & 14 FOR UP-DOWN STAIRS BUFFETS, 1 WATER PIPE

Total Fee: 667.50	Total Paid: 667.50	Amount Due: 0.00
Valuation: 16,903.36	Square Feet: 288	Height: 0
Bedrooms: 0	Bathrooms: 0	Stories: 0
Parcel(s): 029203313 029203313 029203313		
Address: 1101 CALIFORNIA ST		

Roll OWNER
Name THE CALIFORNIA GATEWAY
Address 846 W FOOTHILL BLVD
UPLAND CA 91786

Roll APPLICANT
Name URBAN ENVIRONS
Address 133 E VINE ST
REDLANDS CA 92373

Fees

<u>Type</u>	<u>Account Code</u>	<u>Amount</u>	<u>Trans Desc</u>	<u>Post Date</u>
Building Plan Check Fee	511	60.00	Payment	
Building Permit Fee	502	250.50	Payment	03/31/2010
Building Plan Check Fee	511	144.83	Payment	03/31/2010
Electrical Inspection Fe	503	30.00	Payment	03/31/2010
Heat/Air Cond. Insp.	505	33.52	Payment	03/31/2010
Plan Check Microfilm Fee	528	50.00	Payment	03/31/2010
State Gen. Plan Review	531	28.80	Payment	03/31/2010
Electrical Inspection Fe	503	9.10	Payment	06/01/2010
Plumbing Inspection Fees	504	34.25	Payment	06/01/2010
Electrical Inspection Fe	503	26.50	Payment	04/28/2010
Total		667.50		

Inspections

<u>Description</u>	<u>Inspector</u>	<u>Approval</u>	<u>Date</u>	<u>Comments</u>
Framing	rdc	N	05/03/2010	pony walls
Rough Electrical Wiring	rdc	N	05/03/2010	electric on pony walls
Forms & Footings	rdc	N	05/13/2010	pending detial
Building Final	rdc	N	06/09/2010	
Building Final	rdc	N	07/19/2010	
Building Final	RP	Y	03/07/2011	

Valuation

<u>Type Desc</u>	<u>Factor</u>	<u>Factor Flag</u>	<u>Square Feet</u>	<u>Valuation</u>
Type II or V - 1 Hour	23.97	A	288.00	6,903.36
Total				6,903.36



Permit Information From Permits Plus

Permit Number: B1003940
Type: Combination Bldg Permit

Entered Date: 03/08/2010
Status: FINALED

Sub Type: BTI

Description: INTERIOR ALTERATION (PARTITION WALLS AND STAIRS FOR WALK WAY) AND NEW BALCONY EXTENSION
& LIGHTING IN WALLS 30 TOTAL & 14 FOR UP-DOWN STAIRS BUFFETS, 1 WATER PIPE

Flags and Notices

<u>Date</u>	<u>Type</u>	<u>Value</u>
03/08/2010	Comment	JD-SET 1 TO FIRE, 2 PLANNING, 3
03/10/2010	Comment	DAH-APPROVED BY C
03/11/2010	Comment	JD-SET 4 BACK F
03/17/2010	Comment	JD-SET 5 BACK FROM ENG
03/22/2010	Comment	DAH-#3 OUT FO
03/30/2010	Comment	CORRECTIONS IN BUILDING. SENT CORRECTIONS BY E-MAIL T
03/30/2010	Comment	APPROVED W/CORRECT



Permit Information From Permits Plus

Permit Number: B1004339
Type: Fire Alarms & Sprinklers

Entered Date: 05/27/2010
Status: APPROVED

Sub Type:
Description: HOOD SUPPRESSION SYSTEM

Total Fee: 207.00 Total Paid: 207.00 Amount Due: 0.00
Valuation: 0.00 Square Feet: 0 Height: 0
Bedrooms: 0 Bathrooms: 0 Stories: 0
Parcel(s): 029203313 029203313 029203313 029203313
Address: 1101 CALIFORNIA ST

Roll OWNER
Name TRANCAS CAPITAL LLC
Address 515 S FLOWER ST #25TH
 Los Angeles, CA 90071

Roll APPLICANT
Name INLAND FIRE PROTECTION INC
Address 36558 WOODBRIAR DR
 YUCAIPA CA 92399

Fees

<u>Type</u>	<u>Account Code</u>	<u>Amount</u>	<u>Trans Desc</u>	<u>Post Date</u>
Fire Alarm & Sprnklr P/C	5903	207.00	Payment	
Total		207.00		

Inspections

<u>Description</u>	<u>Inspector</u>	<u>Approval</u>	<u>Date</u>	<u>Comments</u>
--------------------	------------------	-----------------	-------------	-----------------



Permit Information From Permits Plus

Permit Number: B1004339
Type: Fire Alarms & Sprinklers

Entered Date: 05/27/2010
Status: APPROVED

Sub Type:
Description: HOOD SUPPRESSION SYSTEM

Flags and Notices

<u>Date</u>	<u>Type</u>	<u>Value</u>
05/27/2010	Comment	JD-PLANS IN FIR
06/01/2010	Comment	DAH-APPROVED



Permit Information From Permits Plus

Permit Number: B1004431
Type: Fire Alarms & Sprinklers

Entered Date: 06/14/2010
Status: ISSUED

Sub Type:
Description: FIRE SPRINKLERS FOR T. I.

Total Fee: 207.00 Total Paid: 207.00 Amount Due: 0.00
Valuation: 0.00 Square Feet: 0 Height: 0
Bedrooms: 0 Bathrooms: 0 Stories: 0
Parcel(s): 029203313 029203313 029203313 029203313 029203313
Address: 1101 CALIFORNIA ST

Roll OWNER
Name TRANCAS CAPITAL LLC
Address 515 S FLOWER ST #25TH
 Los Angeles, CA 90071

Roll APPLICANT
Name SUMMIT FIRE PROTECTION
Address 520 TEXAS ST
 REDLANDS CA 92373

Fees

<u>Type</u>	<u>Account Code</u>	<u>Amount</u>	<u>Trans Desc</u>	<u>Post Date</u>
Fire Alarm & Sprnklr P/C	5903	207.00	Payment	06/14/2010
Total		207.00		

Inspections

<u>Description</u>	<u>Inspector</u>	<u>Approval</u>	<u>Date</u>	<u>Comments</u>
--------------------	------------------	-----------------	-------------	-----------------



Permit Information From Permits Plus

Permit Number: B1004431
Type: Fire Alarms & Sprinklers

Entered Date: 06/14/2010
Status: ISSUED

Sub Type:
Description: FIRE SPRINKLERS FOR T. I.

Flags and Notices

<u>Date</u>	<u>Type</u>	<u>Value</u>
06/14/2010	Comment	JD-PLANS IN FIR
06/16/2010	Comment	APPROVED -
06/28/2010	Comment	CONTRAC



Permit Information From Permits Plus

Permit Number: B1004557
Type: Combination Bldg Permit

Entered Date: 07/12/2010
Status: ISSUED

Sub Type: BTB
Description: TEMP OCCUPANCY PERMIT

Total Fee: 2000.00 Total Paid: 2000.00 Amount Due: 0.00
Valuation: 0.00 Square Feet: 0 Height: 0
Bedrooms: 0 Bathrooms: 0 Stories: 0
Parcel(s): 029203313 029203313 029203313 029203313 029203313 029203313
Address: 1101 CALIFORNIA ST

Roll OWNER
Name ALADDIN ENTERTAINMENT
Address 1101 N CALIFORNIA ST
 REDLANDS CA 92374

Roll APPLICANT
Name PHARAOH'S ADVENTURE PARK
Address 1101 N CALIFORNIA ST
 REDLANDS CA 92374

Fees

<u>Type</u>	<u>Account Code</u>	<u>Amount</u>	<u>Trans Desc</u>	<u>Post Date</u>
Trailer & Grading Bond	5903	2,000.00	Payment	07/12/2010
Total		2,000.00		

Inspections

<u>Description</u>	<u>Inspector</u>	<u>Approval</u>	<u>Date</u>	<u>Comments</u>
--------------------	------------------	-----------------	-------------	-----------------



Permit Information From Permits Plus

Permit Number: B1004557
Type: Combination Bldg Permit

Entered Date: 07/12/2010
Status: ISSUED

Sub Type: BTB
Description: TEMP OCCUPANCY PERMIT

Flags and Notices

<u>Date</u>	<u>Type</u>	<u>Value</u>
08/16/2010	Comment	T of O EXTENDED PER CITY'



Permit Information From Permits Plus

Permit Number: S08-1612

Type: Sign Permits

Entered Date: 07/07/2008

Status: APPLIED

Sub Type: BANNER

Description: Banner "The Circus is Here"

Total Fee: 82.00 Total Paid: 82.00 Amount Due: 0.00

Valuation: 0.00 Square Feet: 0 Height: 0

Bedrooms: 0 Bathrooms: 0 Stories: 0

Parcel(s): 029203313 029203313 029203313 029203313 029203313 029203313 029203313

Address: 1101 CALIFORNIA ST

Roll OWNER

Name TRANCAS CAPITAL LLC

Address 515 S FLOWER ST #25TH

Los Angeles, CA 90071

Fees

<u>Type</u>	<u>Account Code</u>	<u>Amount</u>	<u>Trans Desc</u>	<u>Post Date</u>
Signs-Building	508	82.00	Payment	07/07/2008
Total		82.00		

Inspections

<u>Description</u>	<u>Inspector</u>	<u>Approval</u>	<u>Date</u>	<u>Comments</u>
--------------------	------------------	-----------------	-------------	-----------------



Permit Information From Permits Plus

Permit Number: S08-1612

Type: Sign Permits

Sub Type: BANNER

Description: Banner "The Circus is Here"

Entered Date: 07/07/2008

Status: APPLIED

Flags and Notices

<u>Date</u>	<u>Type</u>	<u>Value</u>
-------------	-------------	--------------



Permit Information From Permits Plus

Permit Number: S10-1837

Type: Sign Permits

Entered Date: 06/16/2010

Status: APPLIED

Sub Type: BANNER

Description: banner permit, white background red letters, 180x50

Total Fee: 83.00 Total Paid: 83.00 Amount Due: 0.00

Valuation: 0.00 Square Feet: 0 Height: 0

Bedrooms: 0 Bathrooms: 0 Stories: 0

Parcel(s): 029203313 029203313 029203313 029203313 029203313 029203313 029203313 029203313

Address: 1101 CALIFORNIA ST

Roll OWNER

Name JAMES BRASWELL

Address

Roll APPLICANT

Name PHAROAHS ADVENTURE PARK

Address 1101 N. CALIFORNIA STREET

REDLANDS, CA 92374

Fees

<u>Type</u>	<u>Account Code</u>	<u>Amount</u>	<u>Trans Desc</u>	<u>Post Date</u>
Signs-Building	508	83.00	Payment	
Total		83.00		

Inspections

<u>Description</u>	<u>Inspector</u>	<u>Approval</u>	<u>Date</u>	<u>Comments</u>
--------------------	------------------	-----------------	-------------	-----------------



Permit Information From Permits Plus

Permit Number: S10-1837

Type: Sign Permits

Sub Type: BANNER

Description: banner permit, white background red letters, 180x50

Entered Date: 06/16/2010

Status: APPLIED

Flags and Notices

<u>Date</u>	<u>Type</u>	<u>Value</u>
-------------	-------------	--------------



Permit Information From Permits Plus

Permit Number: S10-1867

Type: Sign Permits

Entered Date: 09/09/2010

Status: ISSUED

Sub Type: BANNER

Description: BANNER FOR PHARAOHS

Total Fee: 83.00 Total Paid: 83.00 Amount Due: 0.00
Valuation: 0.00 Square Feet: 0 Height: 0
Bedrooms: 0 Bathrooms: 0 Stories: 0
Parcel(s): 029203313 029203313 029203313 029203313 029203313 029203313 029203313 029203313 029203313
Address: 1101 CALIFORNIA ST

Roll OWNER
Name TRANCAS CAPITAL LLC
Address 515 S FLOWER ST #25TH
 Los Angeles, CA 90071

Roll APPLICANT
Name TRANCAS CAPITAL LLC
Address 515 S FLOWER ST #25TH
 Los Angeles, CA 90071

Fees

<u>Type</u>	<u>Account Code</u>	<u>Amount</u>	<u>Trans Desc</u>	<u>Post Date</u>
Signs-Building	508	83.00	Payment	
Total		83.00		

Inspections

<u>Description</u>	<u>Inspector</u>	<u>Approval</u>	<u>Date</u>	<u>Comments</u>
--------------------	------------------	-----------------	-------------	-----------------



Permit Information From Permits Plus

Permit Number: S10-1867

Type: Sign Permits

Sub Type: BANNER

Description: BANNER FOR PHARAOHS

Entered Date: 09/09/2010

Status: ISSUED

Flags and Notices

<u>Date</u>	<u>Type</u>	<u>Value</u>
-------------	-------------	--------------

CITY OF REDLANDS
Building and Safety Department Permit

PERMIT NO.

RD*29598*BPC*

NOTE: THIS FORMAT IS AS REQUIRED AND PRESCRIBED BY STATE LAW

OWNER-BUILDER DECLARATION

- I hereby affirm under penalty of perjury that I am exempt from the Contractors License Law for the following reason (Sec. 7031.5, Business and Professions Code: Any city or county which requires a permit to construct, after, improve, demolish, or repair any structure, prior to its issuance, also requires the applicant for such permit to file a signed statement that he or she is licensed pursuant to the provisions of the Contractors License Law (Chapter 9 commencing with Section 7000) of Division 3 of the Business and Professions Code) or that he or she is exempt therefrom and the basis for the alleged exemption. Any violation of Section 7031.5 by any applicant for a permit subjects the applicant to a civil penalty of not more than five hundred dollars (\$500.):
- I, as owner of the property, or my employees with wages as their sole compensation, will do the work, and the structure is not intended or offered for sale (Sec. 7044, Business and Professions Code: The Contractors License Law does not apply to an owner of property who builds or improves thereon, and who does such work himself or herself or through his or her own employees, provided that such improvements are not intended or offered for sale. If, however, the building or improvement is sold within one year of completion, the owner-builder will have the burden of proving that he or she did not build or improve for the purpose of sale).
- I, as owner of the property, am exclusively contracting with licensed contractors to construct the project (Sec. 7044, Business and Professions Code: The Contractors License Law does not apply to an owner of property who builds or improves thereon, and who contracts for such projects with a contractor(s) licensed pursuant to the Contractors License Law.).
- I am exempt under Sec. _____, B. & P.C. for this reason _____

Date _____ Owner _____

WILL THE APPLICANT OR FUTURE BUILDING OCCUPANT HANDLE A HAZARDOUS MATERIAL OR A MIXTURE CONTAINING A HAZARDOUS MATERIAL EQUAL OR GREATER THAN THE AMOUNTS SPECIFIED ON THE HAZARDOUS MATERIALS GUIDE? YES NO

WILL THE PROPOSED BUILDING BE WITHIN 1000 FEET OF THE OUTER BOUNDARY OF A SCHOOL? YES NO

IF "YES" TO ANY OF THE ABOVE, YOU MUST OBTAIN PROPER PERMITS FROM SOUTH COAST AIR QUALITY MANAGEMENT. IF AIR PERMITS ARE NOT REQUIRED, PROVIDE A WRITTEN STATEMENT FROM AIR QUALITY AGENCY.

IF "YES" TO ANY OF THE ABOVE CONTACT: SAN BERNARDINO COUNTY, DEPARTMENT OF ENVIRONMENTAL HEALTH SERVICES, 385 N. ARROWHEAD - FIRST FLOOR PUBLIC COUNTER, SAN BERNARDINO CA 92415-0160 - (909) 387-3044

OWNER OR AUTHORIZED AGENT _____

DIVISION OF INDUSTRIAL SAFETY PERMIT CERTIFICATION

- I hereby certify that no excavation five (5) or more feet in depth into which a person is required to descend, will be made in connection with work authorized with this permit, and that no building structure, scaffolding, falsework, or demolition or dismantling thereof, will be more than thirty-six (36) feet high. (Chap. 3.2 Grp. 2. Art 2, Section 341, Title 8, C.A.G.)
- As owner-builder, I will not employ anyone to do work which would require a permit from Division of Industrial Safety, as noted above, unless such person has a permit to do such work from the division.
- Division of Industrial Safety Permit No. _____



BUILDING PERMITS ARE SUBJECT TO EXPIRATION IF WORK IS NOT COMMENCED WITHIN 180 DAYS AFTER DATE OF ISSUANCE OR IF WORK IS SUSPENDED FOR 180 DAYS.

JOB SITE ADDRESS / SPACE 1104 CALIFORNIA ST		
Owner/Applicant ALADDYN ENTERTAINMENT,		
Mailing Address 13542 SECOND ST JJ		
City YUCAIPA	Zip 92399	Tel.
Contractor/Applicant		
Address		
City	Zip	Tel.
State Lic. & Classif.		City Lic. #
Arch. Engr. Designer		
Address		Tel.
City	Zip	State Lic. #

ASSESSOR'S PARCEL NUMBER
USE OF PERMIT PLAN CK FOR GRADING - THEME PARK

LICENSED CONTRACTORS DECLARATION

I hereby affirm under penalty of perjury that I am licensed under the provisions of Chapter 9 (commencing with Section 7000) of the Division 3 of the Business and Professions Code, and my license is in full force and effect.

License Class _____ Lic. No. _____
 Date _____ Contractor _____

WORKERS' COMPENSATION DECLARATION

I hereby affirm under penalty of perjury one of the following declarations:

- I have and will maintain a certificate of consent to self-insure for workers' compensation, as provided for by Section 3700 of the Labor Code, for the performance of the work for which this permit is issued.
- I have and will maintain workers' compensation insurance, as required by Section 3700 of the Labor Code, for the performance of the work for which this permit is issued. My workers' compensation insurance carrier and policy number are:
 Carrier _____
 Policy Number _____

CERTIFICATE OF EXEMPTION FORM WORKERS' COMPENSATION INSURANCE

(This Section need not be completed if the permit is for one hundred dollars (\$ 100) or less).

I certify that in the performance of the work for which this permit is issued, I shall not employ any person in any manner so as to become subject to the workers' compensation laws of California, and agree that if I should become subject to the workers' compensation provisions of Section 3700 of the Labor Code, I shall forthwith comply with those provisions.

Date: _____ Applicant: _____

NOTICE TO APPLICANT: If, after making this Certificate of Exemption, you should become subject to the Workers' Compensation provisions of the Labor Code, you must forthwith comply with such provisions or this permit shall be deemed revoked.

WARNING: FAILURE TO SECURE WORKERS' COMPENSATION COVERAGE IS UNLAWFUL, AND SHALL SUBJECT AN EMPLOYER TO CRIMINAL PENALTIES AND CIVIL FINES UP TO ONE HUNDRED THOUSAND DOLLARS (\$100,000), IN ADDITION TO THE COST OF COMPENSATION; DAMAGES AS PROVIDED FOR IN SECTION 3706 OF THE LABOR CODE, INTEREST, AND ATTORNEY'S FEES.

CONSTRUCTION LENDING AGENCY

I hereby affirm under penalty of perjury that there is a construction lending agency for the performance of the work for which this permit is issued (Sec. 3097, Civ. C.).

Lender's Name _____
 Lender's Address _____
 Signature of Applicant or Agent _____

CERTIFICATE OF COMPLIANCE AND AUTHORIZATION OF ENTRY

I certify that I have read this application and state that the above information is correct. I agree to comply with all city and county ordinances and state laws relating to building construction, and hereby authorize representatives of the City of Redlands to enter upon the above-mentioned property for inspection purposes.

Signature of Applicant or Agent _____ Date _____

FINAL INSPECTION

PLANS EXAMINER	APPROVE DATE
BLDG. INSPECTOR	FINAL DATE

I DO HEREBY AGREE that all work in connection with this Building and Safety Department Permit shall comply with all the laws and requirements of the City of Redlands, hereinafter called "City", and I hereby certify that in performance of said work, I shall not violate any law of the State of California, including provisions for Workers' Compensation Insurance, licenses and other regulations of the State. I agree to hold the City harmless from any and all liability for personal injury and property damage caused by any work done by me, my employees, agents or representatives on the premises. I agree that this permit shall not make the City subject to any claim for liability arising from any work done thereunder and I agree to pay the amount of such claim against the City.

X *Klaus Michels* OWNER *Nick Anderson* CONTRACTOR

PERMIT NO. **RD*29598*BPC***

01.419 BUILDING PLAN 90.00

***** TOTAL PERMIT FEE ** \$90.00**

PRESENT TO TREASURER'S OFFICE FOR VALIDATION NOT A PERMIT UNLESS VALIDATED.

OWNER SHALL BE RESPONSIBLE FOR THE LEGAL AND ACTUAL PHYSICAL SETBACKS FROM PROPERTY LINE AS REQUIRED BY ORDINANCE OF THE CITY OF REDLANDS.

NICK J. ANDERSON **DAH** **04/13/95**
 CHIEF BUILDING OFFICIAL BY: DATE

BUILDING DEPT

NO.	OPERATION	DATE	INSPECTOR
BUILDING APPROVALS			
1	Set Backs		
2	Spec. Inspection		
3	Ftgs & Forms		
3 A	Slab Grade		
4	Steel		
5	Grout Blocks		
6	Bond Beams		
7	Roof Deck		
8	Framing		
8 A	Insulation Walls		
9	Vents		
10	Gar. Firewall		
11	Fireplace PL <input type="checkbox"/>		
11 A	Fireplace TO <input type="checkbox"/>		
12	Ext. Lath		
13	Int. Lath		
13 A	Drywall		
14	Insul. Ceiling (Batts)		
14 A	Insul. Ceiling (Blown)		
15	Ext. Grading		
16	Pool Pregunite		
17	Pool Fence Gate		
18	Mobile Home Set-up		
19	OCC Insp.		
20	FINAL		

ADDITIONAL INFORMATION

PLUMBING APPROVALS			
21	Grd. Plumbing		
22	Water Piping		
23	Rough Plumbing		
24	Vents		
25	Sewage Disp.		
26	Sewer		
27	Water Heater		
28	Water Softener		
29	Water Service		
30	Gas Test		
31	Solar		
32	FINAL		

ELECTRICAL APPROVALS			
33	Power Pole		
34	Conduit		
34 A	Service Entr.		
34 B	Wiring		
35	Grounding Wire		
36	Bonding		
37	Fixtures		
38	Service		
39	Sign		
40	FINAL		

MECHANICAL APPROVALS			
41	Ventilation System		
42	Plenums & Ducts		
43	Furnace Compartment		
44	Inlets-Outlets		
45	Combustion Air		
46	Compressor		
47	Appliance Clear		
48	Fire Damper		
49	Smoke Deten. Device		
50	Commercial Hood		
51	FINAL		
52	PERMIT FINAL		
53	APP/CORR		

SEWAGE SYSTEM SIZE & LOCATION

Tank Pit Leach Line

REAR OF PROPERTY LINE

P/L

STREET NAME _____

CITY OF REDLANDS
Building and Safety Department Permit

PERMIT NO.

RD*29914*BPC*

NOTE: THIS FORMAT IS AS REQUIRED AND PRESCRIBED BY STATE LAW

OWNER-BUILDER DECLARATION

- I hereby affirm under penalty of perjury that I am exempt from the Contractors License Law for the following reason (Sec. 7031.5, Business and Professions Code: Any city or county which requires a permit to construct, alter, improve, demolish, or repair any structure, prior to its issuance, also requires the applicant for such permit to file a signed statement that he or she is licensed pursuant to the provisions of the Contractors License Law (Chapter 9 (commencing with Section 7000) of Division 3 of the Business and Professions Code) or that he or she is exempt therefrom and the basis for the alleged exemption. Any violation of Section 7031.5 by any applicant for a permit subjects the applicant to a civil penalty of not more than five hundred dollars (\$500).):
- I, as owner of the property, or my employees with wages as their sole compensation, will do the work, and the structure is not intended or offered for sale (Sec. 7044, Business and Professions Code: The Contractors License Law does not apply to an owner of property who builds or improves thereon, and who does such work himself or herself or through his or her own employees, provided that such improvements are not intended or offered for sale. If, however, the building or improvement is sold within one year of completion, the owner-builder will have the burden of proving that he or she did not build or improve for the purpose of sale).
- I, as owner of the property, am exclusively contracting with licensed contractors to construct the project (Sec. 7044, Business and Professions Code: The Contractors License Law does not apply to an owner of property who builds or improves thereon, and who contracts for such projects with a contractor(s) licensed pursuant to the Contractors License Law.).
- I am exempt under Sec. _____, B. & P.C. for this reason _____

Date _____ Owner _____

WILL THE APPLICANT OR FUTURE BUILDING OCCUPANT HANDLE A HAZARDOUS MATERIAL OR A MIXTURE CONTAINING A HAZARDOUS MATERIAL EQUAL OR GREATER THAN THE AMOUNTS SPECIFIED ON THE HAZARDOUS MATERIALS GUIDE? YES NO

WILL THE PROPOSED BUILDING BE WITHIN 1000 FEET OF THE OUTER BOUNDARY OF A SCHOOL? YES NO

IF "YES" TO ANY OF THE ABOVE, YOU MUST OBTAIN PROPER PERMITS FROM SOUTH COAST AIR QUALITY MANAGEMENT. IF AIR PERMITS ARE NOT REQUIRED, PROVIDE A WRITTEN STATEMENT FROM AIR QUALITY AGENCY.

IF "YES" TO ANY OF THE ABOVE CONTACT: SAN BERNARDINO COUNTY, DEPARTMENT OF ENVIRONMENTAL HEALTH SERVICES, 385 N. ARROWHEAD - FIRST FLOOR PUBLIC COUNTER, SAN BERNARDINO CA 92415-0160 - (909) 387-3044

OWNER OR AUTHORIZED AGENT _____

JOB SITE ADDRESS / SPACE		
1100 CALIFORNIA ST		
Owner/Applicant		
ALADDIN ENTERTAINMENT,		
Mailing Address		
13642 SECOND ST J J		
City	Zip	Tel.
YUCAIPA	92399	
Contractor/Applicant		
Address		
City	Zip	Tel.
State Lic. & Classif.	City Lic. #	
Arch. Engr. Designer		
Address		
Tel.		
City	Zip	State Lic. #

LICENSED CONTRACTORS DECLARATION

I hereby affirm under penalty of perjury that I am licensed under the provisions of Chapter 9 (commencing with Section 7000) of the Division 3 of the Business and Professions Code, and my license is in full force and effect.

License Class _____ Lic. No. _____

Date _____ Contractor _____

WORKERS' COMPENSATION DECLARATION

I hereby affirm under penalty of perjury one of the following declarations:

- I have and will maintain a certificate of consent to self-insure for workers' compensation, as provided for by Section 3700 of the Labor Code, for the performance of the work for which this permit is issued.
- I have and will maintain workers' compensation insurance, as required by Section 3700 of the Labor Code, for the performance of the work for which this permit is issued. My workers' compensation insurance carrier and policy number are:
- Carrier _____
- Policy Number _____

**CERTIFICATE OF EXEMPTION FORM
 WORKERS' COMPENSATION INSURANCE**

(This Section need not be completed if the permit is for one hundred dollars (\$100) or less).

I certify that in the performance of the work for which this permit is issued, I shall not employ any person in any manner so as to become subject to the workers' compensation laws of California, and agree that if I should become subject to the workers' compensation provisions of Section 3700 of the Labor Code, I shall forthwith comply with those provisions.

Date: _____ Applicant: _____

NOTICE TO APPLICANT: If, after making this Certificate of Exemption, you should become subject to the Workers' Compensation provisions of the Labor Code, you must forthwith comply with such provisions or this permit shall be deemed revoked.

WARNING: FAILURE TO SECURE WORKERS' COMPENSATION COVERAGE IS UNLAWFUL, AND SHALL SUBJECT AN EMPLOYER TO CRIMINAL PENALTIES AND CIVIL FINES UP TO ONE HUNDRED THOUSAND DOLLARS (\$100,000), IN ADDITION TO THE COST OF COMPENSATION, DAMAGES AS PROVIDED FOR IN SECTION 3706 OF THE LABOR CODE, INTEREST, AND ATTORNEY'S FEES.

CONSTRUCTION LENDING AGENCY

I hereby affirm under penalty of perjury that there is a construction lending agency for the performance of the work for which this permit is issued (Sec. 3097, Civ. C.).

Lender's Name _____

Lender's Address _____

Signature of Applicant or Agent _____

CERTIFICATE OF COMPLIANCE AND AUTHORIZATION OF ENTRY

I certify that I have read this application and state that the above information is correct. I agree to comply with all city and county ordinances and state laws relating to building construction, and hereby authorize representatives of the City of Redlands to enter upon the above-mentioned property for inspection purposes.

Signature of Applicant or Agent _____ Date _____

FINAL INSPECTION

PLANS EXAMINER	APPROVE DATE
BLDG. INSPECTOR	FINAL DATE

I DO HEREBY AGREE that all work in connection with this Building and Safety Department Permit shall comply with all the laws and requirements of the City of Redlands, hereinafter called "City", and I hereby certify that in performance of said work, I shall not violate any law of the State of California, including provisions for Workers' Compensation Insurance, licenses and other regulations of the State. I agree to hold the City harmless from any and all liability for personal injury and property damage caused by any work done by me, my employees, agents or representatives on the premises. I agree that this permit shall not make the City subject to any claim for liability arising from any work done thereunder, and I agree to pay the amount of such claim against the City.

X *[Signature]*
 OWNER

CONTRACTOR

BUILDING DEPT

DIVISION OF INDUSTRIAL SAFETY PERMIT CERTIFICATION

- I hereby certify that no excavation five (5) or more feet in depth into which a person is required to descend, will be made in connection with work authorized with this permit, and that no building structure, scaffolding, falsework, or demolition or dismantling thereof, will be more than thirty-six (36) feet high. (Chap. 3.2. Grp. 2. Art 2, Section 341, Title 8, C.A.C.)
- As owner-builder, I will not employ anyone to do work which would require a permit from Division of Industrial Safety, as noted above, unless such person has a permit to do such work from the division.
- Division of Industrial Safety Permit No. _____



BUILDING PERMITS ARE SUBJECT TO EXPIRATION IF WORK IS NOT COMMENCED WITHIN 180 DAYS AFTER DATE OF ISSUANCE OR IF WORK IS SUSPENDED FOR 180 DAYS.

ASSESSOR'S PARCEL NUMBER _____

USE OF PERMIT PLAN CK FOR MECHANICAL ROOM
 /PATIO/POOLS

PERMIT NO. RD*29914*BPC*

01.419 BUILDING PLAN 1,263.94

*** TOTAL PERMIT FEE ** \$1,263.94

PRESENT TO TREASURER'S OFFICE FOR VALIDATION
 NOT A PERMIT UNLESS VALIDATED.

OWNER SHALL BE RESPONSIBLE FOR THE LEGAL AND ACTUAL PHYSICAL SETBACKS FROM PROPERTY LINE AS REQUIRED BY ORDINANCE OF THE CITY OF REDLANDS.

NICK J. ANDERSON DAH 06/19/95
 CHIEF BUILDING OFFICIAL BY: DATE

NO.	OPERATION	DATE	INSPECTOR
-----	-----------	------	-----------

BUILDING APPROVALS

1	Set Backs		
2	Spec. Inspection		
3	Ftgs & Forms		
3A	Slab Grade		
4	Steel		
5	Grout Blocks		
6	Bond Beams		
7	Roof Deck		
8	Framing		
8A	Insulation Walls		
9	Vents		
10	Gar. Firewall		
11	Fireplace PL <input type="checkbox"/>		
11A	Fireplace TO <input type="checkbox"/>		
12	Ext. Lath		
13	Int. Lath		
13A	Drywall		
14	Insul. Ceiling (Batts)		
14A	Insul. Ceiling (Blown)		
15	Ext. Grading		
16	Pool Pregunite		
17	Pool Fence Gate		
18	Mobile Home Set-up		
19	OCC Insp.		
20	FINAL		

PLUMBING APPROVALS

21	Grd. Plumbing		
22	Water Piping		
23	Rough Plumbing		
24	Vents		
25	Sewage Disp.		
26	Sewer		
27	Water Heater		
28	Water Softener		
29	Water Service		
30	Gas Test		
31	Solar		
32	FINAL		

ELECTRICAL APPROVALS

33	Power Pole		
34	Conduit		
34A	Service Entr.		
34B	Wiring		
35	Grounding Wire		
36	Bonding		
37	Fixtures		
38	Service		
39	Sign		
40	FINAL		

MECHANICAL APPROVALS

41	Ventilation System		
42	Plenums & Ducts		
43	Furnace Compartment		
44	Inlets-Outlets		
45	Combustion Air		
46	Compressor		
47	Appliance Clear.		
48	Fire Damper		
49	Smoke Deten. Device		
50	Commercial Hood		
51	FINAL		
52	PERMIT FINAL		
53	APP/CORR		

SEWAGE SYSTEM SIZE & LOCATION

Tank Pit Leach Line

REAR OF PROPERTY LINE

P/L

STREET NAME _____

ADDITIONAL INFORMATION

CITY OF REDLANDS
Building and Safety Department Permit

PERMIT NO. **RD*30675*BEP***

NOTE: THIS FORMAT IS AS REQUIRED AND PRESCRIBED BY STATE LAW

OWNER-BUILDER DECLARATION

I hereby affirm under penalty of perjury that I am exempt from the Contractors License Law for the following reason (Sec. 7031.5, Business and Professions Code: Any city or county which requires a permit to construct, alter, improve, demolish, or repair any structure, prior to its issuance, also requires the applicant for such permit to file a signed statement that he or she is licensed pursuant to the provisions of the Contractors License Law (Chapter 9 (commencing with Section 7000) of Division 3 of the Business and Professions Code) or that he or she is exempt therefrom and the basis for the alleged exemption. Any violation of Section 7031.5 by any applicant for a permit subjects the applicant to a civil penalty of not more than five hundred dollars (\$500).):

I, as owner of the property, or my employees with wages as their sole compensation, will do the work, and the structure is not intended or offered for sale (Sec. 7044, Business and Professions Code: The Contractors License Law does not apply to an owner of property who builds or improves thereon, and who does such work himself or herself or through his or her own employees, provided that such improvements are not intended or offered for sale. If, however, the building or improvement is sold within one year of completion, the owner-builder will have the burden of proving that he or she did not build or improve for the purpose of sale).

I, as owner of the property, am exclusively contracting with licensed contractors to construct the project (Sec. 7044, Business and Professions Code: The Contractors License Law does not apply to an owner of property who builds or improves thereon, and who contracts for such projects with a contractor(s) licensed pursuant to the Contractors License Law.).

I am exempt under Sec. _____, B. & P.C. for this reason _____

Date _____ Owner _____

WILL THE APPLICANT OR FUTURE BUILDING OCCUPANT HANDLE A HAZARDOUS MATERIAL OR A MIXTURE CONTAINING A HAZARDOUS MATERIAL EQUAL OR GREATER THAN THE AMOUNTS SPECIFIED ON THE HAZARDOUS MATERIALS GUIDE? YES NO

WILL THE PROPOSED BUILDING BE WITHIN 1000 FEET OF THE OUTER BOUNDARY OF A SCHOOL? YES NO

IF "YES" TO ANY OF THE ABOVE, YOU MUST OBTAIN PROPER PERMITS FROM SOUTH COAST AIR QUALITY MANAGEMENT. IF AIR PERMITS ARE NOT REQUIRED, PROVIDE A WRITTEN STATEMENT FROM AIR QUALITY AGENCY.

IF "YES" TO ANY OF THE ABOVE CONTACT: SAN BERNARDINO COUNTY, DEPARTMENT OF ENVIRONMENTAL HEALTH SERVICES, 385 N. ARROWHEAD - FIRST-FLOOR PUBLIC COUNTER, SAN BERNARDINO CA 92415-0160 - (909) 387-3044

OWNER OR AUTHORIZED AGENT *Ted Wern*

DIVISION OF INDUSTRIAL SAFETY PERMIT CERTIFICATION

I hereby certify that no excavation five (5) or more feet in depth into which a person is required to descend, will be made in connection with work authorized with this permit, and that no building structure, scaffolding, falsework, or demolition or dismantling thereof, will be more than thirty-six (36) feet high. (Chap. 3.2, Grp. 2, Art 2, Section 341, Title 8, C.A.C.)

As owner-builder, I will not employ anyone to do work which would require a permit from Division of Industrial Safety, as noted above, unless such person has a permit to do such work from the division.

Division of Industrial Safety Permit No. _____



BUILDING PERMITS ARE SUBJECT TO EXPIRATION IF WORK IS NOT COMMENCED WITHIN 180 DAYS AFTER DATE OF ISSUANCE OR IF WORK IS SUSPENDED FOR 180 DAYS.

JOB SITE ADDRESS / SPACE 1100 N CALIFORNIA ST		
Owner/Applicant JOHN BRASWELL,		
Mailing Address 13642 SECOND ST}}		
City YUCAIPA	Zip 92399	Tel 795-7677
Contractor/Applicant POWER PLUS! TEMPORARY UTILITY SERVICE		
Address 1372 POWER AVENUE		
City TUSTIN	Zip 92680	Tel
State Lic. & Classif. 523596		City Lic. #
Arch. Engr. Designer		
Address		Tel
City	Zip	State Lic. #

ASSESSOR'S PARCEL NUMBER
USE OF PERMIT TEMP POWER FOR WATER WELL

LICENSED CONTRACTORS DECLARATION

I hereby affirm under penalty of perjury that I am licensed under the provisions of Chapter 9 (commencing with Section 7000) of the Division 3 of the Business and Professions Code, and my license is in full force and effect.

License Class _____ Lic. No. _____
 Date 10/31/95 Contractor *Ted Wern*

WORKERS' COMPENSATION DECLARATION

I hereby affirm under penalty of perjury one of the following declarations:

I have and will maintain a certificate of consent to self-insure for workers' compensation, as provided for by Section 3700 of the Labor Code, for the performance of the work for which this permit is issued.

I have and will maintain workers' compensation insurance, as required by Section 3700 of the Labor Code, for the performance of the work for which this permit is issued. My workers' compensation insurance carrier and policy number are:

Carrier STATE FUND
 Policy Number 306-94-2504

**CERTIFICATE OF EXEMPTION FORM
 WORKERS' COMPENSATION INSURANCE**

(This Section need not be completed if the permit is for one hundred dollars (\$ 100) or less).

I certify that in the performance of the work for which this permit is issued, I shall not employ any person in any manner so as to become subject to the workers' compensation laws of California, and agree that if I should become subject to the workers' compensation provisions of Section 3700 of the Labor Code, I shall forthwith comply with those provisions.

Date: _____ Applicant: _____

NOTICE TO APPLICANT: If, after making this Certificate of Exemption, you should become subject to the Workers' Compensation provisions of the Labor Code, you must forthwith comply with such provisions or this permit shall be deemed revoked.

WARNING: FAILURE TO SECURE WORKERS' COMPENSATION COVERAGE IS UNLAWFUL, AND SHALL SUBJECT AN EMPLOYER TO CRIMINAL PENALTIES AND CIVIL FINES UP TO ONE HUNDRED THOUSAND DOLLARS (\$100,000), IN ADDITION TO THE COST OF COMPENSATION, DAMAGES AS PROVIDED FOR IN SECTION 3706 OF THE LABOR CODE, INTEREST, AND ATTORNEY'S FEES.

CONSTRUCTION LENDING AGENCY

I hereby affirm under penalty of perjury that there is a construction lending agency for the performance of the work for which this permit is issued (Sec. 3097, Civ. C.).

Lender's Name _____

Lender's Address _____

Signature of Applicant or Agent _____

CERTIFICATE OF COMPLIANCE AND AUTHORIZATION OF ENTRY

I certify that I have read this application and state that the above information is correct. I agree to comply with all city and county ordinances and state laws relating to building construction, and hereby authorize representatives of the City of Redlands to enter upon the above-mentioned property for inspection purposes.

Ted Wern 10/31/95
 Signature of Applicant or Agent Date

FINAL INSPECTION

PLANS EXAMINER	APPROVE DATE
BLDG. INSPECTOR	FINAL DATE

I DO HEREBY AGREE that all work in connection with this Building and Safety Department Permit shall comply with all the laws and requirements of the City of Redlands, hereinafter called "City", and I hereby certify that in performance of said work, I shall not violate any law of the State of California, including provisions for Workers' Compensation Insurance, licenses and other regulations of the State. I agree to hold the City harmless from any and all liability for personal injury and property damage caused by any work done by me, my employees, agents or representatives on the premises. I agree that this permit shall not make the City subject to any claim for liability arising from any work done thereunder and I agree to pay the amount of such claim against the City.

X OWNER

Ted Wern
 CONTRACTOR

BUILDING DEPT

PERMIT NO. **RD*30675*BEP***

01.421 ELECTRICAL INS 30.00

*** TOTAL PERMIT FEE ** **\$30.00**

**PRESENT TO TREASURER'S OFFICE FOR VALIDATION
 NOT A PERMIT UNLESS VALIDATED.**

OWNER SHALL BE RESPONSIBLE FOR THE LEGAL AND ACTUAL PHYSICAL SETBACKS FROM PROPERTY LINE AS REQUIRED BY ORDINANCE OF THE CITY OF REDLANDS.

NICK J. ANDERSON **DAH** **10/31/95**
 CHIEF BUILDING OFFICIAL BY: DATE

NO.	OPERATION	DATE	INSPECTOR
BUILDING APPROVALS			
1	Set Backs		
2	Spec. Inspection		
3	Figs & Forms		
3 A	Slab Grade		
4	Steel		
5	Grout Blocks		
6	Bond Beams		
7	Roof Deck		
8	Framing		
8 A	Insulation Walls		
9	Vents		
10	Gar. Firewall		
11	Fireplace PL <input type="checkbox"/>		
11 A	Fireplace TO <input type="checkbox"/>		
12	Ext. Lath		
13	Int. Lath		
13 A	Drywall		
14	Insul. Ceiling (Batts)		
14 A	Insl. Ceiling (Blown)		
15	Ext. Grading		
16	Pool Pregunite		
17	Pool Fence Gate		
18	Mobile Home Set-up		
19	OCC Insp.		
20	FINAL		

ADDITIONAL INFORMATION

PLUMBING APPROVALS			
21	Grd. Plumbing		
22	Water Piping		
23	Rough Plumbing		
24	Vents		
25	Sewage Disp.		
26	Sewer		
27	Water Heater		
28	Water Softener		
29	Water Service		
30	Gas Test		
31	Solar		
32	FINAL		


ELECTRICAL APPROVALS			
33	Power Pole	11-95	ES
34	Conduit		
34 A	Service Entr.		
34 B	Wiring		
35	Grounding Wire		
36	Bonding		
37	Fixtures		
38	Service		
39	Sign		
40	FINAL		

MECHANICAL APPROVALS			
41	Ventilation System		
42	Plenums & Ducts		
43	Furnace Compartment		
44	Inlets-Outlets		
45	Combustion Air		
46	Compressor		
47	Appliance Clear		
48	Fire Damper		
49	Smoke Deten. Device		
50	Commercial Hood		
51	FINAL		
52	PERMIT FINAL	11-95	ES
53	APP/CORR		

SEWAGE SYSTEM SIZE & LOCATION

Tank Pit Leach Line

REAR OF PROPERTY LINE



P/L

STREET NAME _____

CITY OF REDLANDS
Building and Safety Department Permit

PERMIT NO. **RD*30628*BGP***

NOTE: THIS FORMAT IS AS REQUIRED AND PRESCRIBED BY STATE LAW

OWNER-BUILDER DECLARATION

I hereby affirm under penalty of perjury that I am exempt from the Contractors License Law for the following reason (Sec. 7031.5, Business and Professions Code: Any city or county which requires a permit to construct, alter, improve, demolish, or repair any structure, prior to its issuance, also requires the applicant for such permit to file a signed statement that he or she is licensed pursuant to the provisions of the Contractors License Law (Chapter 9 (commencing with Section 7000) of Division 3 of the Business and Professions Code) or that he or she is exempt therefrom and the basis for the alleged exemption. Any violation of Section 7031.5 by any applicant for a permit subjects the applicant to a civil penalty of not more than five hundred dollars (\$500).):

I, as owner of the property, or my employees with wages as their sole compensation, will do the work, and the structure is not intended or offered for sale (Sec. 7044, Business and Professions Code: The Contractors License Law does not apply to an owner of property who builds or improves thereon, and who does such work himself or herself or through his or her own employees, provided that such improvements are not intended or offered for sale. If, however, the building or improvement is sold within one year of completion, the owner-builder will have the burden of proving that he or she did not build or improve for the purpose of sale.)

I, as owner of the property, am exclusively contracting with licensed contractors to construct the project (Sec. 7044, Business and Professions Code: The Contractors License Law does not apply to an owner of property who builds or improves thereon, and who contracts for such projects with a contractor(s) licensed pursuant to the Contractors License Law.)

I am exempt under Sec. _____, B. & P.C. for this reason _____

Date 8/20/95 Owner [Signature]

WILL THE APPLICANT OR FUTURE BUILDING OCCUPANT HANDLE A HAZARDOUS MATERIAL OR A MIXTURE CONTAINING A HAZARDOUS MATERIAL EQUAL OR GREATER THAN THE AMOUNTS SPECIFIED ON THE HAZARDOUS MATERIALS GUIDE? YES NO

WILL THE PROPOSED BUILDING BE WITHIN 1000 FEET OF THE OUTER BOUNDARY OF A SCHOOL? YES NO

IF "YES" TO ANY OF THE ABOVE, YOU MUST OBTAIN PROPER PERMITS FROM SOUTH COAST AIR QUALITY MANAGEMENT. IF AIR PERMITS ARE NOT REQUIRED, PROVIDE A WRITTEN STATEMENT FROM AIR QUALITY AGENCY.

IF "YES" TO ANY OF THE ABOVE CONTACT: SAN BERNARDINO COUNTY, DEPARTMENT OF ENVIRONMENTAL HEALTH SERVICES, 385 N. ARROWHEAD - FIRST FLOOR PUBLIC COUNTER, SAN BERNARDINO CA #2415-0160 - (909) 387-3044

OWNER OR AUTHORIZED AGENT [Signature]

DIVISION OF INDUSTRIAL SAFETY PERMIT CERTIFICATION

I hereby certify that no excavation five (5) or more feet in depth into which a person is required to descend, will be made in connection with work authorized with this permit, and that no building structure, scaffolding, falsework, or demolition or dismantling thereof, will be more than thirty-six (36) feet high. (Chap. 3.2. Grp. 2. Art 2, Section 341, Title 8, C.A.C.)

As owner-builder, I will not employ anyone to do work which would require a permit from Division of Industrial Safety, as noted above, unless such person has a permit to do such work from the division.

Division of Industrial Safety Permit No. _____



BUILDING PERMITS ARE SUBJECT TO EXPIRATION IF WORK IS NOT COMMENCED WITHIN 180 DAYS AFTER DATE OF ISSUANCE OR IF WORK IS SUSPENDED FOR 180 DAYS.

JOB-SITE ADDRESS / SPACE 1104 CALIFORNIA ST		
Owner/Applicant ALADDIN ENTERTAINMENT,		
Mailing Address 13642 SECOND ST //		
City YUCAIPA	Zip 92399	Tel. 795-7577
Contractor/Applicant		
Address		
City	Zip	Tel.
State Lic. & Classif.		City Lic. #
Arch. Engr. Designer		
Address		Tel.
City	Zip	State Lic. #

ASSESSOR'S PARCEL NUMBER
USE OF PERMIT GRADING, PAVING, STORM DRAINS, RETAINING WALL, C&G

LICENSED CONTRACTORS DECLARATION

I hereby affirm under penalty of perjury that I am licensed under the provisions of Chapter 9 (commencing with Section 7000) of the Division 3 of the Business and Professions Code, and my license is in full force and effect.

License Class _____ Lic. No. _____

Date _____ Contractor _____

WORKERS' COMPENSATION DECLARATION

I hereby affirm under penalty of perjury one of the following declarations:

I have and will maintain a certificate of consent to self-insure for workers' compensation, as provided for by Section 3700 of the Labor Code, for the performance of the work for which this permit is issued.

I have and will maintain workers' compensation insurance, as required by Section 3700 of the Labor Code, for the performance of the work for which this permit is issued. My workers' compensation insurance carrier and policy number are:

Carrier _____

Policy Number _____

CERTIFICATE OF EXEMPTION FORM - WORKERS' COMPENSATION INSURANCE

(This Section need not be completed if the permit is for one hundred dollars (\$100) or less).

I certify that in the performance of the work for which this permit is issued, I shall not employ any person in any manner so as to become subject to the workers' compensation laws of California, and agree that if I should become subject to the workers' compensation provisions of Section 3700 of the Labor Code, I shall forthwith comply with those provisions.

Date: _____ Applicant: _____

NOTICE TO APPLICANT: If, after making this Certificate of Exemption, you should become subject to the Workers' Compensation provisions of the Labor Code, you must forthwith comply with such provisions or this permit shall be deemed revoked.

WARNING: FAILURE TO SECURE WORKERS' COMPENSATION COVERAGE IS UNLAWFUL, AND SHALL SUBJECT AN EMPLOYER TO CRIMINAL PENALTIES AND CIVIL FINES UP TO ONE HUNDRED THOUSAND DOLLARS (\$100,000), IN ADDITION TO THE COST OF COMPENSATION, DAMAGES AS PROVIDED FOR IN SECTION 3706 OF THE LABOR CODE, INTEREST, AND ATTORNEY'S FEES.

CONSTRUCTION LENDING AGENCY

I hereby affirm under penalty of perjury that there is a construction lending agency for the performance of the work for which this permit is issued (Sec. 3097, Civ. C.).

Lender's Name _____

Lender's Address _____

Signature of Applicant or Agent _____

CERTIFICATE OF COMPLIANCE AND AUTHORIZATION OF ENTRY

I certify that I have read this application and state that the above information is correct. I agree to comply with all city and county ordinances and state laws relating to building construction, and hereby authorize representatives of the City of Redlands to enter upon the above-mentioned property for inspection purposes.

Signature of Applicant or Agent [Signature] Date 8/20/95

FINAL INSPECTION

PLANS EXAMINER	APPROVE DATE
BLDG. INSPECTOR	FINAL DATE

I DO HEREBY AGREE that all work in connection with this Building and Safety Department Permit shall comply with all the laws and requirements of the City of Redlands, hereinafter called "City", and I hereby certify that in performance of said work, I shall not violate any law of the State of California, including provisions for Workers' Compensation Insurance, licenses and other regulations of the State. I agree to hold the City harmless from any and all liability for personal injury and property damage caused by any work done by me, my employees, agents or representatives on the premises. I agree that this permit shall not make the City subject to any claim for liability arising from any work done thereunder and I agree to pay the amount of such claim against the City.

X [Signature] OWNER [Signature] CONTRACTOR

BUILDING DEPT

PERMIT NO. **RD*30628*BGP***

01.419 BUILDING PLAN	741.01
01.420 BUILDING PERMI	1,140.00
01.401 PLAN CHECK MIC	126.00
01.423 GRADING & PAVI	441.00

*** TOTAL PERMIT FEE ** \$2,448.01

**PRESENT TO TREASURER'S OFFICE FOR VALIDATION
 NOT A PERMIT UNLESS VALIDATED.**

OWNER SHALL BE RESPONSIBLE FOR THE LEGAL AND ACTUAL PHYSICAL SETBACKS FROM PROPERTY LINE AS REQUIRED BY ORDINANCE OF THE CITY OF REDLANDS.

NICK J. ANDERSON DAH 11/08/95
 CHIEF BUILDING OFFICIAL BY: DATE

NO.	OPERATION	DATE	INSPECTOR
-----	-----------	------	-----------

BUILDING APPROVALS

1	Set Backs		
2	Spec. Inspection		
3	Ftgs & Forms		
3 A	Slab Grade		
4	Steel		
5	Grout Blocks		
6	Bond Beams		
7	Roof Deck		
8	Framing		
8 A	Insulation Walls		
9	Vents		
10	Gar. Firewall		
11	Fireplace PL <input type="checkbox"/>		
11 A	Fireplace TO <input type="checkbox"/>		
12	Ext. Lath		
13	Int. Lath		
13 A	Drywall		
14	Insul. Ceiling (Batts)		
14 A	Insul. Ceiling (Blown)		
15	Ext. Grading		
16	Pool Pregunite		
17	Pool Fence Gate		
18	Mobile Home Set-up		
19	OCC Insp.		
20	FINAL		

ADDITIONAL INFORMATION

* RET. WALL FTGS / LOGO 11A TO RIVER WEST PL 12-28-95
 * RET. WALL FTGS WEST PL FROM SQ. PL TO BULD. 'B'
 * B-B WEST P/L WALL SS 12-28-95
 * 6" SITE SEWER FROM "A" + "B" UP TO "C" BULD 1-11-96
 * RET. WALL FTGS AT FLOW RIDER 3-18-96
 * B-B FLOW RIDER WALL 3-22-96 SS
 * FTGS NO. P/4 4-10-96 SS
 * (19) LIGHT STAND. FTGS 5-10-96 SS
 * (5) LIGHT STAND. 5-20-96

PLUMBING APPROVALS

21	Grd. Plumbing		
22	Water Piping		
23	Rough Plumbing		
24	Vents		
25	Sewage Disp.		
26	Sewer		
27	Water Heater		
28	Water Softener		
29	Water Service		
30	Gas Test		
31	Solar		
32	FINAL		

ELECTRICAL APPROVALS

33	Power Pole		
34	Conduit		
34 A	Service Entr.		
34 B	Wiring		
35	Grounding Wire		
36	Bonding		
37	Fixtures		
38	Service		
39	Sign		
40	FINAL		


MECHANICAL APPROVALS

41	Ventilation System		
42	Plenums & Ducts		
43	Furnace Compartment		
44	Inlets-Outlets		
45	Combustion Air		
46	Compressor		
47	Appliance Clear		
48	Fire Damper		
49	Smoke Deten. Device		
50	Commercial Hood		
51	FINAL		
52	PERMIT FINAL		
53	APP/CORR		

SEWAGE SYSTEM SIZE & LOCATION

Tank Pit Leach Line

REAR OF PROPERTY LINE



P/L

STREET NAME _____

CITY OF REDLANDS
Building and Safety Department Permit

PERMIT NO.

RD*30766*BCP*

NOTE: THIS FORMAT IS AS REQUIRED AND PRESCRIBED BY STATE LAW

OWNER-BUILDER DECLARATION

I hereby affirm under penalty of perjury that I am exempt from the Contractors License Law for the following reason (Sec. 7031.5, Business and Professions Code: Any city or county which requires a permit to construct, alter, improve, demolish, or repair any structure, prior to its issuance, also requires the applicant for such permit to file a signed statement that he or she is licensed pursuant to the provisions of the Contractors License Law (Chapter 9 (commencing with Section 7000) of Division 3 of the Business and Professions Code) or that he or she is exempt therefrom and the basis for the alleged exemption. Any violation of Section 7031.5 by any applicant for a permit subjects the applicant to a civil penalty of not more than five hundred dollars (\$500).):

I, as owner of the property, or my employees with wages as their sole compensation, will do the work, and the structure is not intended or offered for sale (Sec. 7044, Business and Professions Code: The Contractors License Law does not apply to an owner of property who builds or improves thereon, and who does such work himself or herself or through his or her own employees, provided that such improvements are not intended or offered for sale. If, however, the building or improvement is sold within one year of completion, the owner-builder will have the burden of proving that he or she did not build or improve for the purpose of sale.)

I, as owner of the property, am exclusively contracting with licensed contractors to construct the project (Sec. 7044, Business and Professions Code: The Contractors License Law does not apply to an owner of property who builds or improves thereon, and who contracts for such projects with a contractor(s) licensed pursuant to the Contractors License Law.)

I am exempt under Sec. _____, B. & P.C. for this reason _____

Date 12-5-95 Owner [Signature]

WILL THE APPLICANT OR FUTURE BUILDING OCCUPANT HANDLE A HAZARDOUS MATERIAL OR A MIXTURE CONTAINING A HAZARDOUS MATERIAL EQUAL OR GREATER THAN THE AMOUNTS SPECIFIED ON THE HAZARDOUS MATERIALS GUIDE? YES NO

WILL THE PROPOSED BUILDING BE WITHIN 1000 FEET OF THE OUTER BOUNDARY OF A SCHOOL? YES NO

IF "YES" TO ANY OF THE ABOVE, YOU MUST OBTAIN PROPER PERMITS FROM SOUTH COAST AIR QUALITY MANAGEMENT. IF AIR PERMITS ARE NOT REQUIRED, PROVIDE A WRITTEN STATEMENT FROM AIR QUALITY AGENCY.

IF "YES" TO ANY OF THE ABOVE CONTACT: SAN BERNARDINO COUNTY, DEPARTMENT OF ENVIRONMENTAL HEALTH SERVICES, 385 N. ARROWHEAD - FIRST FLOOR PUBLIC COUNTER, SAN BERNARDINO CA 92415-0160 - (909) 387-3044

OWNER OR AUTHORIZED AGENT [Signature]

DIVISION OF INDUSTRIAL SAFETY PERMIT CERTIFICATION

I hereby certify that no excavation five (5) or more feet in depth into which a person is required to descend, will be made in connection with work authorized with this permit, and that no building structure, scaffolding, falsework, or demolition or dismantling thereof, will be more than thirty-six (36) feet high. (Chap. 3.2. Grp. 2. Art 2, Section 341, Title 8, C.A.C.)

As owner-builder, I will not employ anyone to do work which would require a permit from Division of Industrial Safety, as noted above, unless such person has a permit to do such work from the division.

Division of Industrial Safety Permit No. _____



BUILDING PERMITS ARE SUBJECT TO EXPIRATION IF WORK IS NOT COMMENCED WITHIN 180 DAYS AFTER DATE OF ISSUANCE OR IF WORK IS SUSPENDED FOR 180 DAYS.

JOB SITE ADDRESS / SPACE		
1100 CALIFORNIA ST		
Owner/Applicant		
ALADDIN ENTERTAINMENT		
Mailing Address		
12542 SECOND ST 11		
City	Zip	Tel.
VICATA	92309	796-7577
Contractor/Applicant		
Address		
City	Zip	Tel.
State Lic. & Classif.	City Lic. #	
Arch. Engr. Designer		
Address		Tel.
City	Zip	State Lic. #

ASSESSOR'S PARCEL NUMBER

USE OF PERMIT

FOUNDATION ONLY FOR BUILDING

"A" - UNDERGROUND TLEC/PLUMB

LICENSED CONTRACTORS DECLARATION

I hereby affirm under penalty of perjury that I am licensed under the provisions of Chapter 9 (commencing with Section 7000) of the Division 3 of the Business and Professions Code, and my license is in full force and effect.

License Class _____ Lic. No. _____

Date _____ Contractor _____

WORKERS' COMPENSATION DECLARATION

I hereby affirm under penalty of perjury one of the following declarations:

I have and will maintain a certificate of consent to self-insure for workers' compensation, as provided for by Section 3700 of the Labor Code, for the performance of the work for which this permit is issued.

I have and will maintain workers' compensation insurance, as required by Section 3700 of the Labor Code, for the performance of the work for which this permit is issued. My workers' compensation insurance carrier and policy number are:

Carrier _____

Policy Number _____

CERTIFICATE OF EXEMPTION FORM WORKERS' COMPENSATION INSURANCE

(This Section need not be completed if the permit is for one hundred dollars (\$100) or less).

I certify that in the performance of the work for which this permit is issued, I shall not employ any person in any manner so as to become subject to the workers' compensation laws of California, and agree that if I should become subject to the workers' compensation provisions of Section 3700 of the Labor Code, I shall forthwith comply with those provisions.

Date: _____ Applicant: _____

NOTICE TO APPLICANT: If, after making this Certificate of Exemption, you should become subject to the Workers' Compensation provisions of the Labor Code, you must forthwith comply with such provisions or this permit shall be deemed revoked.

WARNING: FAILURE TO SECURE WORKERS' COMPENSATION COVERAGE IS UNLAWFUL, AND SHALL SUBJECT AN EMPLOYER TO CRIMINAL PENALTIES AND CIVIL FINES UP TO ONE HUNDRED THOUSAND DOLLARS (\$100,000), IN ADDITION TO THE COST OF COMPENSATION, DAMAGES AS PROVIDED FOR IN SECTION 3706 OF THE LABOR CODE, INTEREST, AND ATTORNEY'S FEES.

CONSTRUCTION LENDING AGENCY

I hereby affirm under penalty of perjury that there is a construction lending agency for the performance of the work for which this permit is issued (Sec. 3097, Civ. C.).

Lender's Name _____

Lender's Address _____

Signature of Applicant or Agent _____

CERTIFICATE OF COMPLIANCE AND AUTHORIZATION OF ENTRY

I certify that I have read this application and state that the above information is correct. I agree to comply with all city and county ordinances and state laws relating to building construction, and hereby authorize representatives of the City of Redlands to enter upon the above-mentioned property for inspection purposes.

Signature of Applicant or Agent [Signature] Date 12-5-95

FINAL INSPECTION

PLANS EXAMINER	APPROVE DATE
BLDG. INSPECTOR	FINAL DATE

I DO HEREBY AGREE that all work in connection with this Building and Safety Department Permit shall comply with all the laws and requirements of the City of Redlands, hereinafter called "City", and I hereby certify that in performance of said work, I shall not violate any law of the State of California, including provisions for Workers' Compensation Insurance, licenses and other regulations of the State. I agree to hold the City harmless from any and all liability for personal injury and property damage caused by any work done by me, my employees, agents or representatives on the premises. I agree that this permit shall not make the City subject to any claim for liability arising from any work done thereunder and I agree to pay the amount of such claim against the City.

OWNER

CONTRACTOR

BUILDING DEPT

PERMIT NO. RD*30766*BCP*

01.414	STATE MAN GEN	1,346.60
37.657	OPEN SPACE AQU	942.62
24.633	PARK AQUISITIO	942.62
21.619	PARK CAPITAL I	1,886.24
01.424	HEAT. & AIR CO	1,084.78
01.422	PLUMBING INSPE	1,084.78
01.421	ELECTRICAL INS	1,122.28
01.415	SEISMIC ENERGY	2,164.66
81.1438	STRONG MOTION	343.50
01.420	BUILDING PERMIT	4,041.75
01.419	BUILDING PLAN	231.40

*** TOTAL PERMIT FEE ** \$15,180.13

PRESENT TO TREASURER'S OFFICE FOR VALIDATION
 NOT A PERMIT UNLESS VALIDATED.

OWNER SHALL BE RESPONSIBLE FOR THE LEGAL AND ACTUAL PHYSICAL SETBACKS FROM PROPERTY LINE AS REQUIRED BY ORDINANCE OF THE CITY OF REDLANDS.

NICK J. ANDERSON CHIEF BUILDING OFFICIAL BY: DAH 12/05/95 DATE

NO.	OPERATION	DATE	INSPECTOR
-----	-----------	------	-----------

BUILDING APPROVALS

1	Set Backs		
2	Spec. Inspection		
3	Figs & Forms	12-7-95	<i>[Signature]</i>
3 A	Slab Grade	12-22-95	<i>[Signature]</i>
4	Steel		
5	Grout Blocks		
6	Bond Beams		
7	Roof Deck		
8	Framing		
8 A	Insulation Walls		
9	Vents		
10	Gar. Firewall		
11	Fireplace PL <input type="checkbox"/>		
11 A	Fireplace TO <input type="checkbox"/>		
12	Ext. Lath		
13	Int. Lath		
13 A	Drywall		
14	Insul. Ceiling (Batts)		
14 A	Insul. Ceiling (Blown)		
15	Ext. Grading		
16	Pool Pregunite		
17	Pool Fence Gate		
18	Mobile Home Set-up		
19	OCC Insp.		
20	FINAL		

ADDITIONAL INFORMATION

** PARTIAL FRAME + ELEC.
4-8-96*

PLUMBING APPROVALS

21	Grd. Plumbing	<i>(PARTIAL) 12-7-95</i>	<i>[Signature]</i>
22	Water Piping		
23	Rough Plumbing		
24	Vents		
25	Sewage Disp.		
26	Sewer		
27	Water Heater		
28	Water Softener		
29	Water Service		
30	Gas Test		
31	Solar		
32	FINAL		

*12-20-95 GP COMPLETE
[Signature]*

ELECTRICAL APPROVALS

33	Power Pole		
34	Conduit		
34 A	Service Entr.		
34 B	Wiring		
35	Grounding Wire		
36	Bonding		
37	Fixtures		
38	Service		
39	Sign		
40	FINAL		

MECHANICAL APPROVALS

41	Ventilation System		
42	Plenums & Ducts		
43	Furnace Compartment		
44	Inlets-Outlets		
45	Combustion Air		
46	Compressor		
47	Appliance-Clear		
48	Fire Damper		
49	Smoke Deten. Device		
50	Commercial Hood		
51	FINAL		
52	PERMIT FINAL	1-29-96	<i>[Signature]</i>
53	APP/CORR		

SEWAGE SYSTEM SIZE & LOCATION

Tank Pit Leach Line

REAR OF PROPERTY LINE

P/L

STREET NAME _____

CITY OF REDLANDS
Building and Safety Department Permit

PERMIT NO. **RD*30843*BCP***

NOTE: THIS FORMAT IS AS REQUIRED AND PRESCRIBED BY STATE LAW

OWNER-BUILDER DECLARATION

I hereby affirm under penalty of perjury that I am exempt from the Contractors License Law for the following reason (Sec. 7031.5, Business and Professions Code: Any city or county which requires a permit to construct, alter, improve, demolish, or repair any structure, prior to its issuance, also requires the applicant for such permit to file a signed statement that he or she is licensed pursuant to the provisions of the Contractors License Law (Chapter 9 (commencing with Section 7000) of Division 3 of the Business and Professions Code) or that he or she is exempt therefrom and the basis for the alleged exemption. Any violation of Section 7031.5 by any applicant for a permit subjects the applicant to a civil penalty of not more than five hundred dollars (\$500).):

I, as owner of the property, or my employees with wages as their sole compensation, will do the work, and the structure is not intended or offered for sale (Sec. 7044, Business and Professions Code: The Contractors License Law does not apply to an owner of property who builds or improves thereon, and who does such work himself or herself or through his or her own employees, provided that such improvements are not intended or offered for sale. If, however, the building or improvement is sold within one year of completion, the owner-builder will have the burden of proving that he or she did not build or improve for the purpose of sale.)

I, as owner of the property, am exclusively contracting with licensed contractors to construct the project (Sec. 7044, Business and Professions Code: The Contractors License Law does not apply to an owner of property who builds or improves thereon, and who contracts for such projects with a contractor(s) licensed pursuant to the Contractors License Law.)

I am exempt under Sec. _____, B. & P.C. for this reason _____

Date 12-20-95 Owner [Signature]

WILL THE APPLICANT OR FUTURE BUILDING OCCUPANT HANDLE A HAZARDOUS MATERIAL OR A MIXTURE CONTAINING A HAZARDOUS MATERIAL EQUAL OR GREATER THAN THE AMOUNTS SPECIFIED ON THE HAZARDOUS MATERIALS GUIDE? YES NO

WILL THE PROPOSED BUILDING BE WITHIN 1000 FEET OF THE OUTER BOUNDARY OF A SCHOOL? YES NO

IF "YES" TO ANY OF THE ABOVE, YOU MUST OBTAIN PROPER PERMITS FROM SOUTH COAST AIR QUALITY MANAGEMENT. IF AIR PERMITS ARE NOT REQUIRED, PROVIDE A WRITTEN STATEMENT FROM AIR QUALITY AGENCY.

IF "YES" TO ANY OF THE ABOVE CONTACT: SAN BERNARDINO COUNTY, DEPARTMENT OF ENVIRONMENTAL HEALTH SERVICES, 385 N. ARROWHEAD - FIRST FLOOR PUBLIC COUNTER, SAN BERNARDINO CA 92415-0160 - (909) 387-3044

OWNER OR AUTHORIZED AGENT [Signature]

DIVISION OF INDUSTRIAL SAFETY PERMIT CERTIFICATION

I hereby certify that no excavation five (5) or more feet in depth into which a person is required to descend, will be made in connection with work authorized with this permit, and that no building structure, scaffolding, falsework, or demolition or dismantling thereof, will be more than thirty-six (36) feet high. (Chap. 3.2. Grp. 2. Art2, Section 341, Title 8, C.A.C.)

As owner-builder, I will not employ anyone to do work which would require a permit from Division of Industrial Safety, as noted above, unless such person has a permit to do such work from the division.

Division of Industrial Safety Permit No. _____



BUILDING PERMITS ARE SUBJECT TO EXPIRATION IF WORK IS NOT COMMENCED WITHIN 180 DAYS AFTER DATE OF ISSUANCE OR IF WORK IS SUSPENDED FOR 180 DAYS.

JOB SITE ADDRESS / SPACE		
1104 CALIFORNIA ST		
Owner/Applicant		
ALADDIN ENTERTAINMENT		
Mailing Address		
13642 SECOND ST 11		
City	Zip	Tel
VICATPA	92399	795-7577
Contractor/Applicant		
Address		
City	Zip	Tel
State Lic. & Classif.	City Lic. #	
Arch. Engr. Designer		
Address	Tel	
City	Zip	State Lic. #

ASSESSOR'S PARCEL NUMBER
USE OF PERMIT
BALANCE OF BUILDING A / MA
N COMPLEX

LICENSED CONTRACTORS DECLARATION

I hereby affirm under penalty of perjury that I am licensed under the provisions of Chapter 9 (commencing with Section 7000) of the Division 3 of the Business and Professions Code, and my license is in full force and effect.

License Class _____ Lic. No. _____

Date _____ Contractor _____

WORKERS' COMPENSATION DECLARATION

I hereby affirm under penalty of perjury one of the following declarations:

I have and will maintain a certificate of consent to self-insure for workers' compensation, as provided for by Section 3700 of the Labor Code, for the performance of the work for which this permit is issued.

I have and will maintain workers' compensation insurance, as required by Section 3700 of the Labor Code, for the performance of the work for which this permit is issued. My workers' compensation insurance carrier and policy number are:

Carrier _____
 Policy Number _____

CERTIFICATE OF EXEMPTION FROM WORKERS' COMPENSATION INSURANCE

(This Section need not be completed if the permit is for one hundred dollars (\$100) or less).

I certify that in the performance of the work for which this permit is issued, I shall not employ any person in any manner so as to become subject to the workers' compensation laws of California, and agree that if I should become subject to the workers' compensation provisions of Section 3700 of the Labor Code, I shall forthwith comply with those provisions.

Date: _____ Applicant: _____

NOTICE TO APPLICANT: If, after making this Certificate of Exemption, you should become subject to the Workers' Compensation provisions of the Labor Code, you must forthwith comply with such provisions or this permit shall be deemed revoked.

WARNING: FAILURE TO SECURE WORKERS' COMPENSATION COVERAGE IS UNLAWFUL, AND SHALL SUBJECT AN EMPLOYER TO CRIMINAL PENALTIES AND CIVIL FINES UP TO ONE HUNDRED THOUSAND DOLLARS (\$100,000), IN ADDITION TO THE COST OF COMPENSATION, DAMAGES AS PROVIDED FOR IN SECTION 3706 OF THE LABOR CODE, INTEREST, AND ATTORNEY'S FEES.

CONSTRUCTION LENDING AGENCY

I hereby affirm under penalty of perjury that there is a construction lending agency for the performance of the work for which this permit is issued (Sec. 3097, Civ. C.).

Lender's Name _____

Lender's Address _____

Signature of Applicant or Agent _____

CERTIFICATE OF COMPLIANCE AND AUTHORIZATION OF ENTRY

I certify that I have read this application and state that the above information is correct. I agree to comply with all city and county ordinances and state laws relating to building construction, and hereby authorize representatives of the City of Redlands to enter upon the above-mentioned property for inspection purposes.

Signature of Applicant or Agent [Signature] Date 12-20-95

FINAL INSPECTION

PLANS EXAMINER	APPROVE DATE
BLDG. INSPECTOR	FINAL DATE

I DO HEREBY AGREE that all work in connection with this Building and Safety Department Permit shall comply with all the laws and requirements of the City of Redlands, hereinafter called "City", and I hereby certify that in performance of said work, I shall not violate any law of the State of California, including provisions for Workers' Compensation Insurance, licensees and other regulations of the State. I agree to hold the City harmless from any and all liability for personal injury and property damage caused by any work done by me, my employees, agents or representatives on the premises. I agree that this permit shall not make the City subject to any claim for liability arising from any work done thereunder and I agree to pay the amount of such claim against the City.

X [Signature]
 OWNER

[Signature]
 CONTRACTOR

BUILDING DEPT

PERMIT NO. **RD*30843*BCP***

01.401	PLAN CHECK MIC	428.00
01.414	STATE MAN GEN	1,346.60
37.657	OPEN SPACE AQU	942.62
24.633	PARK AQUISITIO	942.62
24.619	PARK CAPITAL I	1,885.24
01.424	HEAT. & AIR CO	1,084.78
01.422	PLUMBING INSPE	1,096.78
01.421	ELECTRICAL INS	1,122.28
01.415	SEISMIC ENERGY	2,154.56
81.1438	STRONG MOTION	343.50
01.420	BUILDING PERMI	4,041.75
01.419	BUILDING PLAN	231.40

*** TOTAL PERMIT FEE ** \$15,620.13

PRESENT TO TREASURER'S OFFICE FOR VALIDATION
 NOT A PERMIT UNLESS VALIDATED.

OWNER SHALL BE RESPONSIBLE FOR THE LEGAL AND ACTUAL PHYSICAL SETBACKS FROM PROPERTY LINE AS REQUIRED BY ORDINANCE OF THE CITY OF REDLANDS.

NICK J. ANDERSON NJA 12/20/95
 CHIEF BUILDING OFFICIAL BY: DATE

NO.	OPERATION	DATE	INSPECTOR
BUILDING APPROVALS			
1	Set Backs		
2	Spec. Inspection		
3	Figs & Forms		
3A	Slab Grade		
4	Steel		
5	Grout Blocks		
6	Bond Beams		
7	Roof Deck	4-17-96	SS
8	Framing	4-18-96	SS
8A	Insulation Walls		
9	Vents		
10	Gar. Firewall		
11	Fireplace PL <input type="checkbox"/>		
11A	Fireplace TO <input type="checkbox"/>		
12	Ext. Lath		
13	Int. Lath		
13A	Drywall	5-6-96	SS
14	Insul. Ceiling (Batts)		
14A	Insul. Ceiling (Blown)		
15	Ext. Grading		
16	Pool Pregunite <i>FOURTHS</i>	4-18-96	SS
17	Pool Fence Gate		
18	Mobile Home Set-up		
19	OCC Insp.		
20	FINAL		

ADDITIONAL INFORMATION

* 1ST LIFT ON P.O.S. BOOTH
1-25-96

* 2ND LIFT ON P.O.S. 1-26-96
SS

* 4-8-96 PARTIAL
FRAME TEE. SS

* Bonding 4-18-96 SS

PLUMBING APPROVALS			
21	Grd. Plumbing		
22	Water Piping		
23	Rough Plumbing	5-3-96	SS
24	Vents		
25	Sewage Disp.		
26	Sewer		
27	Water Heater		
28	Water Softener		
29	Water Service		
30	Gas Test	10-5-96	SS
31	Solar		
32	FINAL		

* Rough PLUMB 1ST
FLR RESTROOMS
4-8-96 SS

* T-BAR/UPSTAIRS OFFICES,
DOWNSTAIRS OFFICES AND
MAIN FLOOR 5-6-96 SS

ELECTRICAL APPROVALS			
33	Power Pole		
34	Conduit	4-11-96	SS
34A	Service Entr.		
34B	Wiring		
35	Grounding Wire		
36	Bonding		
37	Fixtures <i>T-BAR</i>	5-31-96	SS
38	Service		
39	Sign		
40	FINAL		

* T-BAR 5-10-96 SS

MECHANICAL APPROVALS			
41	Ventilation System		
42	Plenums & Ducts	5-6-96	SS
43	Furnace Compartment		
44	Inlets-Outlets		
45	Combustion Air		
46	Compressor		
47	Appliance-Clear		
48	Fire Damper		
49	Smoke Deten. Device		
50	Commercial Hood		
51	FINAL		
52	PERMIT FINAL	3-5-98	SS
53	APP/CORR		

* DUCT
ASSEMBLIES 5-6-96 SS

* SHAFT 5-10-96 SS

SEWAGE SYSTEM SIZE & LOCATION

Tank Pit Leach Line

REAR OF PROPERTY LINE

P/L

STREET NAME _____

CITY OF REDLANDS
Building and Safety Department Permit

PERMIT NO.

RD*30844*BCP*

NOTE: THIS FORMAT IS AS REQUIRED AND PRESCRIBED BY STATE LAW

OWNER-BUILDER DECLARATION

I hereby affirm under penalty of perjury that I am exempt from the Contractors License Law for the following reason (Sec. 7031.5, Business and Professions Code: Any city or county which requires a permit to construct, alter, improve, demolish, or repair any structure, prior to its issuance, also requires the applicant for such permit to file a signed statement that he or she is licensed pursuant to the provisions of the Contractors License Law (Chapter 9 (commencing with Section 7000) of Division 3 of the Business and Professions Code) or that he or she is exempt therefrom and the basis for the alleged exemption. Any violation of Section 7031.5 by any applicant for a permit subjects the applicant to a civil penalty of not more than five hundred dollars (\$500).):

I, as owner of the property, or my employees with wages as their sole compensation, will do the work, and the structure is not intended or offered for sale (Sec. 7044, Business and Professions Code: The Contractors License Law does not apply to an owner of property who builds or improves thereon, and who does such work himself or herself or through his or her own employees, provided that such improvements are not intended or offered for sale. If, however, the building or improvement is sold within one year of completion, the owner-builder will have the burden of proving that he or she did not build or improve for the purpose of sale).

I, as owner of the property, am exclusively contracting with licensed contractors to construct the project (Sec. 7044, Business and Professions Code: The Contractors License Law does not apply to an owner of property who builds or improves thereon, and who contracts for such projects with a contractor(s) licensed pursuant to the Contractors License Law.).

I am exempt under Sec. _____, B: & P.C. for this reason _____

Date 12-20-95 Owner 12-20-95

WILL THE APPLICANT OR FUTURE BUILDING OCCUPANT HANDLE A HAZARDOUS MATERIAL OR A MIXTURE CONTAINING A HAZARDOUS MATERIAL EQUAL OR GREATER THAN THE AMOUNTS SPECIFIED ON THE HAZARDOUS MATERIALS GUIDE? YES NO

WILL THE PROPOSED BUILDING BE WITHIN 1000 FEET OF THE OUTER BOUNDARY OF A SCHOOL? YES NO

IF "YES" TO ANY OF THE ABOVE, YOU MUST OBTAIN PROPER PERMITS FROM SOUTH COAST AIR QUALITY MANAGEMENT. IF AIR PERMITS ARE NOT REQUIRED, PROVIDE A WRITTEN STATEMENT FROM AIR QUALITY AGENCY.

IF "YES" TO ANY OF THE ABOVE CONTACT: SAN BERNARDINO COUNTY, DEPARTMENT OF ENVIRONMENTAL HEALTH SERVICES, 385 N. ARROWHEAD - FIRST FLOOR PUBLIC COUNTER, SAN BERNARDINO CA 92415-0160 - (909) 387-3044

OWNER OR AUTHORIZED AGENT [Signature]

DIVISION OF INDUSTRIAL SAFETY PERMIT CERTIFICATION

I hereby certify that no excavation five (5) or more feet in depth into which a person is required to descend, will be made in connection with work authorized with this permit, and that no building structure, scaffolding, falsework, or demolition or dismantling thereof, will be more than thirty-six (36) feet high. (Chap. 3.2, Grp. 2, Art 2, Section 341, Title 8, C.A.C.)

As owner-builder, I will not employ anyone to do work which would require a permit from Division of Industrial Safety, as noted above, unless such person has a permit to do such work from the division.

Division of Industrial Safety Permit No. _____



BUILDING PERMITS ARE SUBJECT TO EXPIRATION IF WORK IS NOT COMMENCED WITHIN 180 DAYS AFTER DATE OF ISSUANCE OR IF WORK IS SUSPENDED FOR 180 DAYS.

JOB SITE ADDRESS/SPACE 1100 CALIFORNIA ST		
Owner/Applicant ALADDIN ENTERTAINMENT		
Mailing Address 13642 SECOND ST 11		
City VICALPA	Zip 92399	Tel. 795-7577
Contractor/Applicant		
Address		
City	Zip	Tel.
State Lic. & Classif.	City Lic. #	
Arch. Engr. Designer		
Address		Tel.
City	Zip	State Lic. #

ASSESSOR'S PARCEL NUMBER
USE OF PERMIT BUILDING R AND THEATRE AREA

LICENSED CONTRACTORS DECLARATION

I hereby affirm under penalty of perjury that I am licensed under the provisions of Chapter 9 (commencing with Section 7000) of the Division 3 of the Business and Professions Code, and my license is in full force and effect.

License Class _____ Lic. No. _____

Date _____ Contractor _____

WORKERS' COMPENSATION DECLARATION

I hereby affirm under penalty of perjury one of the following declarations:

I have and will maintain a certificate of consent to self-insure for workers' compensation, as provided for by Section 3700 of the Labor Code, for the performance of the work for which this permit is issued.

I have and will maintain workers' compensation insurance, as required by Section 3700 of the Labor Code, for the performance of the work for which this permit is issued. My workers' compensation insurance carrier and policy number are:

Carrier _____

Policy Number _____

CERTIFICATE OF EXEMPTION FORM WORKERS' COMPENSATION INSURANCE

(This Section need not be completed if the permit is for one hundred dollars (\$100) or less).

I certify that in the performance of the work for which this permit is issued, I shall not employ any person in any manner so as to become subject to the workers' compensation laws of California, and agree that if I should become subject to the workers' compensation provisions of Section 3700 of the Labor Code, I shall forthwith comply with those provisions.

Date: _____ Applicant: _____

NOTICE TO APPLICANT: If, after making this Certificate of Exemption, you should become subject to the Workers' Compensation provisions of the Labor Code, you must forthwith comply with such provisions or this permit shall be deemed revoked.

WARNING: FAILURE TO SECURE WORKERS' COMPENSATION COVERAGE IS UNLAWFUL, AND SHALL SUBJECT AN EMPLOYER TO CRIMINAL PENALTIES AND CIVIL FINES UP TO ONE HUNDRED THOUSAND DOLLARS (\$100,000), IN ADDITION TO THE COST OF COMPENSATION, DAMAGES AS PROVIDED FOR IN SECTION 3706 OF THE LABOR CODE, INTEREST, AND ATTORNEY'S FEES.

CONSTRUCTION LENDING AGENCY

I hereby affirm under penalty of perjury that there is a construction lending agency for the performance of the work for which this permit is issued (Sec. 3097, Civ. C.).

Lender's Name _____

Lender's Address _____

Signature of Applicant or Agent _____

CERTIFICATE OF COMPLIANCE AND AUTHORIZATION OF ENTRY

I certify that I have read this application and state that the above information is correct. I agree to comply with all city and county ordinances and state laws relating to building construction, and hereby authorize representatives of the City of Redlands to enter upon the above-mentioned property for inspection purposes.

Signature of Applicant or Agent [Signature] Date 12-20-95

FINAL INSPECTION

PLANS EXAMINER	APPROVE DATE
BLDG. INSPECTOR	FINAL DATE

I DO HEREBY AGREE that all work in connection with this Building and Safety Department Permit shall comply with all the laws and requirements of the City of Redlands, hereinafter called "City", and I hereby certify that in performance of said work, I shall not violate any law of the State of California, including provisions for Workers' Compensation Insurance, licenses and other regulations of the State. I agree to hold the City harmless from any and all liability for personal injury and property damage caused by any work done by me, my employees, agents or representatives on the premises. I agree that this permit shall not make the City subject to any claim for liability arising from any work done thereunder and I agree to pay the amount of such claim against the City.

X [Signature] OWNER

CONTRACTOR _____ BUILDING DEPT

PERMIT NO. RD*30844*BCP*

01.401	PLAN CHECK MIC	70.00
01.414	STATE MAN GEN	256.90
37.657	OPEN SPACE AQU	179.83
24.633	PARK AQUISITIO	179.83
24.619	PARK CAPITAL I	359.66
01.424	HEAT, & AIR CO	220.52
01.422	PLUMBING INSPE	232.52
01.421	ELECTRICAL INS	220.52
01.415	SEISMIC ENERGY	411.04
01.438	STRONG MOTION	41.66
01.420	BUILDING PERMI	982.50
01.419	BUILDING PLAN	597.68

*** TOTAL PERMIT FEE *** \$3,752.66

PRESENT TO TREASURER'S OFFICE FOR VALIDATION
 NOT A PERMIT UNLESS VALIDATED.

OWNER SHALL BE RESPONSIBLE FOR THE LEGAL AND ACTUAL PHYSICAL SETBACKS FROM PROPERTY LINE AS REQUIRED BY ORDINANCE OF THE CITY OF REDLANDS.

NICK J. ANDERSON NIA 12/20/95
 CHIEF BUILDING OFFICIAL BY: DATE

NO.	OPERATION	DATE	INSPECTOR
BUILDING APPROVALS			
1	Set Backs		
2	Spec. Inspection		
3	Ftgs & Forms <i>PARTIAL</i>	12-22-95	<i>SS</i>
3A	Slab Grade	1-8-96	<i>SS</i>
4	Steel <i>INTA-GRND 12' LIFT</i>	2-16-96	<i>SS</i>
5	Grout Blocks		
6	Bond Beams		
7	Roof Deck <i>*</i>	3-8-96	<i>SS</i>
8	Framing <i>*</i>		
8A	Insulation Walls		
9	Vents		
10	Gar. Firewall		
11	Fireplace PL <input type="checkbox"/>		
11A	Fireplace TO <input type="checkbox"/>		
12	Ext. Lath		
13	Int. Lath		
13A	Drywall		
14	Insul. Ceiling (Batts)		
14A	Insul. Ceiling (Blown)		
15	Ext. Grading		
16	Pool Pregunite		
17	Pool Fence Gate		
18	Mobile Home Set-up		
19	OCC Insp.		
20	FINAL		

ADDITIONAL INFORMATION

CN ON FTGS 12-22-95
 * REMAINDER OF 'B' BUILD
 FTGS OK SS 1-8-96
 * ISI LIFT THEATRE WALL
 1-29 SS
 * INST BEAMS TO PUTES
 UNDER SCHEDULING 2-27-96
 * HD'S AT CORNER
 BOXED COLUMNS 3-8-96 SS
 * PYRAMID ROOF WALL
 3-15-96 SS

PLUMBING APPROVALS			
21	Grd. Plumbing	12-30-95	<i>SS</i>
22	Water Piping		
23	Rough Plumbing		
24	Vents		
25	Sewage Disp.		
26	Sewer		
27	Water Heater		
28	Water Softener		
29	Water Service		
30	Gas Test	6-5-96	<i>SS</i>
31	Solar		
32	FINAL		

ELECTRICAL APPROVALS			
33	Power Pole		
34	Conduit		
34A	Service Entr.		
34B	Wiring	5-23-96	<i>SS</i>
35	Grounding Wire		
36	Bonding		
37	Fixtures		
38	Service		
39	Sign		
40	FINAL		

MECHANICAL APPROVALS			
41	Ventilation System		
42	Plenums & Ducts	5-23-96	<i>SS</i>
43	Furnace Compartment		
44	Inlets-Outlets		
45	Combustion Air		
46	Compressor		
47	Appliance Clear		
48	Fire Damper		
49	Smoke Deten. Device		
50	Commercial Hood		
51	FINAL		
52	PERMIT FINAL	3-5-98	<i>SS</i>
53	APP/CORR		

SEWAGE SYSTEM SIZE & LOCATION

Tank Pit Leach Line

REAR OF PROPERTY LINE

P/L

STREET NAME _____

CITY OF REDLANDS
Building and Safety Department Permit

PERMIT NO. RD*30845*BCP*

NOTE: THIS FORMAT IS AS REQUIRED AND PRESCRIBED BY STATE LAW

OWNER-BUILDER DECLARATION

I hereby affirm under penalty of perjury that I am exempt from the Contractors License Law for the following reason (Sec. 7031.5, Business and Professions Code: Any city or county which requires a permit to construct, alter, improve, demolish, or repair any structure, prior to its issuance, also requires the applicant for such permit to file a signed statement that he or she is licensed pursuant to the provisions of the Contractors License Law (Chapter 9 (commencing with Section 7000) of Division 3 of the Business and Professions Code) or that he or she is exempt therefrom and the basis for the alleged exemption. Any violation of Section 7031.5 by any applicant for a permit subjects the applicant to a civil penalty of not more than five hundred dollars (\$500).):

I, as owner of the property, or my employees with wages as their sole compensation, will do the work, and the structure is not intended or offered for sale (Sec. 7044, Business and Professions Code: The Contractors License Law does not apply to an owner of property who builds or improves thereon, and who does such work himself or herself or through his or her own employees, provided that such improvements are not intended or offered for sale. If, however, the building or improvement is sold within one year of completion, the owner-builder will have the burden of proving that he or she did not build or improve for the purpose of sale.):

I, as owner of the property, am exclusively contracting with licensed contractors to construct the project (Sec. 7044, Business and Professions Code: The Contractors License Law does not apply to an owner of property who builds or improves thereon, and who contracts for such projects with a contractor(s) licensed pursuant to the Contractors License Law.):

I am exempt under Sec. _____, B. & P.C. for this reason _____

Date 12-20-95 Owner Aladdin Entertainment

WILL THE APPLICANT OR FUTURE BUILDING OCCUPANT HANDLE A HAZARDOUS MATERIAL OR A MIXTURE CONTAINING A HAZARDOUS MATERIAL EQUAL OR GREATER THAN THE AMOUNTS SPECIFIED ON THE HAZARDOUS MATERIALS GUIDE? YES NO

WILL THE PROPOSED BUILDING BE WITHIN 1000 FEET OF THE OUTER BOUNDARY OF A SCHOOL? YES NO

IF "YES" TO ANY OF THE ABOVE, YOU MUST OBTAIN PROPER PERMITS FROM SOUTH COAST AIR QUALITY MANAGEMENT. IF AIR PERMITS ARE NOT REQUIRED, PROVIDE A WRITTEN STATEMENT FROM AIR QUALITY AGENCY.

IF "YES" TO ANY OF THE ABOVE CONTACT: SAN BERNARDINO COUNTY, DEPARTMENT OF ENVIRONMENTAL HEALTH SERVICES, 385 N. ARROWHEAD - FIRST FLOOR PUBLIC COUNTER, SAN BERNARDINO CA 92415-0160 - (909) 397-3044

OWNER OR AUTHORIZED AGENT [Signature]

DIVISION OF INDUSTRIAL SAFETY PERMIT CERTIFICATION

I hereby certify that no excavation five (5) or more feet in depth into which a person is required to descend, will be made in connection with work authorized with this permit, and that no building structure, scaffolding, falsework, or demolition or dismantling thereof, will be more than thirty-six (36) feet high. (Chap. 3.2. Grp. 2. Art 2, Section 341, Title 8, C.A.C.)

As owner-builder, I will not employ anyone to do work which would require a permit from Division of Industrial Safety, as noted above, unless such person has a permit to do such work from the division.

Division of Industrial Safety Permit No. _____



BUILDING PERMITS ARE SUBJECT TO EXPIRATION IF WORK IS NOT COMMENCED WITHIN 180 DAYS AFTER DATE OF ISSUANCE OR IF WORK IS SUSPENDED FOR 180 DAYS.

JOB SITE ADDRESS / SPACE /		
1100 CALIFORNIA ST		
Owner/Applicant		
ALADDIN ENTERTAINMENT		
Mailing Address		
13542 SECOND ST		
City	Zip	Tel.
YUCCA PA	92399	795-7577
Contractor/Applicant		
Address		
City	Zip	Tel.
State Lic. & Classif.	City Lic. #	
Arch. Engr. Designer		
Address		
City	Zip	State Lic. #

ASSESSOR'S PARCEL NUMBER
USE OF PERMIT <u>BUILDING C (RESTROOMS AND POIL EQUIPMENT)</u>

LICENSED CONTRACTORS DECLARATION

I hereby affirm under penalty of perjury that I am licensed under the provisions of Chapter 9 (commencing with Section 7000) of the Division 3 of the Business and Professions Code, and my license is in full force and effect.

License Class _____ Lic. No. _____

Date _____ Contractor _____

WORKERS' COMPENSATION DECLARATION

I hereby affirm under penalty of perjury one of the following declarations:

I have and will maintain a certificate of consent to self-insure for workers' compensation, as provided for by Section 3700 of the Labor Code, for the performance of the work for which this permit is issued.

I have and will maintain workers' compensation insurance, as required by Section 3700 of the Labor Code, for the performance of the work for which this permit is issued. My workers' compensation insurance carrier and policy number are:

Carrier _____

Policy Number _____

CERTIFICATE OF EXEMPTION FORM WORKERS' COMPENSATION INSURANCE

(This Section need not be completed if the permit is for one hundred dollars (\$100) or less).

I certify that in the performance of the work for which this permit is issued, I shall not employ any person in any manner so as to become subject to the workers' compensation laws of California, and agree that if I should become subject to the workers' compensation provisions of Section 3700 of the Labor Code, I shall forthwith comply with those provisions.

Date: _____ Applicant: _____

NOTICE TO APPLICANT: If, after making this Certificate of Exemption, you should become subject to the Workers' Compensation provisions of the Labor Code, you must forthwith comply with such provisions or this permit shall be deemed revoked.

WARNING: FAILURE TO SECURE WORKERS' COMPENSATION COVERAGE IS UNLAWFUL, AND SHALL SUBJECT AN EMPLOYER TO CRIMINAL PENALTIES AND CIVIL FINES UP TO ONE HUNDRED THOUSAND DOLLARS (\$100,000), IN ADDITION TO THE COST OF COMPENSATION, DAMAGES AS PROVIDED FOR IN SECTION 3706 OF THE LABOR CODE, INTEREST, AND ATTORNEY'S FEES.

CONSTRUCTION LENDING AGENCY

I hereby affirm under penalty of perjury that there is a construction lending agency for the performance of the work for which this permit is issued (Sec. 3097, Civ. C.).

Lender's Name _____

Lender's Address _____

Signature of Applicant or Agent _____

CERTIFICATE OF COMPLIANCE AND AUTHORIZATION OF ENTRY

I certify that I have read this application and state that the above information is correct. I agree to comply with all city and county ordinances and state laws relating to building construction, and hereby authorize representatives of the City of Redlands to enter upon the above-mentioned property for inspection purposes.

Signature of Applicant or Agent [Signature] Date 12-20-95

FINAL INSPECTION

PLANS EXAMINER	APPROVE DATE
BLDG. INSPECTOR	FINAL DATE

I DO HEREBY AGREE that all work in connection with this Building and Safety Department Permit shall comply with all the laws and requirements of the City of Redlands, hereinafter called "City", and I hereby certify that in performance of said work, I shall not violate any law of the State of California, including provisions for Workers' Compensation Insurance, licenses and other regulations of the State. I agree to hold the City harmless from any and all liability for personal injury and property damage caused by any work done by me, my employees, agents or representatives on the premises. I agree that this permit shall not make the City subject to any claim for liability arising from any work done thereunder and I agree to pay the amount of such claim against the City.

[Signature] OWNER [Signature] CONTRACTOR

PERMIT NO. RD*30845*BCP*

01.401 PLAN CHECK MIC	28.00
01.414 STATE MAN GEN	176.00
01.424 HEAT. & AIR CO	155.80
01.422 PLUMBING INSPE	155.80
01.421 ELECTRICAL INS	155.80
01.415 SEISMIC ENERGY	281.60
81.1438 STRONG MOTION	17.30
01.420 BUILDING PERM	558.50
01.419 BUILDING PLAN	78.97

*** TOTAL PERMIT FEE ** \$1,607.77

PRESENT TO TREASURER'S OFFICE FOR VALIDATION NOT A PERMIT UNLESS VALIDATED.

OWNER SHALL BE RESPONSIBLE FOR THE LEGAL AND ACTUAL PHYSICAL SETBACKS FROM PROPERTY LINE AS REQUIRED BY ORDINANCE OF THE CITY OF REDLANDS.

NICK J. ANDERSON NJA 12/20/95
 CHIEF BUILDING OFFICIAL BY: DATE

NO.	OPERATION	DATE	INSPECTOR
BUILDING APPROVALS			
1	Set Backs		
2	Spec. Inspection		
3	Ftgs & Forms	PERIMETER/AS 3-28-96	SS
3 A	Slab Grade		
4	Steel	*TANK GRD 4-3-96	SS
5	Grout Blocks		
6	Bond Beams		
7	Roof Deck	4-17-96	SS
8	Framing	4-18-96	SS
8 A	Insulation Walls		
9	Vents		
10	Gar. Firewall		
11	Fireplace PL <input type="checkbox"/>		
11 A	Fireplace TO <input type="checkbox"/>		
12	Ext. Lath		
13	Int. Lath		
13 A	Drywall		
14	Insul. Ceiling (Batts)		
14 A	Insul. Ceiling (Blown)		
15	Ext. Grading		
16	Pool Pregunitite		
17	Pool Fence Gate		
18	Mobile Home Set-up		
19	OCC Insp.		
20	FINAL		

ADDITIONAL INFORMATION

* PIT FLOORS / STEEL
1-29-96 SS

* PARTIAL PIT WALLS
2-16-96 SS

* BRANCE TANK WALLS -
PIT FLOORS AS ABOVE
TO BRANCE TANK
3-8-96 SS

* 3-15-96 BRANCE
TANK LID SS

* PIT WALLS 3-15-96 SS

PLUMBING APPROVALS			
21	Grd. Plumbing	3-22-96	SS
22	Water Piping		
23	Rough Plumbing	4-18-96	SS
24	Vents		
25	Sewage Disp.		
26	Sewer		
27	Water Heater		
28	Water Softener		
29	Water Service		
30	Gas Test		
31	Solar		
32	FINAL		

ELECTRICAL APPROVALS			
33	Power Pole		
34	Conduit		
34 A	Service Entr.		
34 B	Wiring	5-20-96	SS
35	Grounding Wire		
36	Bonding		
37	Fixtures		
38	Service		
39	Sign		
40	FINAL	UPRS 3-28-96	SS

BONDING TO STEEL IN
PUMP PITS SS
3-8-96 SS

MECHANICAL APPROVALS			
41	Ventilation System		
42	Plenums & Ducts	4-18-96	SS
43	Furnace Compartment		
44	Inlets-Outlets		
45	Combustion Air		
46	Compressor		
47	Appliance Clear		
48	Fire Damper		
49	Smoke Deten. Device		
50	Commercial Hood		
51	FINAL		
52	PERMIT FINAL	8-14-96	SS
53	APP/CORR		

SEWAGE SYSTEM SIZE & LOCATION

Tank	Pit	Leach Line
REAR OF PROPERTY LINE		
<div style="border: 1px solid black; width: 100%; height: 100%;"></div>		
P/L		
STREET NAME _____		

CITY OF REDLANDS
Building and Safety Department Permit

PERMIT NO. **RD*30846*BCP***

NOTE: THIS FORMAT IS AS REQUIRED AND PRESCRIBED BY STATE LAW

OWNER-BUILDER DECLARATION

I hereby affirm under penalty of perjury that I am exempt from the Contractors License Law for the following reason (Sec. 7031.5, Business and Professions Code: Any city or county which requires a permit to construct, alter, improve, demolish, or repair any structure, prior to its issuance, also requires the applicant for such permit to file a signed statement that he or she is licensed pursuant to the provisions of the Contractors License Law (Chapter 9 (commencing with Section 7000) of Division 3 of the Business and Professions Code) or that he or she is exempt therefrom and the basis for the alleged exemption. Any violation of Section 7031.5 by any applicant for a permit subjects the applicant to a civil penalty of not more than five hundred dollars (\$500).):

I, as owner of the property, or my employees with wages as their sole compensation, will do the work, and the structure is not intended or offered for sale (Sec. 7044, Business and Professions Code: The Contractors License Law does not apply to an owner of property who builds or improves thereon, and who does such work himself or herself or through his or her own employees, provided that such improvements are not intended or offered for sale. If, however, the building or improvement is sold within one year of completion, the owner-builder will have the burden of proving that he or she did not build or improve for the purpose of sale.)

I, as owner of the property, am exclusively contracting with licensed contractors to construct the project (Sec. 7044, Business and Professions Code: The Contractors License Law does not apply to an owner of property who builds or improves thereon, and who contracts for such projects with a contractor(s) licensed pursuant to the Contractors License Law.)

I am exempt under Sec. _____, B. & P.C. for this reason _____

Date 12-20-95 Owner [Signature]

WILL THE APPLICANT OR FUTURE BUILDING OCCUPANT HANDLE A HAZARDOUS MATERIAL OR A MIXTURE CONTAINING A HAZARDOUS MATERIAL EQUAL OR GREATER THAN THE AMOUNTS SPECIFIED ON THE HAZARDOUS MATERIALS GUIDE? YES NO

WILL THE PROPOSED BUILDING BE WITHIN 1000 FEET OF THE OUTER BOUNDARY OF A SCHOOL? YES NO

IF "YES" TO ANY OF THE ABOVE, YOU MUST OBTAIN PROPER PERMITS FROM SOUTH COAST AIR QUALITY MANAGEMENT. IF AIR PERMITS ARE NOT REQUIRED, PROVIDE A WRITTEN STATEMENT FROM AIR QUALITY AGENCY.

IF "YES" TO ANY OF THE ABOVE CONTACT: SAN BERNARDINO COUNTY, DEPARTMENT OF ENVIRONMENTAL HEALTH SERVICES, 385 N. ARROWHEAD - FIRST FLOOR PUBLIC COUNTER, SAN BERNARDINO, CA 92415-0160 - (909) 387-3044

OWNER OR AUTHORIZED AGENT [Signature]

DIVISION OF INDUSTRIAL SAFETY PERMIT CERTIFICATION

I hereby certify that no excavation five (5) or more feet in depth into which a person is required to descend, will be made in connection with work authorized with this permit, and that no building structure, scaffolding, falsework, or demolition or dismantling thereof, will be more than thirty-six (36) feet high. (Chap. 3.2. Grp. 2. Art 2, Section 341, Title 8, C.A.C.)

As owner-builder, I will not employ anyone to do work which would require a permit from Division of Industrial Safety, as noted above, unless such person has a permit to do such work from the division.

Division of Industrial Safety Permit No. _____



BUILDING PERMITS ARE SUBJECT TO EXPIRATION IF WORK IS NOT COMMENCED WITHIN 180 DAYS AFTER DATE OF ISSUANCE OR IF WORK IS SUSPENDED FOR 180 DAYS.

JOB SITE ADDRESS / SPACE		
1100 CALIFORNIA ST		
Owner/Applicant		
ALADDIN ENTERTAINMENT		
Mailing Address		
13542 SECOND ST 11		
City	Zip	Tel.
VUOLTA	92399	795-7577
Contractor/Applicant		
Address		
City	Zip	Tel.
State Lic. & Classif.	City Lic. #	
Arch. Engr. Designer		
Address		
City	Zip	State Lic. #

ASSESSOR'S PARCEL NUMBER
USE OF PERMIT
BUILDING D (GO CART)

LICENSED CONTRACTORS DECLARATION

I hereby affirm under penalty of perjury that I am licensed under the provisions of Chapter 9 (commencing with Section 7000) of the Division 3 of the Business and Professions Code, and my license is in full force and effect.

License Class _____ Lic. No. _____

Date _____ Contractor _____

WORKERS' COMPENSATION DECLARATION

I hereby affirm under penalty of perjury one of the following declarations:

I have and will maintain a certificate of consent to self-insure for workers' compensation, as provided for by Section 3700 of the Labor Code, for the performance of the work for which this permit is issued.

I have and will maintain workers' compensation insurance, as required by Section 3700 of the Labor Code, for the performance of the work for which this permit is issued. My workers' compensation insurance carrier and policy number are:

Carrier _____

Policy Number _____

CERTIFICATE OF EXEMPTION FORM WORKERS' COMPENSATION INSURANCE

(This Section need not be completed if the permit is for one hundred dollars (\$ 100) or less).

I certify that in the performance of the work for which this permit is issued, I shall not employ any person in any manner so as to become subject to the workers' compensation laws of California, and agree that if I should become subject to the workers' compensation provisions of Section 3700 of the Labor Code, I shall forthwith comply with those provisions.

Date: _____ Applicant: _____

NOTICE TO APPLICANT: If, after making this Certificate of Exemption, you should become subject to the Workers' Compensation provisions of the Labor Code, you must forthwith comply with such provisions or this permit shall be deemed revoked.

WARNING: FAILURE TO SECURE WORKERS' COMPENSATION COVERAGE IS UNLAWFUL, AND SHALL SUBJECT AN EMPLOYER TO CRIMINAL PENALTIES AND CIVIL FINES UP TO ONE HUNDRED THOUSAND DOLLARS (\$100,000), IN ADDITION TO THE COST OF COMPENSATION, DAMAGES AS PROVIDED FOR IN SECTION 3706 OF THE LABOR CODE, INTEREST, AND ATTORNEY'S FEES.

CONSTRUCTION LENDING AGENCY

I hereby affirm under penalty of perjury that there is a construction lending agency for the performance of the work for which this permit is issued (Sec. 3097, Civ. C.).

Lender's Name _____

Lender's Address _____

Signature of Applicant or Agent _____

CERTIFICATE OF COMPLIANCE AND AUTHORIZATION OF ENTRY

I certify that I have read this application and state that the above information is correct. I agree to comply with all city and county ordinances and state laws relating to building construction, and hereby authorize representatives of the City of Redlands to enter upon the above-mentioned property for inspection purposes.

Signature of Applicant or Agent [Signature] Date 12-20-95

FINAL INSPECTION

PLANS EXAMINER	APPROVE DATE
BLDG. INSPECTOR	FINAL DATE

I DO HEREBY AGREE that all work in connection with this Building and Safety Department Permit shall comply with all the laws and requirements of the City of Redlands, hereinafter called "City", and I hereby certify that in performance of said work, I shall not violate any law of the State of California, including provisions for Workers' Compensation Insurance, licenses and other regulations of the State. I agree to hold the City harmless from any and all liability for personal injury and property damage caused by any work done by me, my employees, agents, or representatives on the premises. I agree that this permit shall not make the City subject to any claim for liability arising from any work done thereunder and I agree to pay the amount of such claim against the City.

X _____ OWNER
 _____ CONTRACTOR

BUILDING DEPT

PERMIT NO. **RD*30846*BCP***

01.401	PLAN CHECK MIC	22.00
01.414	STATE MAN GEN	49.35
01.424	HEAT. & AIR CO	15.00
01.422	PLUMBING INSPE	15.00
01.421	ELECTRICAL INS	54.48
01.415	SEISMIC ENERGY	78.96
81.1438	STRONG MOTION	4.70
01.420	BUILDING PERMI	225.00
01.419	BUILDING PLAN	101.33

*** TOTAL PERMIT FEE *** **\$566.82**

**PRESENT TO TREASURER'S OFFICE FOR VALIDATION
 NOT A PERMIT UNLESS VALIDATED.**

OWNER SHALL BE RESPONSIBLE FOR THE LEGAL AND ACTUAL PHYSICAL SETBACKS FROM PROPERTY LINE AS REQUIRED BY ORDINANCE OF THE CITY OF REDLANDS.

NICK J. ANDERSON NJA 12/20/95
 CHIEF BUILDING OFFICIAL BY: DATE

NO.	OPERATION	DATE	INSPECTOR
BUILDING APPROVALS			
1	Set Backs		
2	Spec. Inspection		
3	Ftgs & Forms	1-29-96	SS
3 A	Slab Grade		
4	Steel		
5	Grout Blocks		
6	Bond Beams		
7	Roof Deck	3-11-96	SS
8	Framing	3-11-96	SS
8 A	Insulation Walls		
9	Vents		
10	Gar. Firewall		
11	Fireplace PL <input type="checkbox"/>		
11 A	Fireplace TO <input type="checkbox"/>		
12	Ext. Lath		
13	Int. Lath		
13 A	Drywall		
14	Insul. Ceiling (Batts)		
14 A	Insul. Ceiling (Blown)		
15	Ext. Grading		
16	Pool Pregunite		
17	Pool Fence Gate		
18	Mobile Home Set-up		
19	OCC Insp.		
20	FINAL		

ADDITIONAL INFORMATION

PLUMBING APPROVALS			
21	Grd. Plumbing		
22	Water Piping	3-11-96	SS
23	Rough Plumbing		
24	Vents		
25	Sewage Disp.		
26	Sewer		
27	Water Heater		
28	Water Softener		
29	Water Service		
30	Gas Test		
31	Solar		
32	FINAL		

ELECTRICAL APPROVALS			
33	Power Pole		
34	Conduit		
34 A	Service Entr.		
34 B	Wiring		
35	Grounding Wire <i>WTR</i>	1-29-96	SS
36	Bonding		
37	Fixtures		
38	Service		
39	Sign		
40	FINAL		

MECHANICAL APPROVALS			
41	Ventilation System		
42	Plenums & Ducts		
43	Furnace Compartment		
44	Inlets-Outlets		
45	Combustion Air		
46	Compressor		
47	Appliance Clear		
48	Fire Damper		
49	Smoke Deten. Device		
50	Commercial Hood		
51	FINAL		
52	PERMIT FINAL	7-16-96	SS
53	APP/CORR		

SEWAGE SYSTEM SIZE & LOCATION

Tank Pit Leach Line

REAR OF PROPERTY LINE

P/L

STREET NAME _____

CITY OF REDLANDS
Building and Safety Department Permit

PERMIT NO. **RD*30847*BCP***

NOTE: THIS FORMAT IS AS REQUIRED AND PRESCRIBED BY STATE LAW

OWNER-BUILDER DECLARATION

I hereby affirm under penalty of perjury that I am exempt from the Contractors License Law for the following reason (Sec. 7031.5, Business and Professions Code: Any city or county which requires a permit to construct, alter, improve, demolish, or repair any structure, prior to its issuance, also requires the applicant for such permit to file a signed statement that he or she is licensed pursuant to the provisions of the Contractors License Law (Chapter 9 (commencing with Section 7000) of Division 3 of the Business and Professions Code) or that he or she is exempt therefrom and the basis for the alleged exemption. Any violation of Section 7031.5 by any applicant for a permit subjects the applicant to a civil penalty of not more than five hundred dollars (\$500).):

I, as owner of the property, or my employees with wages as their sole compensation, will do the work, and the structure is not intended or offered for sale (Sec. 7044, Business and Professions Code: The Contractors License Law does not apply to an owner of property who builds or improves thereon, and who does such work himself or herself or through his or her own employees, provided that such improvements are not intended or offered for sale. If, however, the building or improvement is sold within one year of completion, the owner-builder will have the burden of proving that he or she did not build or improve for the purpose of sale.)

I, as owner of the property, am exclusively contracting with licensed contractors to construct the project (Sec. 7044, Business and Professions Code: The Contractors License Law does not apply to an owner of property who builds or improves thereon, and who contracts for such projects with a contractor(s) licensed pursuant to the Contractors License Law.)

I am exempt under Sec. _____, B. & P.C. for this reason _____

Date 12-20-95 Owner Robert Braswell

WILL THE APPLICANT OR FUTURE BUILDING OCCUPANT HANDLE A HAZARDOUS MATERIAL OR A MIXTURE CONTAINING A HAZARDOUS MATERIAL EQUAL OR GREATER THAN THE AMOUNTS SPECIFIED ON THE HAZARDOUS MATERIALS GUIDE? YES NO

WILL THE PROPOSED BUILDING BE WITHIN 1000 FEET OF THE OUTER BOUNDARY OF A SCHOOL? YES NO

IF "YES" TO ANY OF THE ABOVE, YOU MUST OBTAIN PROPER PERMITS FROM SOUTH COAST AIR QUALITY MANAGEMENT. IF AIR PERMITS ARE NOT REQUIRED, PROVIDE A WRITTEN STATEMENT FROM AIR QUALITY AGENCY.

IF "YES" TO ANY OF THE ABOVE-CONTACT: SAN BERNARDINO COUNTY, DEPARTMENT OF ENVIRONMENTAL HEALTH SERVICES, 385 N. ARROWHEAD - FIRST FLOOR PUBLIC COUNTER, SAN BERNARDINO, CA 92415-0160 - (909) 387-3044

OWNER OR AUTHORIZED AGENT Robert Braswell

DIVISION OF INDUSTRIAL SAFETY PERMIT CERTIFICATION

I hereby certify that no excavation five (5) or more feet in depth into which a person is required to descend, will be made in connection with work authorized with this permit, and that no building structure, scaffolding, falsework, or demolition or dismantling thereof, will be more than thirty-six (36) feet high. (Chap. 3.2, Grp. 2, Art 2, Section 341, Title 8, C.A.C.)

As owner-builder, I will not employ anyone to do work which would require a permit from Division of Industrial Safety, as noted above, unless such person has a permit to do such work from the division.

Division of Industrial Safety Permit No. _____



BUILDING PERMITS ARE SUBJECT TO EXPIRATION IF WORK IS NOT COMMENCED WITHIN 180 DAYS AFTER DATE OF ISSUANCE OR IF WORK IS SUSPENDED FOR 180 DAYS.

JOB SITE ADDRESS / SPACE 1100 CALIFORNIA ST		
Owner/Applicant ALADDIN ENTERTAINMENT,		
Mailing Address 13542 SECOND ST 11		
City YUCAIPA	Zip 92399	Tel. 795-7577
Contractor/Applicant		
Address		
City	Zip	Tel.
State Lic. & Classif.	City Lic. #	
Arch. Engr. Designer		
Address		Tel.
City	Zip	State Lic. #

ASSESSOR'S PARCEL NUMBER
USE OF PERMIT BUILDING E (BUMPER BOATS)

LICENSED CONTRACTORS DECLARATION

I hereby affirm under penalty of perjury that I am licensed under the provisions of Chapter 9 (commencing with Section 7000) of the Division 3 of the Business and Professions Code, and my license is in full force and effect.

License Class _____ Lic. No. _____

Date _____ Contractor _____

WORKERS' COMPENSATION DECLARATION

I hereby affirm under penalty of perjury one of the following declarations:

I have and will maintain a certificate of consent to self-insure for workers' compensation, as provided for by Section 3700 of the Labor Code, for the performance of the work for which this permit is issued.

I have and will maintain workers' compensation insurance, as required by Section 3700 of the Labor Code, for the performance of the work for which this permit is issued. My workers' compensation insurance carrier and policy number are:

Carrier _____
 Policy Number _____

CERTIFICATE OF EXEMPTION FORM WORKERS' COMPENSATION INSURANCE

(This Section need not be completed if the permit is for one hundred dollars (\$100) or less).

I certify that in the performance of the work for which this permit is issued, I shall not employ any person in any manner so as to become subject to the workers' compensation laws of California, and agree that if I should become subject to the workers' compensation provisions of Section 3700 of the Labor Code, I shall forthwith comply with those provisions.

Date: _____ Applicant: _____

NOTICE TO APPLICANT: If, after making this Certificate of Exemption, you should become subject to the Workers' Compensation provisions of the Labor Code, you must forthwith comply with such provisions or this permit shall be deemed revoked.

WARNING: FAILURE TO SECURE WORKERS' COMPENSATION COVERAGE IS UNLAWFUL, AND SHALL SUBJECT AN EMPLOYER TO CRIMINAL PENALTIES AND CIVIL FINES UP TO ONE HUNDRED THOUSAND DOLLARS (\$100,000), IN ADDITION TO THE COST OF COMPENSATION, DAMAGES AS PROVIDED FOR IN SECTION 3706 OF THE LABOR CODE, INTEREST, AND ATTORNEY'S FEES.

CONSTRUCTION LENDING AGENCY

I hereby affirm under penalty of perjury that there is a construction lending agency for the performance of the work for which this permit is issued (Sec. 3087, Civ. C.).

Lender's Name _____

Lender's Address _____

Signature of Applicant or Agent _____

CERTIFICATE OF COMPLIANCE AND AUTHORIZATION OF ENTRY

I certify that I have read this application and state that the above information is correct. I agree to comply with all city and county ordinances and state laws relating to building construction, and hereby authorize representatives of the City of Redlands to enter upon the above-mentioned property for inspection purposes.

Robert Braswell 12-20-95
 Signature of Applicant or Agent Date

FINAL INSPECTION

PLANS EXAMINER	APPROVE DATE
BLDG. INSPECTOR	FINAL DATE

I DO HEREBY AGREE that all work in connection with this Building and Safety Department Permit shall comply with all the laws and requirements of the City of Redlands, hereinafter called "City", and I hereby certify that in performance of said work, I shall not violate any law of the State of California, including provisions for Workers' Compensation Insurance, licenses and other regulations of the State. I agree to hold the City harmless from any and all liability for personal injury and property damage caused by any work done by me, my employees, agents or representatives on the premises. I agree that this permit shall not make the City subject to any claim for liability arising from any work done thereunder and I agree to pay the amount of such claim against the City.

X Robert Braswell
 OWNER

CONTRACTOR

BUILDING DEPT

PERMIT NO. **RD*30847*BCP***

01.401	PLAN CHECK MIC	16.00
01.414	STATE MAN GEN	21.36
01.424	HEAT. & AIR CO	15.00
01.422	PLUMBING INSPE	15.00
01.421	ELECTRICAL INS	32.08
01.415	SEISMIC ENERGY	34.16
81.1438	STRONG MOTION	1.97
01.420	BUILDING PERMI	117.00
01.419	BUILDING PLAN	56.62

*** TOTAL PERMIT FEE ** \$309.18

PRESENT TO TREASURER'S OFFICE FOR VALIDATION
 NOT A PERMIT UNLESS VALIDATED.

OWNER SHALL BE RESPONSIBLE FOR THE LEGAL AND ACTUAL PHYSICAL SETBACKS FROM PROPERTY LINE AS REQUIRED BY ORDINANCE OF THE CITY OF REDLANDS.

NICK J. ANDERSON **NJA** **12/20/95**
 CHIEF BUILDING OFFICIAL BY: DATE

CITY OF REDLANDS
Building and Safety Department Permit

PERMIT NO.

RD*30848*BCP*

NOTE: THIS FORMAT IS AS REQUIRED AND PRESCRIBED BY STATE LAW

OWNER-BUILDER DECLARATION

I hereby affirm under penalty of perjury that I am exempt from the Contractors License Law for the following reason (Sec. 7031.5, Business and Professions Code: Any city or county which requires a permit to construct, alter, improve, demolish, or repair any structure, prior to its issuance, also requires the applicant for such permit to file a signed statement that he or she is licensed pursuant to the provisions of the Contractors License Law (Chapter 9 (commencing with Section 7000) of Division 3 of the Business and Professions Code) or that he or she is exempt therefrom and the basis for the alleged exemption. Any violation of Section 7031.5 by any applicant for a permit subjects the applicant to a civil penalty of not more than five hundred dollars (\$500).):

I, as owner of the property, or my employees with wages as their sole compensation, will do the work, and the structure is not intended or offered for sale (Sec. 7044, Business and Professions Code: The Contractors License Law does not apply to an owner of property who builds or improves thereon, and who does such work himself or herself or through his or her own employees, provided that such improvements are not intended or offered for sale. If, however, the building or improvement is sold within one year of completion, the owner-builder will have the burden of proving that he or she did not build or improve for the purpose of sale.)

I, as owner of the property, am exclusively contracting with licensed contractors to construct the project (Sec. 7044, Business and Professions Code: The Contractors License Law does not apply to an owner of property who builds or improves thereon, and who contracts for such projects with a contractor(s) licensed pursuant to the Contractors License Law.)

I am exempt under Sec. _____, B. & P.C. for this reason _____

Date 12-20-95 Owner [Signature]

WILL THE APPLICANT OR FUTURE BUILDING OCCUPANT HANDLE A HAZARDOUS MATERIAL OR A MIXTURE CONTAINING A HAZARDOUS MATERIAL EQUAL OR GREATER THAN THE AMOUNTS SPECIFIED ON THE HAZARDOUS MATERIALS GUIDE? YES NO

WILL THE PROPOSED BUILDING BE WITHIN 1000 FEET OF THE OUTER BOUNDARY OF A SCHOOL? YES NO

IF "YES" TO ANY OF THE ABOVE, YOU MUST OBTAIN PROPER PERMITS FROM SOUTH COAST AIR QUALITY MANAGEMENT. IF AIR PERMITS ARE NOT REQUIRED, PROVIDE A WRITTEN STATEMENT FROM AIR QUALITY AGENCY.

IF "YES" TO ANY OF THE ABOVE, CONTACT: SAN BERNARDINO COUNTY, DEPARTMENT OF ENVIRONMENTAL HEALTH SERVICES, 385 N. ARROWHEAD - FIRST FLOOR PUBLIC COUNTER, SAN BERNARDINO CA 92415-0160 - (909) 387-3044


OWNER OR AUTHORIZED AGENT [Signature]

DIVISION OF INDUSTRIAL SAFETY PERMIT CERTIFICATION

I hereby certify that no excavation five (5) or more feet in depth into which a person is required to descend, will be made in connection with work authorized with this permit, and that no building structure, scaffolding, falsework, or demolition or dismantling thereof, will be more than thirty-six (36) feet high. (Chap. 3.2, Grp. 2, Art 2, Section 341, Title 8, C.A.C.)

As owner-builder, I will not employ anyone to do work which would require a permit from Division of Industrial Safety, as noted above, unless such person has a permit to do such work from the division.

Division of Industrial Safety Permit No. _____



BUILDING PERMITS ARE SUBJECT TO EXPIRATION IF WORK IS NOT COMMENCED WITHIN 180 DAYS AFTER DATE OF ISSUANCE OR IF WORK IS SUSPENDED FOR 180 DAYS.

JOB SITE ADDRESS / SPACE		
1100 CALIFORNIA ST		
Owner/Applicant		
ALADDIN ENTERTAINMENT		
Mailing Address		
13542 SECOND ST		
City	Zip	Tel
VICATPA	92399	795-7577
Contractor/Applicant		
Address		
City	Zip	Tel
State Lic. & Classif.	City Lic. #	
Arch. Engr. Designer		
Address		
City	Zip	State Lic. #

ASSESSOR'S PARCEL NUMBER
USE OF PERMIT BUILDING R

LICENSED CONTRACTORS DECLARATION

I hereby affirm under penalty of perjury that I am licensed under the provisions of Chapter 9 (commencing with Section 7000) of the Division 3 of the Business and Professions Code, and my license is in full force and effect.

License Class _____ Lic. No. _____

Date _____ Contractor _____

WORKERS' COMPENSATION DECLARATION

I hereby affirm under penalty of perjury one of the following declarations:

I have and will maintain a certificate of consent to self-insure for workers' compensation, as provided for by Section 3700 of the Labor Code, for the performance of the work for which this permit is issued.

I have and will maintain workers' compensation insurance, as required by Section 3700 of the Labor Code, for the performance of the work for which this permit is issued. My workers' compensation insurance carrier and policy number are:

Carrier _____

Policy Number _____

CERTIFICATE OF EXEMPTION FROM WORKERS' COMPENSATION INSURANCE

(This Section need not be completed if the permit is for one hundred dollars (\$100) or less).

I certify that in the performance of the work for which this permit is issued, I shall not employ any person in any manner so as to become subject to the workers' compensation laws of California, and agree that if I should become subject to the workers' compensation provisions of Section 3700 of the Labor Code, I shall forthwith comply with those provisions.

Date: _____ Applicant: _____

NOTICE TO APPLICANT: If, after making this Certificate of Exemption, you should become subject to the Workers' Compensation provisions of the Labor Code, you must forthwith comply with such provisions or this permit shall be deemed revoked.

WARNING: FAILURE TO SECURE WORKERS' COMPENSATION COVERAGE IS UNLAWFUL, AND SHALL SUBJECT AN EMPLOYER TO CRIMINAL PENALTIES AND CIVIL FINES UP TO ONE HUNDRED THOUSAND DOLLARS (\$100,000), IN ADDITION TO THE COST OF COMPENSATION, DAMAGES AS PROVIDED FOR IN SECTION 3706 OF THE LABOR CODE, INTEREST, AND ATTORNEY'S FEES.

CONSTRUCTION LENDING AGENCY

I hereby affirm under penalty of perjury that there is a construction lending agency for the performance of the work for which this permit is issued (Sec. 3097, Civ. C.).

Lender's Name _____

Lender's Address _____

Signature of Applicant or Agent _____

CERTIFICATE OF COMPLIANCE AND AUTHORIZATION OF ENTRY

I certify that I have read this application and state that the above information is correct. I agree to comply with all city and county ordinances and state laws relating to building construction, and hereby authorize representatives of the City of Redlands to enter upon the above-mentioned property for inspection purposes.

Signature of Applicant or Agent [Signature] Date 12-20-95

FINAL INSPECTION

PLANS EXAMINER	APPROVE DATE
BLDG. INSPECTOR	FINAL DATE

I DO HEREBY AGREE that all work in connection with this Building and Safety Department Permit shall comply with all the laws and requirements of the City of Redlands, hereinafter called "City", and I hereby certify that in performance of said work, I shall not violate any law of the State of California, including provisions for Workers' Compensation Insurance, licenses and other regulations of the State. I agree to hold the City harmless from any and all liability for personal injury and property damage caused by any work done by me, my employees, agents or representatives on the premises. I agree that this permit shall not make the City subject to any claim for liability arising from any work done thereunder and I agree to pay the amount of such claim against the City.

X [Signature]
OWNER

CONTRACTOR

BUILDING DEPT

PERMIT NO. RD*30848*BCP*

01.414 STATE MAN GEN	11.25
01.424 HEAT. & AIR CO	24.00
01.422 PLUMBING INSPE	24.00
01.421 ELECTRICAL INS	24.00
01.415 SEISMIC ENERGY	18.00
81.1438 STRONG MOTION	1.13
01.420 BUILDING PERMI	72.00
01.419 BUILDING PLAN	46.80

*** TOTAL PERMIT FEE ** \$221.18

PRESENT TO TREASURER'S OFFICE FOR VALIDATION
 NOT A PERMIT UNLESS VALIDATED.

OWNER SHALL BE RESPONSIBLE FOR THE LEGAL AND ACTUAL PHYSICAL SETBACKS FROM PROPERTY LINE AS REQUIRED BY ORDINANCE OF THE CITY OF REDLANDS.

NICK J. ANDERSON NJA 12/20/95
 CHIEF BUILDING OFFICIAL BY: DATE

NO.	OPERATION	DATE	INSPECTOR
-----	-----------	------	-----------

BUILDING APPROVALS

1	Set Backs		
2	Spec. Inspection		
3	Figs & Forms		
3 A	Slab Grade		
4	Steel		
5	Grout Blocks		
6	Bond Beams		
7	Roof Deck		
8	Framing		
8 A	Insulation Walls		
9	Vents		
10	Gar. Firewall		
11	Fireplace PL <input type="checkbox"/>		
11 A	Fireplace TO <input type="checkbox"/>		
12	Ext. Lath		
13	Int. Lath		
13 A	Drywall		
14	Insul. Ceiling (Batts)		
14 A	Insul. Ceiling (Blown)		
15	Ext. Grading		
16	Pool Pregunite		
17	Pool Fence Gate		
18	Mobile Home Set-up		
19	OCC Insp.		
20	FINAL		

ADDITIONAL INFORMATION

*NO INSPECTIONS CALLED
5-6-96*

PLUMBING APPROVALS

21	Grd. Plumbing		
22	Water Piping		
23	Rough Plumbing		
24	Vents		
25	Sewage Disp.		
26	Sewer		
27	Water Heater		
28	Water Softener		
29	Water Service		
30	Gas Test		
31	Solar		
32	FINAL		

ELECTRICAL APPROVALS

33	Power Pole		
34	Conduit		
34 A	Service Entr.		
34 B	Wiring		
35	Grounding Wire		
36	Bonding		
37	Fixtures		
38	Service		
39	Sign		
40	FINAL		

MECHANICAL APPROVALS

41	Ventilation System		
42	Plenums & Ducts		
43	Furnace Compartment		
44	Inlets-Outlets		
45	Combustion Air		
46	Compressor		
47	Appliance Clear		
48	Fire Damper		
49	Smoke Deten. Device		
50	Commercial Hood		
51	FINAL	<i>[Signature]</i>	<i>3-17-98</i>
52	PERMIT FINAL		
53	APP/CORR		

** Letter from
Engineer of
Acceptance.*

SEWAGE SYSTEM SIZE & LOCATION

Tank Pit Leach Line

REAR OF PROPERTY LINE

P/L

STREET NAME _____

CITY OF REDLANDS
Building and Safety Department Permit

PERMIT NO. **RD*30849*BCP***

NOTE: THIS FORMAT IS AS REQUIRED AND PRESCRIBED BY STATE LAW

OWNER-BUILDER DECLARATION

I hereby affirm under penalty of perjury that I am exempt from the Contractors License Law for the following reason (Sec. 7031.5, Business and Professions Code: Any city or county which requires a permit to construct, alter, improve, demolish, or repair any structure, prior to its issuance, also requires the applicant for such permit to file a signed statement that he or she is licensed pursuant to the provisions of the Contractors License Law (Chapter 9 (commencing with Section 7000) of Division 3 of the Business and Professions Code) or that he or she is exempt therefrom and the basis for the alleged exemption. Any violation of Section 7031.5 by any applicant for a permit subjects the applicant to a civil penalty of not more than five hundred dollars (\$500).):

I, as owner of the property, or my employees with wages as their sole compensation, will do the work, and the structure is not intended or offered for sale (Sec. 7044, Business and Professions Code: The Contractors License Law does not apply to an owner of property who builds or improves thereon, and who does such work himself or herself or through his or her own employees, provided that such improvements are not intended or offered for sale. If, however, the building or improvement is sold within one year of completion, the owner-builder will have the burden of proving that he or she did not build or improve for the purpose of sale.)

I, as owner of the property, am exclusively contracting with licensed contractors to construct the project (Sec. 7044, Business and Professions Code: The Contractors License Law does not apply to an owner of property who builds or improves thereon, and who contracts for such projects with a contractor(s) licensed pursuant to the Contractors License Law.)

I am exempt under Sec. _____, B. & P.C. for this reason _____

Date 12-20-95 Owner [Signature]

WILL THE APPLICANT OR FUTURE BUILDING OCCUPANT HANDLE A HAZARDOUS MATERIAL OR A MIXTURE CONTAINING A HAZARDOUS MATERIAL EQUAL OR GREATER THAN THE AMOUNTS SPECIFIED ON THE HAZARDOUS MATERIALS GUIDE? YES NO

WILL THE PROPOSED BUILDING BE WITHIN 1000 FEET OF THE OUTER BOUNDARY OF A SCHOOL? YES NO

IF "YES" TO ANY OF THE ABOVE, YOU MUST OBTAIN PROPER PERMITS FROM SOUTH COAST AIR QUALITY MANAGEMENT. IF AIR PERMITS ARE NOT REQUIRED, PROVIDE A WRITTEN STATEMENT FROM AIR QUALITY AGENCY.

IF "YES" TO ANY OF THE ABOVE CONTACT: SAN BERNARDINO COUNTY, DEPARTMENT OF ENVIRONMENTAL HEALTH SERVICES, 385 N. ARROWHEAD - FIRST FLOOR PUBLIC COUNTER, SAN BERNARDINO CA 92415-0160 - (909) 387-3044

OWNER OR AUTHORIZED AGENT [Signature]

DIVISION OF INDUSTRIAL SAFETY PERMIT CERTIFICATION

I hereby certify that no excavation five (5) or more feet in depth into which a person is required to descend, will be made in connection with work authorized with this permit, and that no building structure, scaffolding, falsework, or demolition or dismantling thereof, will be more than thirty-six (36) feet high. (Chap. 3.2. Grp. 2. Art 2, Section 341, Title 8, C.A.C.)

As owner-builder, I will not employ anyone to do work which would require a permit from Division of Industrial Safety, as noted above, unless such person has a permit to do such work from the division.

Division of Industrial Safety Permit No. _____



BUILDING PERMITS ARE SUBJECT TO EXPIRATION IF WORK IS NOT COMMENCED WITHIN 180 DAYS AFTER DATE OF ISSUANCE OR IF WORK IS SUSPENDED FOR 180 DAYS.

JOB SITE ADDRESS / SPACE		
1100 CALIFORNIA ST		
Owner/Applicant		
ALADDIN ENTERTAINMENT		
Mailing Address		
13542 SECOND ST 11		
City	Zip	Tel.
VICATEA	92399	795-7577
Contractor/Applicant		
Address		
City	Zip	Tel.
State Lic. & Classif.	City Lic. #	
Arch. Engr. Designer		
Address		Tel.
City	Zip	State Lic. #

ASSESSOR'S PARCEL NUMBER
USE OF PERMIT
WATER SLIDE AND POOLS

LICENSED CONTRACTORS DECLARATION

I hereby affirm under penalty of perjury that I am licensed under the provisions of Chapter 9 (commencing with Section 7000) of the Division 3 of the Business and Professions Code, and my license is in full force and effect.

License Class _____ Lic. No. _____

Date _____ Contractor _____

WORKERS' COMPENSATION DECLARATION

I hereby affirm under penalty of perjury one of the following declarations:

I have and will maintain a certificate of consent to self-insure for workers' compensation, as provided for by Section 3700 of the Labor Code, for the performance of the work for which this permit is issued.

I have and will maintain workers' compensation insurance, as required by Section 3700 of the Labor Code, for the performance of the work for which this permit is issued. My workers' compensation insurance carrier and policy number are:

Carrier _____

Policy Number _____

CERTIFICATE OF EXEMPTION FORM WORKERS' COMPENSATION INSURANCE

(This Section need not be completed if the permit is for one hundred dollars (\$100) or less).

I certify that in the performance of the work for which this permit is issued, I shall not employ any person in any manner so as to become subject to the workers' compensation laws of California, and agree that if I should become subject to the workers' compensation provisions of Section 3700 of the Labor Code, I shall forthwith comply with those provisions.

Date: _____ Applicant: _____

NOTICE TO APPLICANT: If, after making this Certificate of Exemption, you should become subject to the Workers' Compensation provisions of the Labor Code, you must forthwith comply with such provisions or this permit shall be deemed revoked.

WARNING: FAILURE TO SECURE WORKERS' COMPENSATION COVERAGE IS UNLAWFUL, AND SHALL SUBJECT AN EMPLOYER TO CRIMINAL PENALTIES AND CIVIL FINES UP TO ONE HUNDRED THOUSAND DOLLARS (\$100,000), IN ADDITION TO THE COST OF COMPENSATION, DAMAGES AS PROVIDED FOR IN SECTION 3706 OF THE LABOR CODE, INTEREST, AND ATTORNEY'S FEES.

CONSTRUCTION LENDING AGENCY

I hereby affirm under penalty of perjury that there is a construction lending agency for the performance of the work for which this permit is issued (Sec. 3097, Civ. C.).

Lender's Name _____

Lender's Address _____

Signature of Applicant or Agent _____

CERTIFICATE OF COMPLIANCE AND AUTHORIZATION OF ENTRY

I certify that I have read this application and state that the above information is correct. I agree to comply with all city and county ordinances and state laws relating to building construction, and hereby authorize representatives of the City of Redlands to enter upon the above-mentioned property for inspection purposes.

[Signature] Date 12-20-95

FINAL INSPECTION

PLANS EXAMINER	APPROVE DATE
BLDG. INSPECTOR	FINAL DATE

I DO HEREBY AGREE that all work in connection with this Building and Safety Department Permit shall comply with all the laws and requirements of the City of Redlands, hereinafter called "City", and I hereby certify that in performance of said work, I shall not violate any law of the State of California, including provisions for Workers' Compensation Insurance, licenses and other regulations of the State. I agree to hold the City harmless from any and all liability for personal injury and property damage caused by any work done by me, my employees, agents, or representatives on the premises. I agree that this permit shall not make the City subject to any claim for liability arising from any work done thereunder and I agree to pay the amount of such claim against the City.

X [Signature]
OWNER

CONTRACTOR

BUILDING DEPT

PERMIT NO. **RD*30849*BCP***

01.401 PLAN CHECK NIC	292.00
81.1438 STRONG MOTION	69.38
01.420 BUILDING PERMI	1,444.50

***** TOTAL PERMIT FEE ** \$1,805.88**

PRESENT TO TREASURER'S OFFICE FOR VALIDATION NOT A PERMIT UNLESS VALIDATED.

OWNER SHALL BE RESPONSIBLE FOR THE LEGAL AND ACTUAL PHYSICAL SETBACKS FROM PROPERTY LINE AS REQUIRED BY ORDINANCE OF THE CITY OF REDLANDS.

NICK J. ANDERSON NJA 12/20/95
 CHIEF BUILDING OFFICIAL BY: DATE

NO.	OPERATION	DATE	INSPECTOR
-----	-----------	------	-----------

BUILDING APPROVALS

1	Set Backs		
2	Spec. Inspection		
3	Ftgs & Forms <i>A</i>		
3A	Slab Grade		
4	Steel		
5	Grout Blocks		
6	Bond Beams		
7	Roof Deck		
8	Framing		
8A	Insulation Walls		
9	Vents		
10	Gar. Firewall		
11	Fireplace PL <input type="checkbox"/>		
11A	Fireplace TO <input type="checkbox"/>		
12	Ext. Lath		
13	Int. Lath		
13A	Drywall		
14	Insul. Ceiling (Batts)		
14A	Insul. Ceiling (Blown)		
15	Ext. Grading		
16	Pool Pregunite		
17	Pool Fence Gate		
18	Mobile Home Set-up		
19	OCC Insp.		
20	FINAL		

PLUMBING APPROVALS

21	Grd. Plumbing		
22	Water Piping		
23	Rough Plumbing		
24	Vents		
25	Sewage Disp.		
26	Sewer		
27	Water Heater		
28	Water Softener		
29	Water Service		
30	Gas Test		
31	Solar		
32	FINAL		

ELECTRICAL APPROVALS

33	Power Pole		
34	Conduit		
34A	Service Entr.		
34B	Wiring		
35	Grounding Wire		
36	Bonding		
37	Fixtures		
38	Service		
39	Sign		
40	FINAL		

MECHANICAL APPROVALS

41	Ventilation System		
42	Plenums & Ducts		
43	Furnace Compartment		
44	Inlets-Outlets		
45	Combustion Air		
46	Compressor		
47	Appliance Clear		
48	Fire Damper		
49	Smoke Deten. Device		
50	Commercial Hood		
51	FINAL		
52	PERMIT FINAL	3-5-98	<i>[Signature]</i>
53	APP/CORR		

SEWAGE SYSTEM SIZE & LOCATION

Tank Pit Leach Line

REAR OF PROPERTY LINE

P/L

STREET NAME _____

ADDITIONAL INFORMATION

A STEEL IN MAIN SUMP (RIVER)
12-29-95 *SS*

A FUR OF ACT. POOL +
REC. POOL 12-21-95

A PARTIAL RIVER FLOOR
1-5-96 *SS*

A BONDING (5) LIGHTS
STAIRS + TRELIS LEGS
WEST WALL ONLY OF RIVER
1-11-96 *SS*

A EAST WALL OF CR LIGHTS,
STAIRS, DL FLIFT BONDING

A BONDING OF PUMP STATIONS
#1 AND #2 *SS* 1-29-96

A WHOLE POOL (INSIDE RIVER)
FLOOR STEEL 1-29 *SS*

A SLIDE FTGS PADS
3-8-96 *SS*
PARTIAL

A BONDING AT BRIDGE
3-14-96 *SS*

A TRELIS FTGS AT RIVER
3-25-96 *SS*

A BONDING OF REMAINING
RIVER LIGHTS 4-4-96

A BONDING FRODO ACT.
POOL APPARTUS 4-18-96

A BONDING AT WATER RIDER
5-6-96 *SS*

FENCE + GATE *SS*
5-23-96

CITY OF REDLANDS
Building and Safety Department Permit

PERMIT NO. RD*30859*BPC*

NOTE: THIS FORMAT IS AS REQUIRED AND PRESCRIBED BY STATE LAW

OWNER-BUILDER DECLARATION

- I hereby affirm under penalty of perjury that I am exempt from the Contractors License Law for the following reason (Sec. 7031.5, Business and Professions Code: Any city or county which requires a permit to construct, alter, improve, demolish, or repair any structure, prior to its issuance, also requires the applicant for such permit to file a signed statement that he or she is licensed pursuant to the provisions of the Contractors License Law (Chapter 9 (commencing with Section 7000) of Division 3 of the Business and Professions Code) or that he or she is exempt therefrom and the basis for the alleged exemption. Any violation of Section 7031.5 by any applicant for a permit subjects the applicant to a civil penalty of not more than five hundred dollars (\$500).):
- I, as owner of the property, or my employees with wages as their sole compensation, will do the work, and the structure is not intended or offered for sale (Sec. 7044, Business and Professions Code: The Contractors License Law does not apply to an owner of property who builds or improves thereon, and who does such work himself or herself or through his or her own employees, provided that such improvements are not intended or offered for sale. If, however, the building or improvement is sold within one year of completion, the owner-builder will have the burden of proving that he or she did not build or improve for the purpose of sale.)
- I, as owner of the property, am exclusively contracting with licensed contractors to construct the project (Sec. 7044, Business and Professions Code: The Contractors License Law does not apply to an owner of property who builds or improves thereon, and who contracts for such projects with a contractor(s) licensed pursuant to the Contractors License Law.)
- I am exempt under Sec. _____, B. & P.C. for this reason _____

Date _____ Owner _____

WILL THE APPLICANT OR FUTURE BUILDING OCCUPANT HANDLE A HAZARDOUS MATERIAL OR A MIXTURE CONTAINING A HAZARDOUS MATERIAL EQUAL OR GREATER THAN THE AMOUNTS SPECIFIED ON THE HAZARDOUS MATERIALS GUIDE? YES NO

WILL THE PROPOSED BUILDING BE WITHIN 1000 FEET OF THE OUTER BOUNDARY OF A SCHOOL? YES NO

IF "YES" TO ANY OF THE ABOVE, YOU MUST OBTAIN PROPER PERMITS FROM SOUTH COAST AIR QUALITY MANAGEMENT. IF AIR PERMITS ARE NOT REQUIRED, PROVIDE A WRITTEN STATEMENT FROM AIR QUALITY AGENCY.

IF "YES" TO ANY OF THE ABOVE CONTACT: SAN BERNARDINO COUNTY, DEPARTMENT OF ENVIRONMENTAL HEALTH SERVICES, 385 N. ARROWHEAD - FIRST FLOOR PUBLIC COUNTER, SAN BERNARDINO CA 92415-0160 - (909) 387-3044

OWNER OR AUTHORIZED AGENT _____

DIVISION OF INDUSTRIAL SAFETY PERMIT CERTIFICATION

- I hereby certify that no excavation five (5) or more feet in depth into which a person is required to descend, will be made in connection with work authorized with this permit, and that no building structure, scaffolding, falsework, or demolition or dismantling thereof, will be more than thirty-six (36) feet high. (Chap. 3.2. Grp. 2. Art 2, Section 341, Title 8, C.A.C.)
- As owner-builder, I will not employ anyone to do work which would require a permit from Division of Industrial Safety, as noted above, unless such person has a permit to do such work from the division.
- Division of Industrial Safety Permit No. _____



BUILDING PERMITS ARE SUBJECT TO EXPIRATION IF WORK IS NOT COMMENCED WITHIN 180 DAYS AFTER DATE OF ISSUANCE OR IF WORK IS SUSPENDED FOR 180 DAYS.

JOB SITE ADDRESS / SPACE <u>1401 CALIFORNIA ST</u>		
Owner/Applicant <u>ALADDIN ENTERTAINMENT</u>		
Mailing Address <u>13542 SECOND ST 11</u>		
City <u>YUCAIPA</u>	Zip <u>92386</u>	Tel. <u>795-7577</u>
Contractor/Applicant		
Address		
City	Zip	Tel.
State Lic. & Classif.		City Lic. #
Arch. Engr. Designer		
Address		Tel.
City	Zip	State Lic. #

ASSESSOR'S PARCEL NUMBER
USE OF PERMIT <u>PLAN CK FOR REVISIONS TO PLANS</u>

LICENSED CONTRACTORS DECLARATION

I hereby affirm under penalty of perjury that I am licensed under the provisions of Chapter 9 (commencing with Section 7000) of the Division 3 of the Business and Professions Code, and my license is in full force and effect.

License Class _____ Lic. No. _____

Date _____ Contractor _____

WORKERS' COMPENSATION DECLARATION

I hereby affirm under penalty of perjury one of the following declarations:

I have and will maintain a certificate of consent to self-insure for workers' compensation, as provided for by Section 3700 of the Labor Code, for the performance of the work for which this permit is issued.

I have and will maintain workers' compensation insurance, as required by Section 3700 of the Labor Code, for the performance of the work for which this permit is issued. My workers' compensation insurance carrier and policy number are:

Carrier _____

Policy Number _____

CERTIFICATE OF EXEMPTION FORM WORKERS' COMPENSATION INSURANCE

(This Section need not be completed if the permit is for one hundred dollars (\$100) or less).

I certify that in the performance of the work for which this permit is issued, I shall not employ any person in any manner so as to become subject to the workers' compensation laws of California, and agree that if I should become subject to the workers' compensation provisions of Section 3700 of the Labor Code, I shall forthwith comply with those provisions.

Date: _____ Applicant: _____

NOTICE TO APPLICANT: If, after making this Certificate of Exemption, you should become subject to the Workers' Compensation provisions of the Labor Code, you must forthwith comply with such provisions or this permit shall be deemed revoked.

WARNING: FAILURE TO SECURE WORKERS' COMPENSATION COVERAGE IS UNLAWFUL, AND SHALL SUBJECT AN EMPLOYER TO CRIMINAL PENALTIES AND CIVIL FINES UP TO ONE HUNDRED THOUSAND DOLLARS (\$100,000), IN ADDITION TO THE COST OF COMPENSATION, DAMAGES AS PROVIDED FOR IN SECTION 3706 OF THE LABOR CODE, INTEREST, AND ATTORNEY'S FEES.

CONSTRUCTION LENDING AGENCY

I hereby affirm under penalty of perjury that there is a construction lending agency for the performance of the work for which this permit is issued (Sec. 3097, Civ. C.).

Lender's Name _____

Lender's Address _____

Signature of Applicant or Agent _____

CERTIFICATE OF COMPLIANCE AND AUTHORIZATION OF ENTRY

I certify that I have read this application and state that the above information is correct. I agree to comply with all city and county ordinances and state laws relating to building construction, and hereby authorize representatives of the City of Redlands to enter upon the above-mentioned property for inspection purposes.

Signature of Applicant or Agent _____ Date _____

FINAL INSPECTION

PLANS EXAMINER	APPROVE DATE
BLDG. INSPECTOR	FINAL DATE

I DO HEREBY AGREE that all work in connection with this Building and Safety Department Permit shall comply with all the laws and requirements of the City of Redlands, hereinafter called "City", and I hereby certify that in performance of said work, I shall not violate any law of the State of California, including provisions for Workers' Compensation Insurance, licenses and other regulations of the State. I agree to hold the City harmless from any and all liability for personal injury and property damage caused by any work done by me, my employees, agents or representatives on the premises. I agree that this permit shall not make the City subject to any claim for liability arising from any work done thereunder and I agree to pay the amount of such claim against the City.

X _____
 OWNER

_____ CONTRACTOR

BUILDING DEPT

PERMIT NO. RD*30859*BPC*

01.419 BUILDING PLAN 60.00

*** TOTAL PERMIT FEE ** \$60.00

**PRESENT TO TREASURER'S OFFICE FOR VALIDATION
 NOT A PERMIT UNLESS VALIDATED.**

OWNER SHALL BE RESPONSIBLE FOR THE LEGAL AND ACTUAL PHYSICAL SETBACKS FROM PROPERTY LINE AS REQUIRED BY ORDINANCE OF THE CITY OF REDLANDS.

NICK J. ANDERSON DAH 12/26/95
 CHIEF BUILDING OFFICIAL BY: DATE

NO.	OPERATION	DATE	INSPECTOR
-----	-----------	------	-----------

BUILDING APPROVALS

1	Set Backs		
2	Spec. Inspection		
3	Figs & Forms		
3 A	Slab Grade		
4	Steel		
5	Grout Blocks		
6	Bond Beams		
7	Roof Deck		
8	Framing		
8 A	Insulation Walls		
9	Vents		
10	Gar. Firewall		
11	Fireplace PL <input type="checkbox"/>		
11 A	Fireplace TO <input type="checkbox"/>		
12	Ext. Lath		
13	Int. Lath		
13 A	Drywall		
14	Insul. Ceiling (Batts)		
14 A	Insul. Ceiling (Blown)		
15	Ext. Grading		
16	Pool Pregunite		
17	Pool Fence Gate		
18	Mobile Home Set-up		
19	OCC Insp.		
20	FINAL		

ADDITIONAL INFORMATION

PLUMBING APPROVALS

21	Grd. Plumbing		
22	Water Piping		
23	Rough Plumbing		
24	Vents		
25	Sewage Disp.		
26	Sewer		
27	Water Heater		
28	Water Softener		
29	Water Service		
30	Gas Test		
31	Solar		
32	FINAL		

ELECTRICAL APPROVALS

33	Power Pole		
34	Conduit		
34 A	Service Entr.		
34 B	Wiring		
35	Grounding Wire		
36	Bonding		
37	Fixtures		
38	Service		
39	Sign		
40	FINAL		

MECHANICAL APPROVALS

41	Ventilation System		
42	Plenums & Ducts		
43	Furnace Compartment		
44	Inlets-Outlets		
45	Combustion Air		
46	Compressor		
47	Appliance Clear.		
48	Fire Damper		
49	Smoke Deten. Device		
50	Commercial Hood		
51	FINAL		
52	PERMIT FINAL		
53	APP/CORR		

SEWAGE SYSTEM SIZE & LOCATION

Tank Pit Leach Line

REAR OF PROPERTY LINE

P/L

STREET NAME _____

CITY OF REDLANDS
Building and Safety Department Permit

PERMIT NO. **RD*30955*BCM***

NOTE: THIS FORMAT IS AS REQUIRED AND PRESCRIBED BY STATE LAW

OWNER-BUILDER DECLARATION

I hereby affirm under penalty of perjury that I am exempt from the Contractors License Law for the following reason (Sec. 7031.5, Business and Professions Code: Any city or county which requires a permit to construct, alter, improve, demolish, or repair any structure, prior to its issuance, also requires the applicant for such permit to file a signed statement that he or she is licensed pursuant to the provisions of the Contractors License Law (Chapter 9 (commencing with Section 7000) of Division 3 of the Business and Professions Code) or that he or she is exempt therefrom and the basis for the alleged exemption. Any violation of Section 7031.5 by any applicant for a permit subjects the applicant to a civil penalty of not more than five hundred dollars (\$500).):

I, as owner of the property, or my employees with wages as their sole compensation, will do the work, and the structure is not intended or offered for sale (Sec. 7044, Business and Professions Code: The Contractors License Law does not apply to an owner of property who builds or improves thereon, and who does such work himself or herself or through his or her own employees, provided that such improvements are not intended or offered for sale. If, however, the building or improvement is sold within one year of completion, the owner-builder will have the burden of proving that he or she did not build or improve for the purpose of sale.)

I, as owner of the property, am exclusively contracting with licensed contractors to construct the project (Sec. 7044, Business and Professions Code: The Contractors License Law does not apply to an owner of property who builds or improves thereon, and who contracts for such projects with a contractor(s) licensed pursuant to the Contractors License Law.)

I am exempt under Sec. _____, B. & P.C. for this reason _____

Date 1-19-96 Owner John S. Barrowell

WILL THE APPLICANT OR FUTURE BUILDING OCCUPANT HANDLE A HAZARDOUS MATERIAL OR A MIXTURE CONTAINING A HAZARDOUS MATERIAL EQUAL OR GREATER THAN THE AMOUNTS SPECIFIED ON THE HAZARDOUS MATERIALS GUIDE? YES NO

WILL THE PROPOSED BUILDING BE WITHIN 1000 FEET OF THE OUTER BOUNDARY OF A SCHOOL? YES NO

IF "YES" TO ANY OF THE ABOVE, YOU MUST OBTAIN PROPER PERMITS FROM SOUTH COAST AIR QUALITY MANAGEMENT. IF AIR PERMITS ARE NOT REQUIRED, PROVIDE A WRITTEN STATEMENT FROM AIR QUALITY AGENCY.

IF "YES" TO ANY OF THE ABOVE CONTACT: SAN BERNARDINO COUNTY, DEPARTMENT OF ENVIRONMENTAL HEALTH SERVICES, 385 N. ARROWHEAD - FIRST FLOOR PUBLIC COUNTER, SAN BERNARDINO CA 92415-0160 - (909) 387-8044

OWNER OR AUTHORIZED AGENT John S. Barrowell

DIVISION OF INDUSTRIAL SAFETY PERMIT CERTIFICATION

I hereby certify that no excavation five (5) or more feet in depth into which a person is required to descend, will be made in connection with work authorized with this permit, and that no building structure, scaffolding, falsework, or demolition or dismantling thereof, will be more than thirty-six (36) feet high. (Chap. 3.2. Grp. 2. Art 2, Section 341, Title 8, C.A.C.)

As owner-builder, I will not employ anyone to do work which would require a permit from Division of Industrial Safety, as noted above, unless such person has a permit to do such work from the division.

Division of Industrial Safety Permit No. _____



BUILDING PERMITS ARE SUBJECT TO EXPIRATION IF WORK IS NOT COMMENCED WITHIN 180 DAYS AFTER DATE OF ISSUANCE OR IF WORK IS SUSPENDED FOR 180 DAYS.

JOB SITE ADDRESS/SPACE		
1104 CALIFORNIA ST		
Owner/Applicant		
ALADDIN ENTERTAINMENT		
Mailing Address		
13642 SECOND ST		
City	Zip	Tel
VICAIPIA	92399	795-7577
Contractor/Applicant		
Address		
City	Zip	Tel
State Lic. & Classif.		City Lic. #
Arch. Engr. Designer		
Address		Tel
City	Zip	State Lic. #

ASSESSOR'S PARCEL NUMBER
USE OF PERMIT
RUNNER BOAT POOL, GOLF COURSE FOUNTAIN, BLDG A FOUNTAIN

LICENSED CONTRACTORS DECLARATION

I hereby affirm under penalty of perjury that I am licensed under the provisions of Chapter 9 (commencing with Section 7000) of the Division 3 of the Business and Professions Code, and my license is in full force and effect.

License Class _____ Lic. No. _____

Date _____ Contractor _____

WORKERS' COMPENSATION DECLARATION

I hereby affirm under penalty of perjury one of the following declarations:

I have and will maintain a certificate of consent to self-insure for workers' compensation, as provided for by Section 3700 of the Labor Code, for the performance of the work for which this permit is issued.

I have and will maintain workers' compensation insurance, as required by Section 3700 of the Labor Code, for the performance of the work for which this permit is issued. My workers' compensation insurance carrier and policy number are:

Carrier _____
 Policy Number _____

CERTIFICATE OF EXEMPTION FROM WORKERS' COMPENSATION INSURANCE

(This Section need not be completed if the permit is for one hundred dollars (\$100) or less).

I certify that in the performance of the work for which this permit is issued, I shall not employ any person in any manner so as to become subject to the workers' compensation laws of California, and agree that if I should become subject to the workers' compensation provisions of Section 3700 of the Labor Code, I shall forthwith comply with those provisions.

Date: _____ Applicant: _____

NOTICE TO APPLICANT: If, after making this Certificate of Exemption, you should become subject to the Workers' Compensation provisions of the Labor Code, you must forthwith comply with such provisions or this permit shall be deemed revoked.

WARNING: FAILURE TO SECURE WORKERS' COMPENSATION COVERAGE IS UNLAWFUL, AND SHALL SUBJECT AN EMPLOYER TO CRIMINAL PENALTIES AND CIVIL FINES UP TO ONE HUNDRED THOUSAND DOLLARS (\$100,000), IN ADDITION TO THE COST OF COMPENSATION, DAMAGES AS PROVIDED FOR IN SECTION 3706 OF THE LABOR CODE, INTEREST, AND ATTORNEY'S FEES.

CONSTRUCTION LENDING AGENCY

I hereby affirm under penalty of perjury that there is a construction lending agency for the performance of the work for which this permit is issued (Sec. 3097, Civ. C.).

Lender's Name _____

Lender's Address _____

Signature of Applicant or Agent _____

CERTIFICATE OF COMPLIANCE AND AUTHORIZATION OF ENTRY

I certify that I have read this application and state that the above information is correct. I agree to comply with all city and county ordinances and state laws relating to building construction, and hereby authorize representatives of the City of Redlands to enter upon the above-mentioned property for inspection purposes.

Signature of Applicant or Agent John S. Barrowell Date 1-19-96

FINAL INSPECTION

PLANS EXAMINER	APPROVE DATE
BLDG. INSPECTOR	FINAL DATE

I DO HEREBY AGREE that all work in connection with this Building and Safety Department Permit shall comply with all the laws and requirements of the City of Redlands, hereinafter called "City", and I hereby certify that in performance of said work, I shall not violate any law of the State of California, including provisions for Workers' Compensation Insurance, licenses and other regulations of the State. I agree to hold the City harmless from any and all liability for personal injury and property damage caused by any work done by me, my employees, agents or representatives on the premises. I agree that this permit shall not make the City subject to any claim for liability arising from any work done thereunder and I agree to pay the amount of such claim against the City.

X John S. Barrowell
 OWNER

CONTRACTOR

BUILDING DEPT

PERMIT NO. **RD*30955*BCM***

01.431 SWIMMING POOLS	208.00
01.421 ELECTRICAL INS	45.00
01.422 PLUMBING INSPE	15.00

***** TOTAL PERMIT FEE ** \$268.00**

PRESENT TO TREASURER'S OFFICE FOR VALIDATION NOT A PERMIT UNLESS VALIDATED.

OWNER SHALL BE RESPONSIBLE FOR THE LEGAL AND ACTUAL PHYSICAL SETBACKS FROM PROPERTY LINE AS REQUIRED BY ORDINANCE OF THE CITY OF REDLANDS.

NICK J. ANDERSON **DAH** **01/19/96**
 CHIEF BUILDING OFFICIAL BY: DATE

NO.	OPERATION	DATE	INSPECTOR
-----	-----------	------	-----------

BUILDING APPROVALS

1	Set Backs		
2	Spec. Inspection		
3	Ftgs & Forms		
3A	Slab Grade		
4	Steel		
5	Grout Blocks		
6	Bond Beams		
7	Roof Deck		
8	Framing		
8A	Insulation Walls		
9	Vents		
10	Gar. Firewall		
11	Fireplace PL <input type="checkbox"/>		
11A	Fireplace TO <input type="checkbox"/>		
12	Ext. Lath		
13	Int. Lath		
13A	Drywall		
14	Insul. Ceiling (Batts)		
14A	Insul. Ceiling (Blown)		
15	Ext. Grading		
16	Pool Pregunite <i>A</i>		
17	Pool Fence Gate		
18	Mobile Home Set-up		
19	OCC Insp.		
20	FINAL		

ADDITIONAL INFORMATION

A FTGS ON MAIN ENTRANCE
 PAINTER WALLS + RAISED AREA
 3-8-96 *SS*
A B-B ON ENTRANCE MASONRY
 3-11-96 *SS*

A BUMPER BUILT POOL STEEL
SS

PLUMBING APPROVALS

21	Grd. Plumbing		
22	Water Piping		
23	Rough Plumbing		
24	Vents		
25	Sewage Disp.		
26	Sewer		
27	Water Heater		
28	Water Softener		
29	Water Service		
30	Gas Test		
31	Solar		
32	FINAL		

ELECTRICAL APPROVALS

33	Power Pole		
34	Conduit		
34A	Service Entr.		
34B	Wiring		
35	Grounding Wire		
36	Bonding		
37	Fixtures		
38	Service		
39	Sign		
40	FINAL		

MECHANICAL APPROVALS

41	Ventilation System		
42	Plenums & Ducts		
43	Furnace Compartment		
44	Inlets-Outlets		
45	Combustion Air		
46	Compressor		
47	Appliance Clear		
48	Fire Damper		
49	Smoke Deten. Device		
50	Commercial Hood		
51	FINAL		
52	PERMIT FINAL	3-5-98	<i>[Signature]</i>
53	APP/CORR		

SEWAGE SYSTEM SIZE & LOCATION

Tank Pit Leach Line

REAR OF PROPERTY LINE

P/L

STREET NAME _____

CITY OF REDLANDS
Building and Safety Department Permit

PERMIT NO.

RD*31193*BPC*

NOTE: THIS FORMAT IS AS REQUIRED AND PRESCRIBED BY STATE LAW

OWNER-BUILDER DECLARATION

I hereby affirm under penalty of perjury that I am exempt from the Contractors License Law for the following reason (Sec. 7031.5, Business and Professions Code: Any city or county which requires a permit to construct, alter, improve, demolish, or repair any structure, prior to its issuance, also requires the applicant for such permit to file a signed statement that he or she is licensed pursuant to the provisions of the Contractors License Law (Chapter 9 (commencing with Section 7000) of Division 3 of the Business and Professions Code) or that he or she is exempt therefrom and the basis for the alleged exemption. Any violation of Section 7031.5 by any applicant for a permit subjects the applicant to a civil penalty of not more than five hundred dollars (\$500).):

I, as owner of the property, or my employees with wages as their sole compensation, will do the work, and the structure is not intended or offered for sale (Sec. 7044, Business and Professions Code: The Contractors License Law does not apply to an owner of property who builds or improves thereon, and who does such work himself or herself or through his or her own employees, provided that such improvements are not intended or offered for sale. If, however, the building or improvement is sold within one year of completion, the owner-builder will have the burden of proving that he or she did not build or improve for the purpose of sale.)

I, as owner of the property, am exclusively contracting with licensed contractors to construct the project (Sec. 7044, Business and Professions Code: The Contractors License Law does not apply to an owner of property who builds or improves thereon, and who contracts for such projects with a contractor(s) licensed pursuant to the Contractors License Law.)

I am exempt under Sec. _____, B. & P.C. for this reason _____

Date _____ Owner _____

WILL THE APPLICANT OR FUTURE BUILDING OCCUPANT HANDLE A HAZARDOUS MATERIAL OR A MIXTURE CONTAINING A HAZARDOUS MATERIAL EQUAL OR GREATER THAN THE AMOUNTS SPECIFIED ON THE HAZARDOUS MATERIALS GUIDE? YES NO

WILL THE PROPOSED BUILDING BE WITHIN 1000 FEET OF THE OUTER BOUNDARY OF A SCHOOL? YES NO

IF "YES" TO ANY OF THE ABOVE, YOU MUST OBTAIN PROPER PERMITS FROM SOUTH COAST AIR QUALITY MANAGEMENT. IF AIR PERMITS ARE NOT REQUIRED, PROVIDE A WRITTEN STATEMENT FROM AIR QUALITY AGENCY.

IF "YES" TO ANY OF THE ABOVE CONTACT: SAN BERNARDINO COUNTY, DEPARTMENT OF ENVIRONMENTAL HEALTH SERVICES, 385 N. ARROWHEAD - FIRST FLOOR PUBLIC COUNTER, SAN BERNARDINO CA 92415-0160 - (909) 387-3044

OWNER OR AUTHORIZED AGENT _____

DIVISION OF INDUSTRIAL SAFETY PERMIT CERTIFICATION

I hereby certify that no excavation five (5) or more feet in depth into which a person is required to descend, will be made in connection with work authorized with this permit, and that no building structure, scaffolding, falsework, or demolition or dismantling thereof, will be more than thirty-six (36) feet high. (Chap. 3.2 Grp. 2, Art 2, Section 341, Title 8, C.A.C.)

As owner-builder, I will not employ anyone to do work which would require a permit from Division of Industrial Safety, as noted above, unless such person has a permit to do such work from the division.

Division of Industrial Safety Permit No. _____



BUILDING PERMITS ARE SUBJECT TO EXPIRATION IF WORK IS NOT COMMENCED WITHIN 180 DAYS AFTER DATE OF ISSUANCE OR IF WORK IS SUSPENDED FOR 180 DAYS.

JOB SITE ADDRESS / SPACE		
1101 CALIFORNIA ST		
Owner/Applicant		
JOHN BRASWELL		
Mailing Address		
12542 SECOND ST JJ		
City	Zip	Tel.
VICATPA	92399	795-7577
Contractor/Applicant		
Address		
City	Zip	Tel.
State Lic. & Classif.		City Lic. #
Arch. Engr. Designer		
Address		Tel.
City	Zip	State Lic. #

ASSESSOR'S PARCEL NUMBER

USE OF PERMIT PLAN CK FOR "THEMED ELEMENT S" ON GOLF COURSE

LICENSED CONTRACTORS DECLARATION

I hereby affirm under penalty of perjury that I am licensed under the provisions of Chapter 9 (commencing with Section 7000) of the Division 3 of the Business and Professions Code, and my license is in full force and effect.

License Class _____ Lic. No. _____

Date _____ Contractor _____

WORKERS' COMPENSATION DECLARATION

I hereby affirm under penalty of perjury one of the following declarations:

I have and will maintain a certificate of consent to self-insure for workers' compensation, as provided for by Section 3700 of the Labor Code, for the performance of the work for which this permit is issued.

I have and will maintain workers' compensation insurance, as required by Section 3700 of the Labor Code, for the performance of the work for which this permit is issued. My workers' compensation insurance carrier and policy number are:

Carrier _____

Policy Number _____

CERTIFICATE OF EXEMPTION FORM WORKERS' COMPENSATION INSURANCE

(This Section need not be completed if the permit is for one hundred dollars (\$100) or less).

I certify that in the performance of the work for which this permit is issued, I shall not employ any person in any manner so as to become subject to the workers' compensation laws of California, and agree that if I should become subject to the workers' compensation provisions of Section 3700 of the Labor Code, I shall forthwith comply with those provisions.

Date: _____ Applicant: _____

NOTICE TO APPLICANT: If, after making this Certificate of Exemption, you should become subject to the Workers' Compensation provisions of the Labor Code, you must forthwith comply with such provisions or this permit shall be deemed revoked.

WARNING: FAILURE TO SECURE WORKERS' COMPENSATION COVERAGE IS UNLAWFUL, AND SHALL SUBJECT AN EMPLOYER TO CRIMINAL PENALTIES AND CIVIL FINES UP TO ONE HUNDRED THOUSAND DOLLARS (\$100,000), IN ADDITION TO THE COST OF COMPENSATION, DAMAGES AS PROVIDED FOR IN SECTION 3706 OF THE LABOR CODE, INTEREST, AND ATTORNEY'S FEES.

CONSTRUCTION LENDING AGENCY

I hereby affirm under penalty of perjury that there is a construction lending agency for the performance of the work for which this permit is issued (Sec. 3097, Civ. C.).

Lender's Name _____

Lender's Address _____

Signature of Applicant or Agent _____

CERTIFICATE OF COMPLIANCE AND AUTHORIZATION OF ENTRY

I certify that I have read this application and state that the above information is correct. I agree to comply with all city and county ordinances and state laws relating to building construction, and hereby authorize representatives of the City of Redlands to enter upon the above-mentioned property for inspection purposes.

Signature of Applicant or Agent _____ Date _____

FINAL INSPECTION

PLANS EXAMINER	APPROVE DATE
BLDG. INSPECTOR	FINAL DATE

I DO HEREBY AGREE that all work in connection with this Building and Safety Department Permit shall comply with all the laws and requirements of the City of Redlands, hereinafter called "City", and I hereby certify that in performance of said work, I shall not violate any law of the State of California, including provisions for Workers' Compensation Insurance, licenses and other regulations of the State. I agree to hold the City harmless from any and all liability for personal injury and property damage caused by any work done by me, my employees, agents or representatives on the premises. I agree that this permit shall not make the City subject to any claim for liability arising from any work done thereunder and I agree to pay the amount of such claim against the City.

X _____
OWNER

CONTRACTOR

BUILDING DEPT

PERMIT NO. RD*31193*BPC*

01.419 BUILDING PLAN 30.00

*** TOTAL PERMIT FEE ** \$30.00

PRESENT TO TREASURER'S OFFICE FOR VALIDATION
NOT A PERMIT UNLESS VALIDATED.

OWNER SHALL BE RESPONSIBLE FOR THE LEGAL AND ACTUAL PHYSICAL SETBACKS FROM PROPERTY LINE AS REQUIRED BY ORDINANCE OF THE CITY OF REDLANDS.

NICK J. ANDERSON _____ DAH 03/12/96
CHIEF BUILDING OFFICIAL BY DATE

NO.	OPERATION	DATE	INSPECTOR
-----	-----------	------	-----------

BUILDING APPROVALS

1	Set Backs		
2	Spec. Inspection		
3	Figs & Forms		
3 A	Slab Grade		
4	Steel		
5	Grout Blocks		
6	Bond Beams		
7	Roof Deck		
8	Framing		
8 A	Insulation Walls		
9	Vents		
10	Gar. Firewall		
11	Fireplace PL <input type="checkbox"/>		
11 A	Fireplace TO <input type="checkbox"/>		
12	Ext. Lath		
13	Int. Lath		
13 A	Drywall		
14	Insul. Ceiling (Batts)		
14 A	Insul. Ceiling (Blown)		
15	Ext. Grading		
16	Pool Pregunite		
17	Pool Fence Gate		
18	Mobile Home Set-up		
19	OCC Insp.		
20	FINAL		

PLUMBING APPROVALS

21	Grd. Plumbing		
22	Water Piping		
23	Rough Plumbing		
24	Vents		
25	Sewage Disp.		
26	Sewer		
27	Water Heater		
28	Water Softener		
29	Water Service		
30	Gas Test		
31	Solar		
32	FINAL		

ELECTRICAL APPROVALS

33	Power Pole		
34	Conduit		
34 A	Service Entr.		
34 B	Wiring		
35	Grounding Wire		
36	Bonding		
37	Fixtures		
38	Service		
39	Sign		
40	FINAL		

MECHANICAL APPROVALS

41	Ventilation System		
42	Plenums & Ducts		
43	Furnace Compartment		
44	Inlets-Outlets		
45	Combustion Air		
46	Compressor		
47	Appliance Clear		
48	Fire Damper		
49	Smoke Deten. Device		
50	Commercial Hood		
51	FINAL		
52	PERMIT FINAL		
53	APP/CORR		

SEWAGE SYSTEM SIZE & LOCATION

Tank Pit Leach Line

REAR OF PROPERTY LINE

P/L

STREET NAME _____

ADDITIONAL INFORMATION

CITY OF REDLANDS
Building and Safety Department Permit

PERMIT NO. **RD*31344*BBW***

NOTE: THIS FORMAT IS AS REQUIRED AND PRESCRIBED BY STATE LAW

OWNER-BUILDER DECLARATION

I hereby affirm under penalty of perjury that I am exempt from the Contractors License Law for the following reason (Sec. 7031.5, Business and Professions Code: Any city or county which requires a permit to construct, alter, improve, demolish, or repair any structure, prior to its issuance, also requires the applicant for such permit to file a signed statement that he or she is licensed pursuant to the provisions of the Contractors License Law (Chapter 9 (commencing with Section 7000) of Division 3 of the Business and Professions Code) or that he or she is exempt therefrom and the basis for the alleged exemption. Any violation of Section 7031.5 by any applicant for a permit subjects the applicant to a civil penalty of not more than five hundred dollars (\$500).):

I, as owner of the property, or my employees with wages as their sole compensation, will do the work, and the structure is not intended or offered for sale (Sec. 7044, Business and Professions Code: The Contractors License Law does not apply to an owner of property who builds or improves thereon, and who does such work himself or herself or through his or her own employees, provided that such improvements are not intended or offered for sale. If, however, the building or improvement is sold within one year of completion, the owner-builder will have the burden of proving that he or she did not build or improve for the purpose of sale).

I, as owner of the property, am exclusively contracting with licensed contractors to construct the project (Sec. 7044, Business and Professions Code: The Contractors License Law does not apply to an owner of property who builds or improves thereon, and who contracts for such projects with a contractor(s) licensed pursuant to the Contractors License Law.).

I am exempt under Sec. _____, B. & P.C. for this reason _____

Date: APRIL 3, 1996 Owner: P. Anderson

WILL THE APPLICANT OR FUTURE BUILDING OCCUPANT HANDLE A HAZARDOUS MATERIAL OR A MIXTURE CONTAINING A HAZARDOUS MATERIAL EQUAL OR GREATER THAN THE AMOUNTS SPECIFIED ON THE HAZARDOUS MATERIALS GUIDE? YES NO

WILL THE PROPOSED BUILDING BE WITHIN 1000 FEET OF THE OUTER BOUNDARY OF A SCHOOL? YES NO

IF "YES" TO ANY OF THE ABOVE, YOU MUST OBTAIN PROPER PERMITS FROM SOUTH COAST AIR QUALITY MANAGEMENT. IF AIR PERMITS ARE NOT REQUIRED, PROVIDE A WRITTEN STATEMENT FROM AIR QUALITY AGENCY.

IF "YES" TO ANY OF THE ABOVE CONTACT SAN BERNARDINO COUNTY, DEPARTMENT OF ENVIRONMENTAL HEALTH SERVICES, 385 N. ARROWHEAD - FIRST FLOOR PUBLIC COUNTER, SAN BERNARDINO CA 92415-0160 - (909) 387-3044


OWNER OR AUTHORIZED AGENT: P. Anderson

DIVISION OF INDUSTRIAL SAFETY PERMIT CERTIFICATION

I hereby certify that no excavation five (5) or more feet in depth into which a person is required to descend, will be made in connection with work authorized with this permit, and that no building structure, scaffolding, falsework, or demolition or dismantling thereof, will be more than thirty-six (36) feet high. (Chap. 3.2. Grp. 2. Art 2, Section 341, Title 8, C.A.C.)

As owner-builder, I will not employ anyone to do work which would require a permit from Division of Industrial Safety, as noted above, unless such person has a permit to do such work from the division.

Division of Industrial Safety Permit No. _____



BUILDING PERMITS ARE SUBJECT TO EXPIRATION IF WORK IS NOT COMMENCED WITHIN 180 DAYS AFTER DATE OF ISSUANCE OR IF WORK IS SUSPENDED FOR 180 DAYS.

JOB SITE ADDRESS / SPACE 1101 CALIFORNIA ST		
Owner/Applicant ALADDIN ENTERTAINMENT,		
Mailing Address 13542 SECOND ST //		
City YUCALEPA	Zip 92398	Tel. 795-7577
Contractor/Applicant		
Address		
City	Zip	Tel.
State Lic. & Classif.	City Lic. #	
Arch. Engr. Designer		
Address		Tel.
City	Zip	State Lic. #

ASSESSOR'S PARCEL NUMBER
USE OF PERMIT AS BUILT 2'-4' RETAINING WA
LL

LICENSED CONTRACTORS DECLARATION

I hereby affirm under penalty of perjury that I am licensed under the provisions of Chapter 9 (commencing with Section 7000) of the Division 3 of the Business and Professions Code, and my license is in full force and effect.

License Class _____ Lic. No. _____

Date _____ Contractor _____

WORKERS' COMPENSATION DECLARATION

I hereby affirm under penalty of perjury one of the following declarations:

I have and will maintain a certificate of consent to self-insure for workers' compensation, as provided for by Section 3700 of the Labor Code, for the performance of the work for which this permit is issued.

I have and will maintain workers' compensation insurance, as required by Section 3700 of the Labor Code, for the performance of the work for which this permit is issued. My workers' compensation insurance carrier and policy number are:

Carrier _____

Policy Number _____

CERTIFICATE OF EXEMPTION FORM WORKERS' COMPENSATION INSURANCE

(This Section need not be completed if the permit is for one hundred dollars (\$ 100) or less).

I certify that in the performance of the work for which this permit is issued, I shall not employ any person in any manner so as to become subject to the workers' compensation laws of California, and agree that if I should become subject to the workers' compensation provisions of Section 3700 of the Labor Code, I shall forthwith comply with those provisions.

Date: _____ Applicant: _____

NOTICE TO APPLICANT: If, after making this Certificate of Exemption, you should become subject to the Workers' Compensation provisions of the Labor Code, you must forthwith comply with such provisions or this permit shall be deemed revoked.

WARNING: FAILURE TO SECURE WORKERS' COMPENSATION COVERAGE IS UNLAWFUL, AND SHALL SUBJECT AN EMPLOYER TO CRIMINAL PENALTIES AND CIVIL FINES UP TO ONE HUNDRED THOUSAND DOLLARS (\$100,000), IN ADDITION TO THE COST OF COMPENSATION, DAMAGES AS PROVIDED FOR IN SECTION 3706 OF THE LABOR CODE, INTEREST, AND ATTORNEY'S FEES.

CONSTRUCTION LENDING AGENCY

I hereby affirm under penalty of perjury that there is a construction lending agency for the performance of the work for which this permit is issued (Sec. 3097, Civ. C.).

Lender's Name _____

Lender's Address _____

Signature of Applicant or Agent _____

CERTIFICATE OF COMPLIANCE AND AUTHORIZATION OF ENTRY

I certify that I have read this application and state that the above information is correct. I agree to comply with all city and county ordinances and state laws relating to building construction, and hereby authorize representatives of the City of Redlands to enter upon the above-mentioned property for inspection purposes.

Signature of Applicant or Agent: P. Anderson Date: 4-3-96

FINAL INSPECTION

PLANS EXAMINER	APPROVE DATE
BLDG. INSPECTOR	FINAL DATE

I DO HEREBY AGREE that all work in connection with this Building and Safety Department Permit shall comply with all the laws and requirements of the City of Redlands, hereinafter called "City", and I hereby certify that in performance of said work, I shall not violate any law of the State of California, including provisions for Workers' Compensation Insurance, licenses and other regulations of the State. I agree to hold the City harmless from any and all liability for personal injury and property damage caused by any work done by me, my employees, agents or representatives on the premises. I agree that this permit shall not make the City subject to any claim for liability arising from any work done thereunder and I agree to pay the amount of such claim against the City.

X P. Anderson
OWNER

CONTRACTOR

BUILDING DEPT

PERMIT NO. **RD*31344*BBW***

01.420 BUILDING PERMI 108.00

***** TOTAL PERMIT FEE ** \$108.00**

PRESENT TO TREASURER'S OFFICE FOR VALIDATION NOT A PERMIT UNLESS VALIDATED.

OWNER SHALL BE RESPONSIBLE FOR THE LEGAL AND ACTUAL PHYSICAL SETBACKS FROM PROPERTY LINE AS REQUIRED BY ORDINANCE OF THE CITY OF REDLANDS.

NICK J. ANDERSON NJA 04/02/96

CHIEF BUILDING OFFICIAL

BY:

DATE